



Burlington Agricultural and Rural Affairs Advisory Committee
Agenda

Date: January 20, 2021
Time: 7:00 pm
Location: Virtual

Pages

1. **Declarations of Interest:**
2. **Election of Chair and Vice Chair:**
3. **Approval of Minutes:**
 - 3.1. Approve minutes from meeting held December 16, 2020 1 - 2
4. **Delegation(s):**
 - 4.1. Road reconstruction project for Walkers Line and Britannia Road (Bob Jurk, Senior Project Manager, Engineering Services) (30-40 minutes) 3 - 11
5. **Regular Items:**
 - 5.1. New Official Plan update (5-10 minutes)
 - 5.2. Regional Official Plan Review update (5-10 minutes)
 - 5.3. Nelson Quarry application update (5-10 minutes)
 - 5.4. BARAAC composition in Terms of Reference (10 minutes)
 - 5.5. BARAAC recruitment update (5 minutes)
 - 5.6. 2021 BARAAC priorities (30 minutes)
6. **Other Business:**
7. **Adjournment:**



Burlington Agricultural & Rural Affairs Advisory Committee Meeting

Minutes

Date: December 16, 2020
Time: 7:00 pm
Location: Virtual

1. Members Present:

Glenn Portch (Chair), Jamie Fisher, Maura Romanelli and Sara Pralet

2. Regrets:

John Timmis, Vanessa Williams and Norm Richardson

3. Others Present:

Councillor Angelo Bentivegna, Kelly Cook (Planner) and Jo-Anne Rudy (Clerk)

4. Declarations of Interest:

None

5. Approval of Minutes:

5.1 Approve minutes from meeting held November 12, 2020

On motion, the minutes from the meeting held November 12, 2020, were approved as presented.

6. Delegation(s):

None

7. Regular Items:

7.1 Nelson Quarry Extension

- Kelly advised that policy planning staff's comments will be focused on the process and corresponding policies, and will be limited to the Soil Survey Addendum as comments were already provided on the Agricultural Impact Assessment (AIA) earlier this Fall. The comments submitted by Maura will be included with staff's comments as an

appendix and will be consolidated by city development planning staff, for submission to the Joint Advisory Review Team.

- Disappointment was expressed that comprehensive soil testing was not completed on the basis that the land was “disturbed” and therefore lacking an applicable Canada Land Inventory classification. The committee noted that the bulk of the land is likely still farmable. Discussion noted that even if soil testing were to take place (Land Evaluation) and the lands were determined not to be Class 1-3, there are still many additional factors to address in terms of the characteristics that apply to prime agricultural lands (Area Review).

8. Other Business:

- Jamie noted that neither he or Vanessa have heard from the Region yet on the proposed modified Option 2 and added that a timeline update would be very helpful. Jamie advised that the Halton Federation of Agriculture was meeting with Curt Benson from the Region on Dec 17. Jamie was asked to provide an update at the January meeting.
- Sarah advised that the first year has passed for the North Aldershot Fire Permit Pilot Program and is hopeful that it will become official in a month or two.
- Councillor Bentivegna provided an update on the broadband issues in the rural area and advised that an application will be submitted in Jan/Feb 2021 with support letters from the Region and four municipalities for program funding. Glenn noted his interest in participating in this.

9. Adjournment: 8:30 p.m.

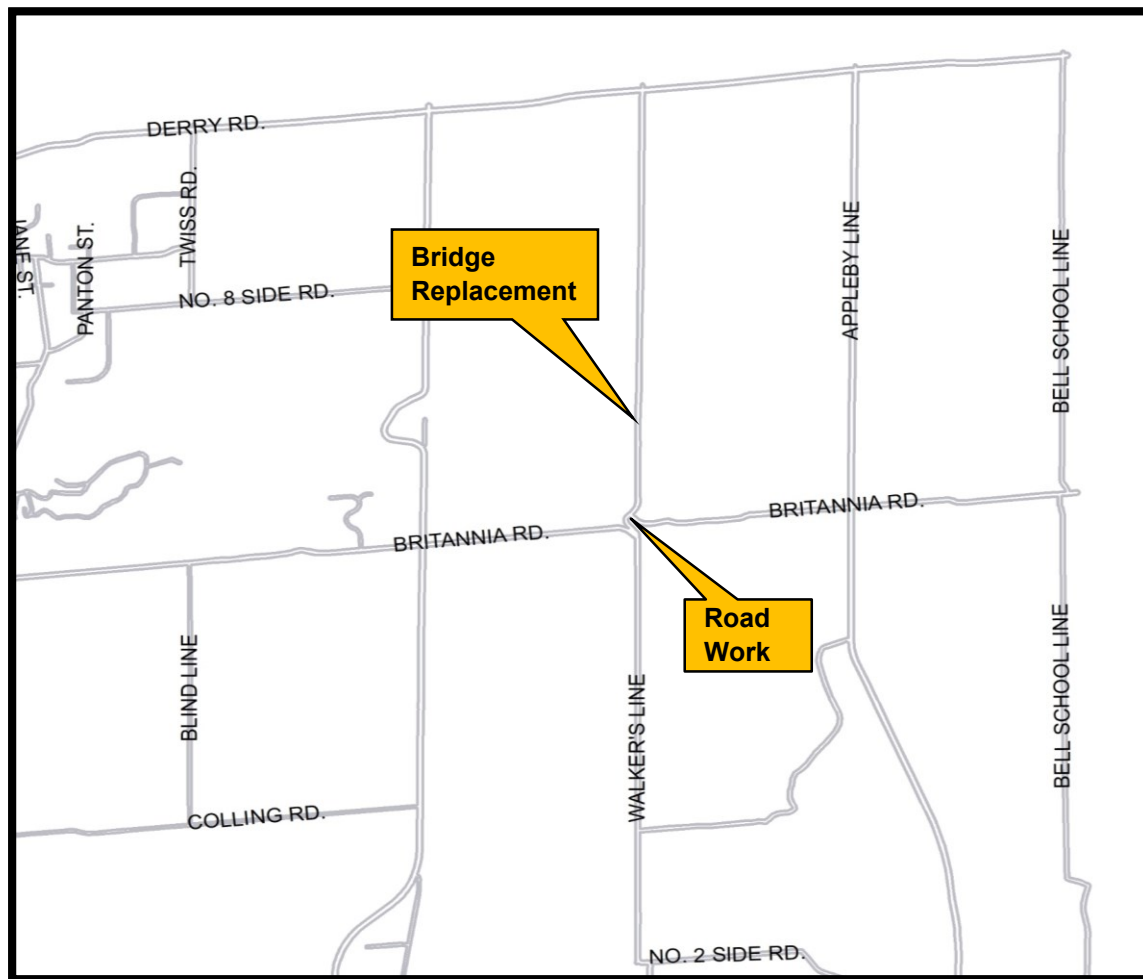
Next meeting: Wednesday, January 20, 2021 at 7 p.m. via Zoom

PROJECT INFORMATION

**Walkers Line - Reconstruction
Britannia Road (east) to Britannia Road
(west)
Project No.: ES-21-04**

**Walkers Line - Bridge Replacement
1.7 km north of Britannia Road
Project No.: ES-21-19**

Project Location



Walkers Line - Reconstruction

Location: Britannia Road (east) to Britannia Road (west)

Project Scope: Roadway reconstruction.

Project Information: The work will include alignment changes, asphalt renewal, guide rail replacement (east side) and streetlight improvements.

Budget: \$669,000



Walkers Line – Bridge Replacement

Location: Walkers Line – 1.7 km north of Britannia Road

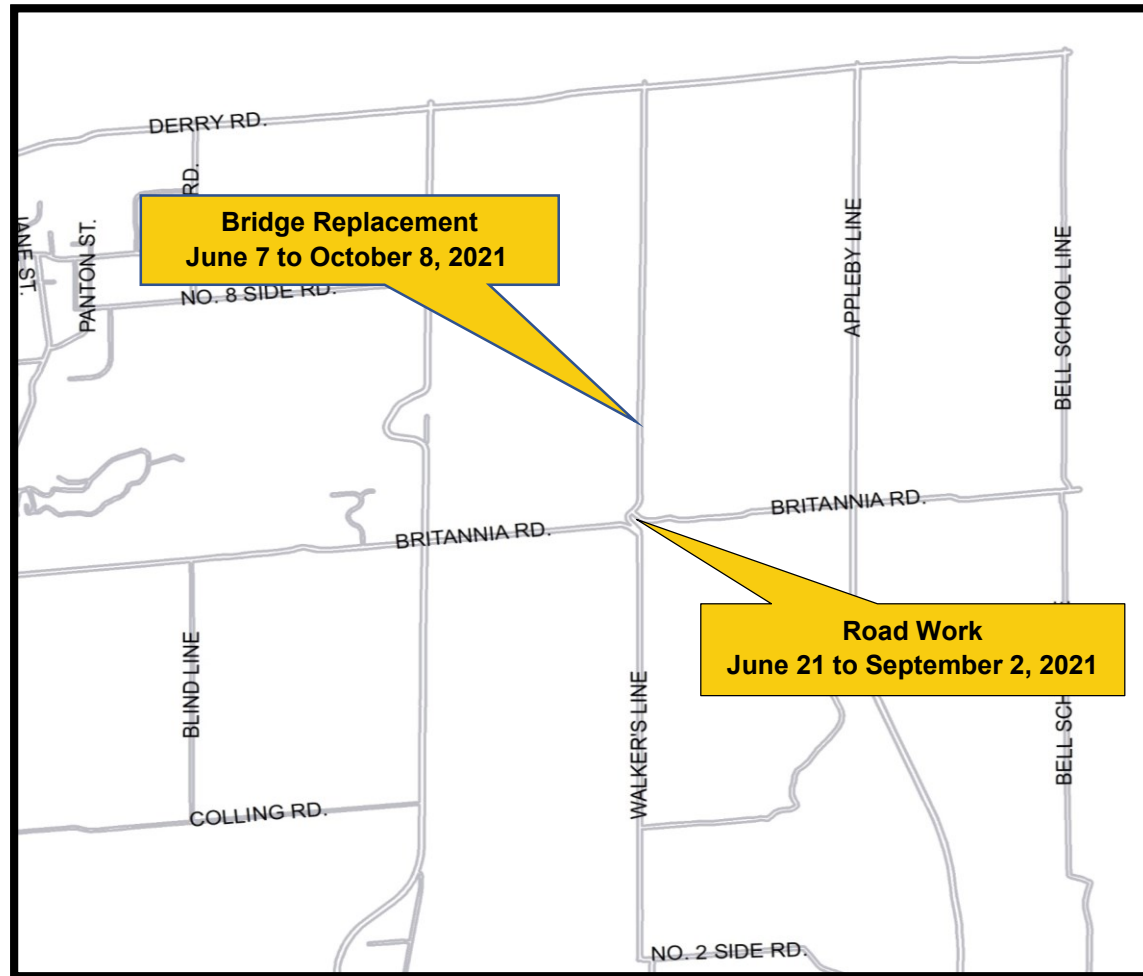
Project Scope: Bridge replacement.

Project Information: The new bridge will meet the high water demands from heavy rainfall events and will be constructed with an upgraded traffic barrier and railings. The bridge width will be 1.5m wider on both sides.

Budget: \$880,000

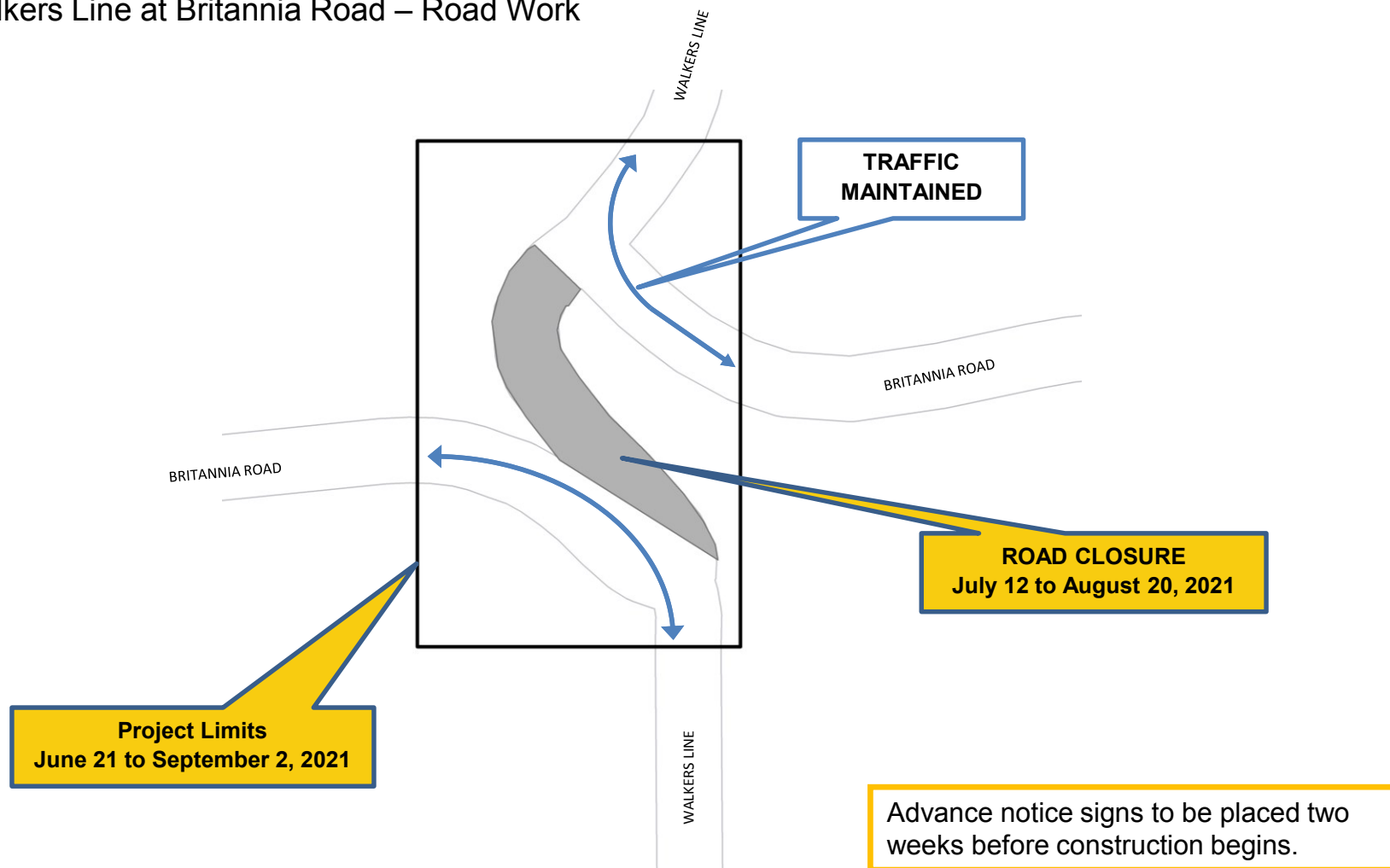


Schedule and Traffic Impacts



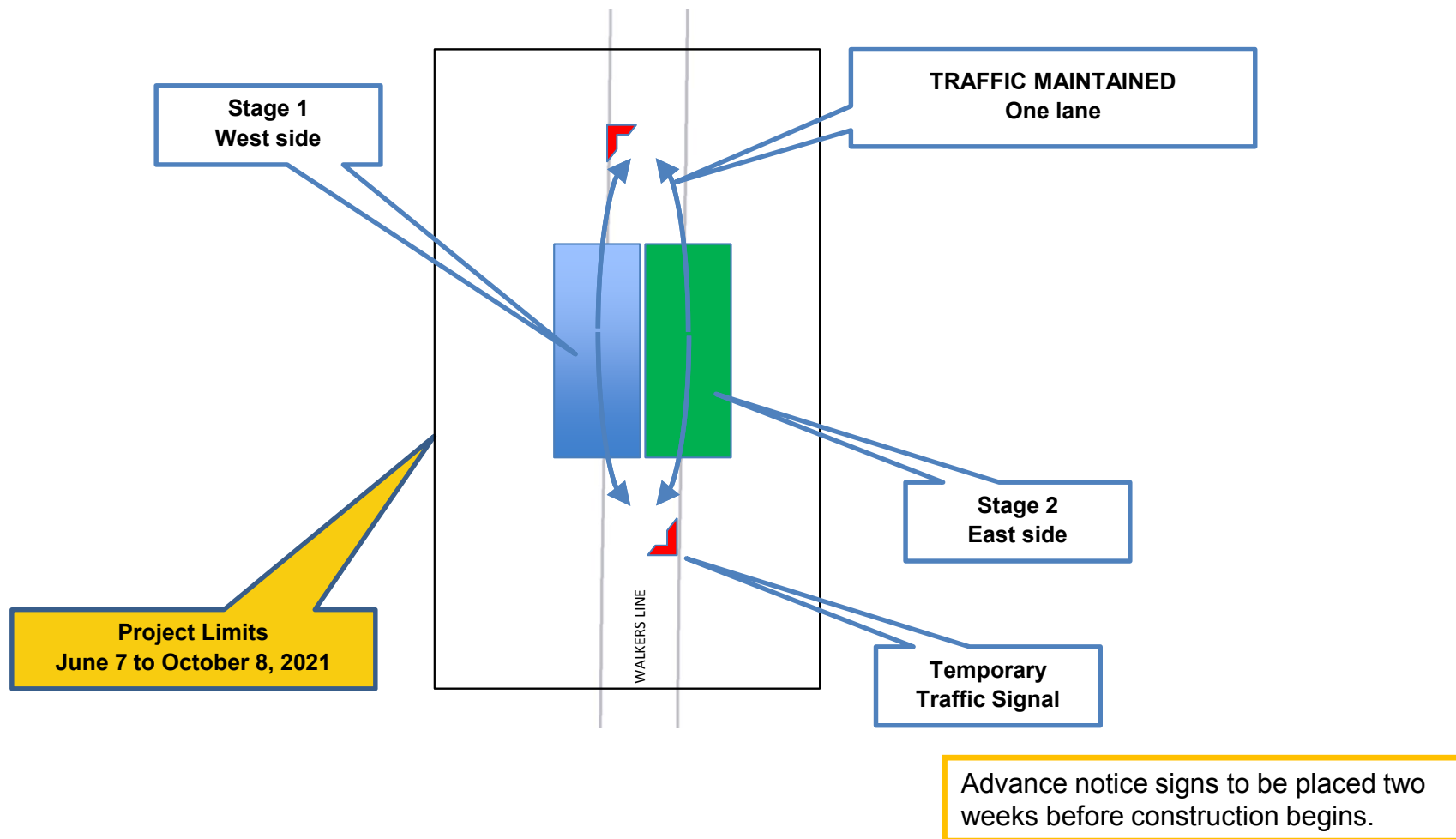
Schedule and Traffic Impacts

Walkers Line at Britannia Road – Road Work



Schedule and Traffic Impacts

Walkers Line at 1.7 km north of Britannia Road – Bridge Replacement



Project Team

Councillor Angelo Bentivegna

Tel: 905-335-7600, ext. 7592

Fax: 905-335-7881

angelo.bentivegna@burlington.ca

Councillor Rory Nisan

Tel: 905-335-7600, ext. 7459

Fax: 905-335-7881

rory.nisan@burlington.ca

Kathi Laufman, Councillor's Assistant

Tel: 905-335-7600, ext. 7480

Fax: 905-335-7881

ward6@burlington.ca

Sheri Wainman, Councillor's Assistant

Tel: 905-335-7600, ext. 7565

Fax: 905-335-7881

ward3@burlington.ca

Bob Jurk

Senior Project Manager

Engineering Services

Tel: 905-335-7600, ext. 7682

bob.jurk@burlington.ca

Questions / Comments

Please contact:

Bob Jurk, C.E.T.,PMP
Senior Project Manager
Engineering Services
Tel: 905-335-7600, ext. 7682
bob.jurk@burlington.ca

City of Burlington
426 Brant St.
Burlington, ON L7R 3Z6