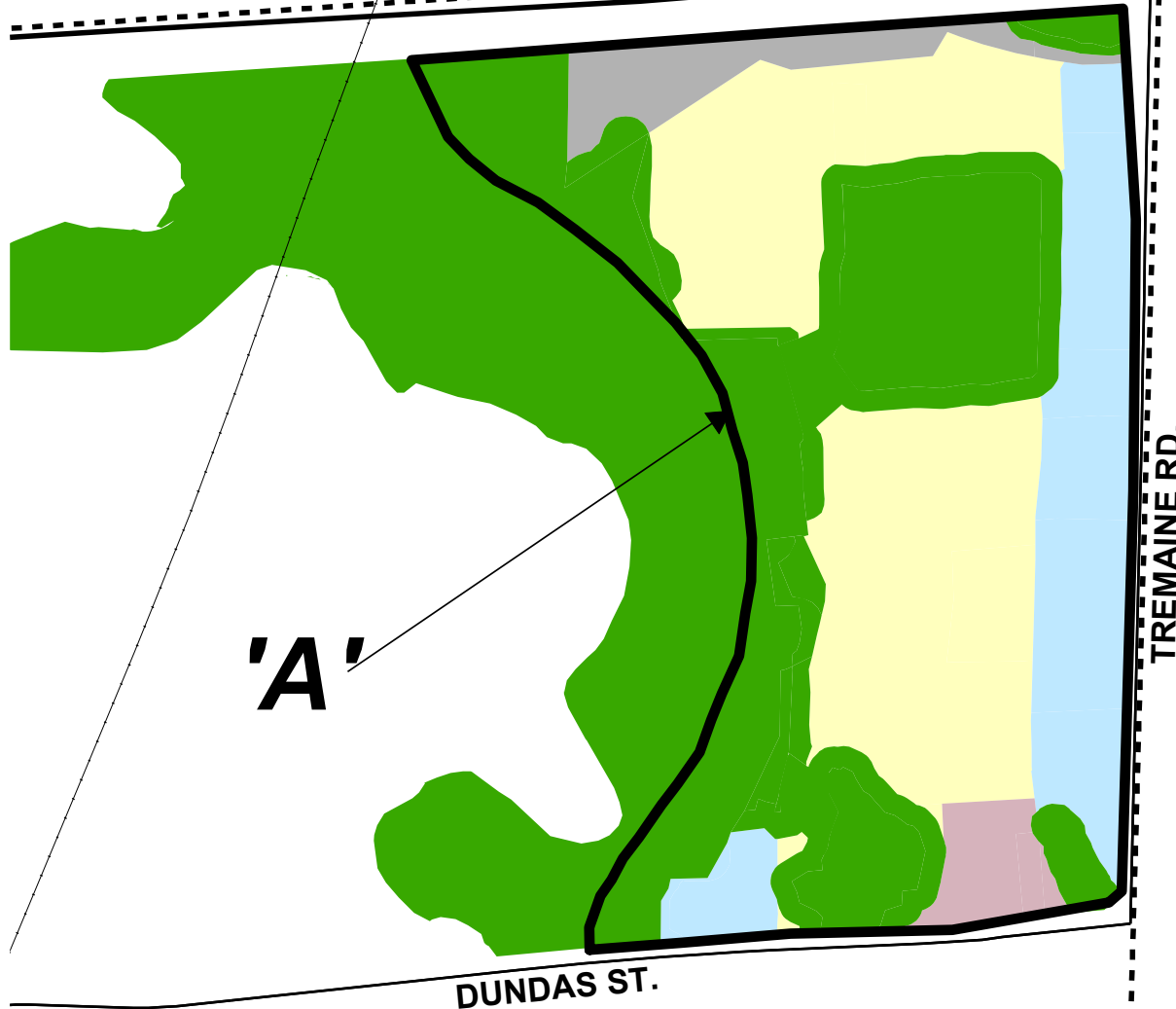


PB-35-18  
520-02-18  
Appendix B b

HIGHWAY 407 ETR



DUNDAS ST.

TREMAINE RD.

AMENDMENT No. 107 TO THE OFFICIAL PLAN  
OF THE BURLINGTON PLANNING AREA

File No. 150-05-44

MAP 1  
SETTLEMENT PATTERN

Legend

- Residential Areas
- Employment Lands
- Mixed Use Activity Areas
- Natural Features/Open Space
- Service Area

Area 'A' to be revised from 'Employment Lands \*D-40' to 'Residential Areas,  
Mixed Use Activity Areas, Employment Lands and Natural Features/Open Space'









DATE: MAY 2018

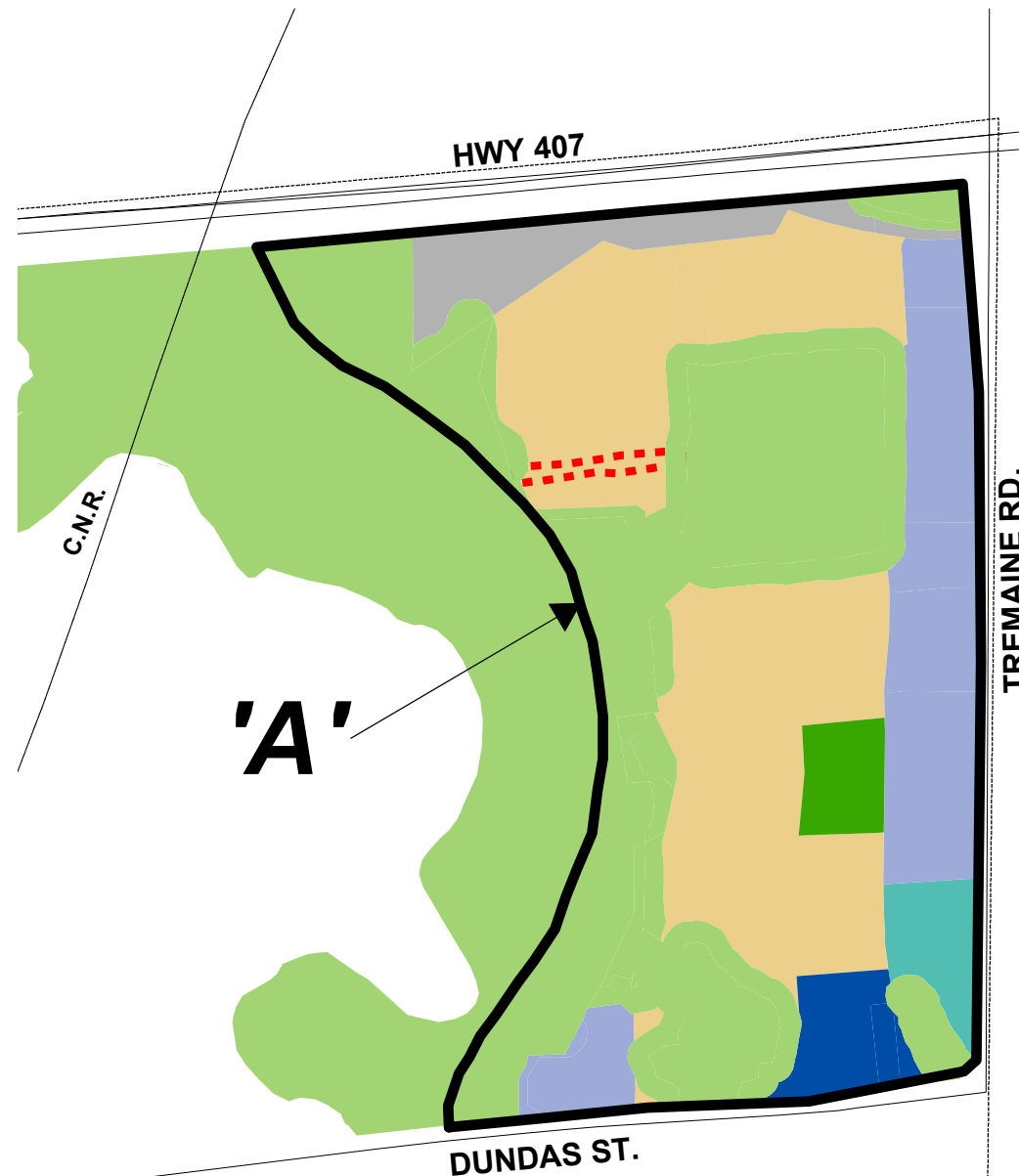
**AMENDMENT No. 107 TO THE OFFICIAL PLAN  
OF THE BURLINGTON PLANNING AREA**

File No. 150-05-44

**MAP 2  
COMPREHENSIVE LAND USE PLAN-  
URBAN PLANNING AREA**

**Legend**

-  Residential - Medium Density
-  Mixed Use Corridor - General
-  Mixed Use Corridor - Employment
-  Business Corridor
-  Natural Heritage System
-  Major Parks and Open Space
-  Service Area
-  Area for Future Study



Area 'A' to be re-designated from "Land Use to be Determined" to "Residential Medium Density", "Mixed Use Corridor-General", "Mixed Use Corridor-Employment", "Business Corridor", "Natural Heritage System", "Service Area" and "Major Parks and Open Space".

DATE: MAY 2018

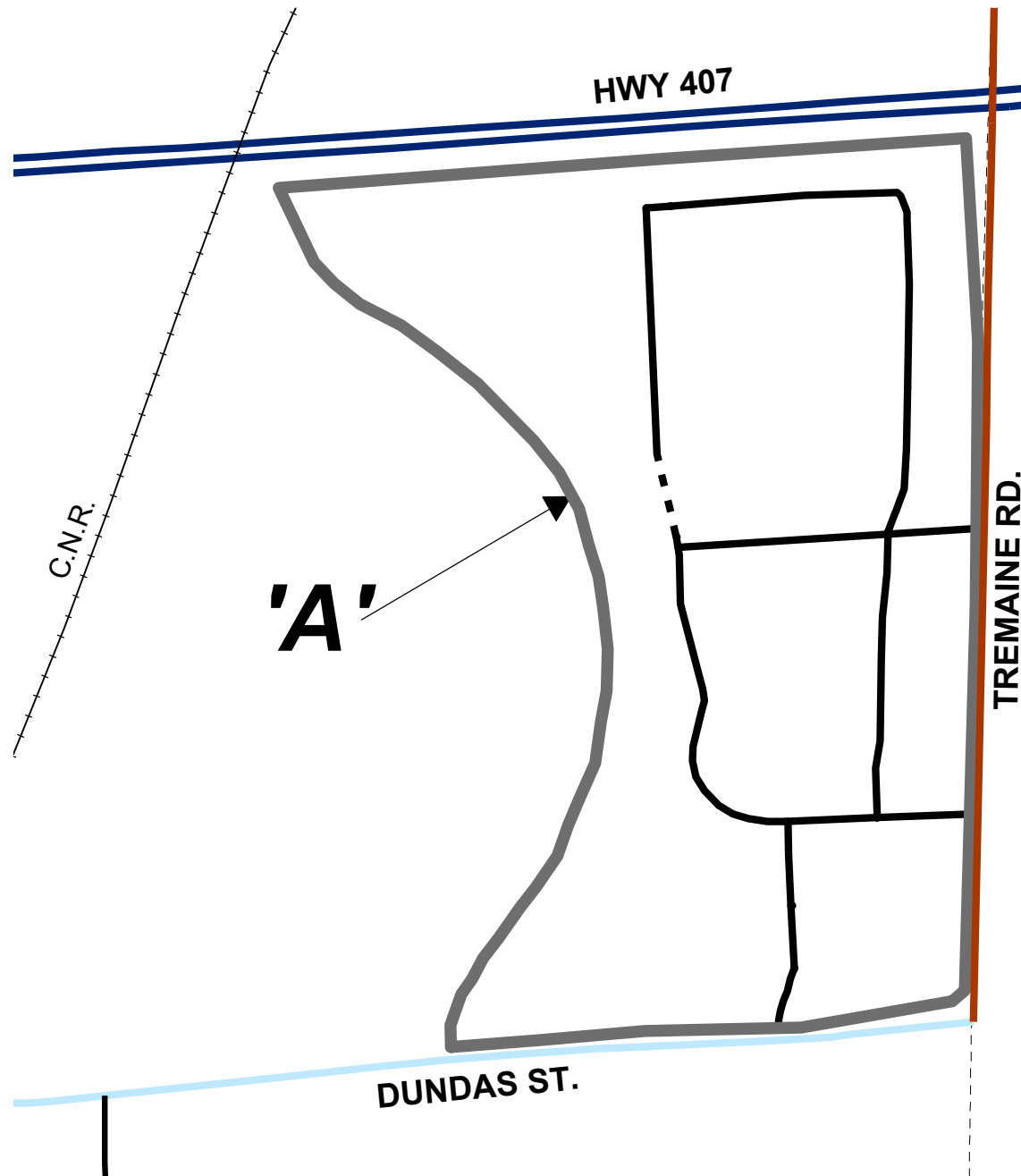
AMENDMENT No. 107 TO THE OFFICIAL PLAN  
OF THE BURLINGTON PLANNING AREA

File No. 150-05-44

MAP 3  
CLASSIFICATION OF TRANSPORTATION FACILITIES  
South of No. 1 Side Road

Legend

- Rail Line
- Minor Arterial
- Collector
- Major Arterial
- Provincial Freeway
- Special Street



Area 'A' to be re-designated with new collector roads.

DATE: MAY 2018