

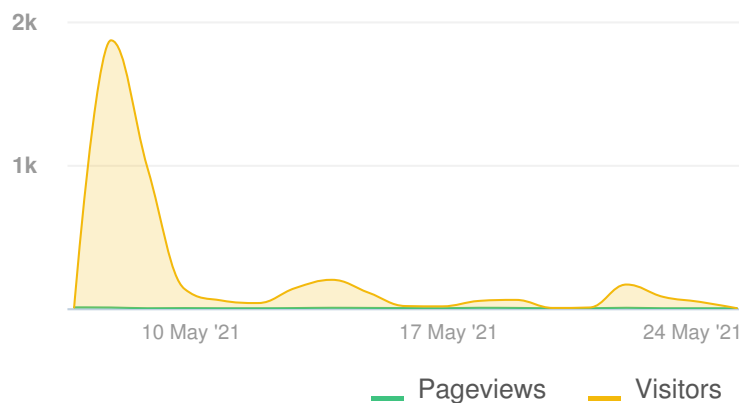
Project Report

06 May 2021 - 24 May 2021

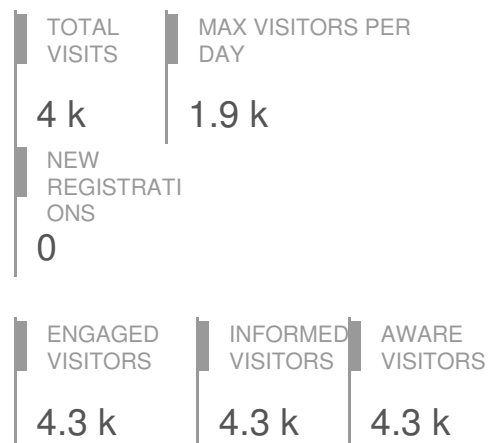
Get Involved Burlington Rainbow Crosswalk



Visitors Summary

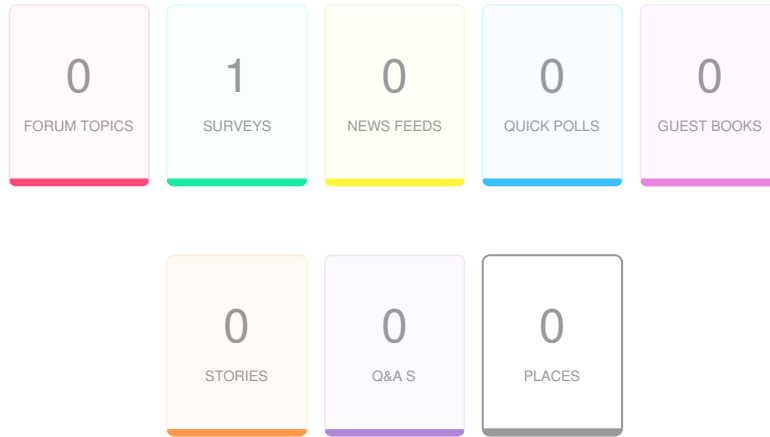


Highlights



Aware Participants	4,310	Engaged Participants	4,295		
Aware Actions Performed	Participants	Engaged Actions Performed	Registered	Unverified	Anonymous
Visited a Project or Tool Page	4,310	Contributed on Forums	0	0	0
Informed Participants	4,296	Participated in Surveys	0	0	4,295
Informed Actions Performed	Participants	Contributed to Newsfeeds	0	0	0
Viewed a video	0	Participated in Quick Polls	0	0	0
Viewed a photo	0	Posted on Guestbooks	0	0	0
Downloaded a document	0	Contributed to Stories	0	0	0
Visited the Key Dates page	0	Asked Questions	0	0	0
Visited an FAQ list Page	0	Placed Pins on Places	0	0	0
Visited Instagram Page	0	Contributed to Ideas	0	0	0
Visited Multiple Project Pages	1				
Contributed to a tool (engaged)	4,295				

ENGAGEMENT TOOLS SUMMARY



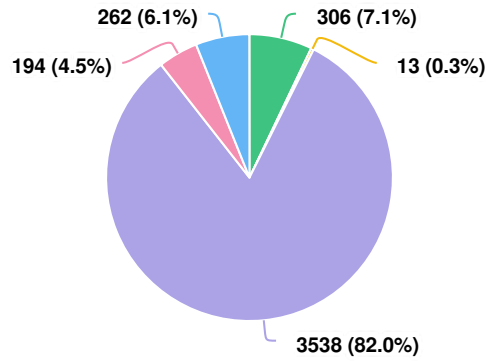
Tool Type	Engagement Tool Name	Tool Status	Visitors	Contributors		
				Registered	Unverified	Anonymous
Survey Tool	Rainbow Crosswalk Survey	Archived	4306	0	0	4295

ENGAGEMENT TOOL: SURVEY TOOL

Rainbow Crosswalk Survey

Visitors	4306	Contributors	4295	CONTRIBUTIONS	4376
----------	------	--------------	------	---------------	------

Tell us a little bit about yourself:



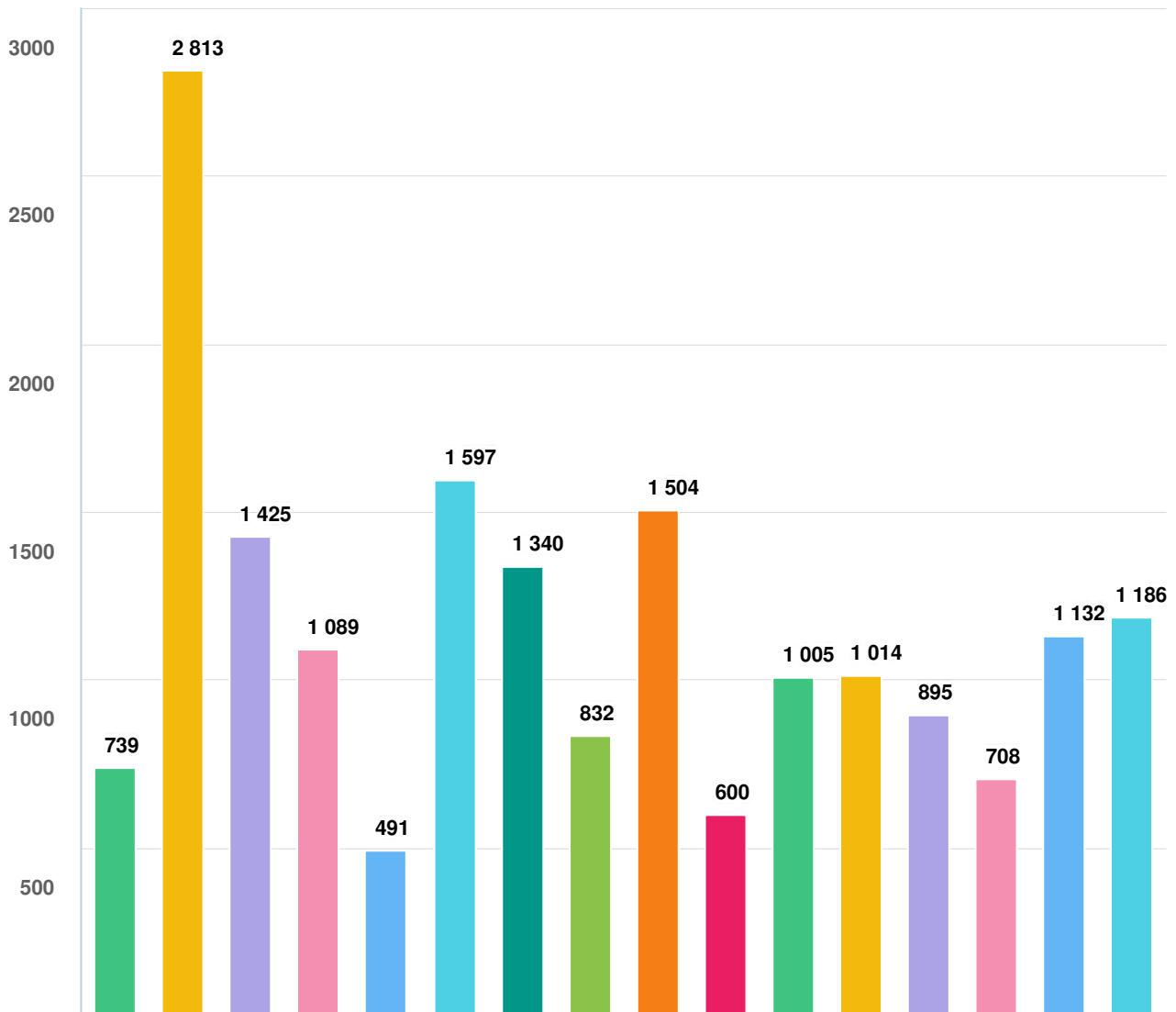
Question options

- I am a student going to school in Burlington and I live in Burlington
- I am a student going to school in Burlington but I live elsewhere
- I am a resident of Burlington
- I work in Burlington, but live elsewhere
- I don't go to school, live or work in Burlington

Optional question (4313 response(s), 63 skipped)

Question type: Radio Button Question

Looking at the list below, pick your top 6 choices for the next Rainbow Crosswalk.



Question options

- Plains Road East and Waterdown Road/LaSalle Park Drive
- Fairview Street and Drury Lane (near Halton Catholic District School Board)
- Upper Middle Road at M.M. Robinson Secondary School entrance
- New Street and Belvenia Road (Nelson Secondary School)
- Woodward Avenue and Cumberland Avenue
- Upper Middle Road and Quinte Street (Corpus Christi Catholic Secondary School)
- Dundas Street and Tim Dobbie Drive (Hayden Secondary School)
- Pearl Street and Pine Street (downtown)
- New Street and Teen Tour Way (Central Public Library)
- Plains Road East and King Road
- Plains Road West and Botanical Drive (Royal Botanical Gardens area)
- Brant Street and Baldwin Street (Central Secondary School)
- Lakeshore Road and Burloak Drive
- John Street Bus Terminal (downtown)
- New Street and Appleby Line
- Walkers Line and Constable Henshaw Blvd (near Halton Regional Police Service)

Mandatory Question (4376 response(s))

Question type: Checkbox Question