

**City of Burlington**

# **Sheldon Creek Neighbourhood Traffic Management Plan**

## **Final Report**

Monday, July 17, 2023

B001507

### **CIMA+**

500-5935 Airport Road  
Mississauga, ON L4V 1W5  
T 905 695 1005 F 905 695 0525  
cima.ca

### **Contact**

Jeff Suggett  
jeffrey.suggett@cima.ca  
T 905-380-3601



# City of Burlington

## Final Report

### Sheldon Creek Neighbourhood Traffic Management Plan

Project No B001507

**Prepared by:** Parsa Norouzian, P. Eng (Candidate)  

---

**Verified by:** Jeffrey Suggett, M.Sc., P.Eng.  
Soroush Salek, Ph.D., P.Eng., RSP<sub>1</sub>  

---

## Table of Contents

<b>1</b>	<b>Introduction</b>	<b>1</b>
<b>2</b>	<b>Study Area</b>	<b>2</b>
<b>3</b>	<b>First Public Engagement Event</b>	<b>3</b>
3.1	Identified Issues	4
3.2	Identified Locations of Concern	5
3.3	Potential Solutions	6
<b>4</b>	<b>Office Review</b>	<b>7</b>
4.1	Background Information	7
4.2	Traffic Studies	7
4.2.1	Turning Movement Counts	8
4.2.2	Pedestrian Crossovers	8
4.2.3	ATR Counts	11
4.2.4	Ball Bank Studies	15
4.2.5	Origin-Destination Study	15
4.2.6	Stopping Compliance Studies	18
4.2.7	Parking Survey	19
4.3	All-Way Stop Control Warrants	20
4.4	Requests for Traffic Calming	20
4.5	Historical Collision Data	22
4.6	Future Development	24
<b>5</b>	<b>Overall Study Area Observations</b>	<b>25</b>
5.1	Cycling and Pedestrian Facilities	25
5.2	Stopping and Parking Prohibitions	25
5.3	Regulatory Signs	26
5.4	Warning Signs	26
5.5	Illumination	31
<b>6</b>	<b>Identified Issues and Corresponding Treatments</b>	<b>32</b>

6.1	Identified Issues .....	32
6.2	Preliminary Identified Treatments.....	33
6.3	Evaluation of Preliminary Treatments .....	33
<b>7</b>	<b>Second Public Engagement Event and Findings.....</b>	<b>44</b>
<b>8</b>	<b>Conclusions .....</b>	<b>49</b>
8.1	Public Engagement.....	49
8.2	Office Review .....	50
8.3	Overall Study Area Observations .....	52
8.4	Identified Issues and Corresponding Treatments.....	52
<b>9</b>	<b>Recommendations.....</b>	<b>54</b>

## List of Tables

Table 1	– Issue and Locations Receiving Five or More Complaints.....	5
Table 2	– Summary of Turning Movement Counts.....	8
Table 3	– ATR Summary.....	11
Table 4	– Stopping Compliance Studies .....	18
Table 5	– Traffic Calming Warrant .....	21
Table 6	– Evaluation Criteria .....	35
Table 7	– Evaluation Matrix: General Issues.....	36
Table 8	– Evaluation Matrix: Location Specific Issues .....	39
Table 9	– Identified Issues and Responses.....	44
Table 10	– Ranked Treatments.....	47
Table 11	– Short Term Treatments .....	55
Table 12	– Medium Term Treatments .....	59
Table 13	– Long Term Treatments.....	61



## List of Figures

Figure 1 – Study Area .....	2
Figure 2 – Identified Issues (in descending order) .....	5
Figure 3 – Potential Solutions (in descending order) - Parking Solutions are in Red .....	6
Figure 4 – Level 2 Type D PXO .....	10
Figure 5 – ATR Average 85 <sup>th</sup> Percentile Speeds (2022 Speeds Only).....	13
Figure 6 – ATR Average Daily Traffic Volumes (2022 Volumes Only) .....	14
Figure 7 – Origin-Destination Study Results .....	17
Figure 8 – Collisions Mapped By Severity.....	22
Figure 9 – Collisions Mapped By Impact Type .....	23
Figure 10 – Pedestrian and Cyclist Collisions .....	23
Figure 11 – Cycling and Pedestrian Facilities .....	27
Figure 12 – Parking and Regulatory Signs.....	28
Figure 13 – Regulatory Signs.....	29
Figure 14 – Warning Signs.....	30
Figure 15 – Illumination at Porter Street and Hobson Drive .....	31
Figure 16 – Illumination at Silvercreek Drive and Falconcrest Drive .....	31
Figure 17 – Proposed Modifications to Parking and Stopping Restrictions .....	41
Figure 18 – Proposed Modifications to Speed Limit Signs .....	42
Figure 19 – Proposed Layout of Pedestrian Crossover on Des Jardines Drive.....	43

## List of Appendices

**Appendix A – Public Engagement 1**

**Appendix B – Public Engagement 2**

**Appendix C – Traffic Data**

**Appendix D – Stopping Compliance Studies**

**Appendix E – Parking Survey Results**

**Appendix F – All-Way Stop Warrants**

**Appendix G – Traffic Calming Warrants**

**Appendix H – Field Investigation Observations**

# 1 Introduction

CIMA Canada Inc. (CIMA+) was retained by the City of Burlington to conduct a review of traffic, safety and parking in the Sheldon Creek Neighbourhood. This study was initiated due to resident concerns, specifically a signed petition by residents of the neighbourhood in 2021. The City of Burlington wished to address concerns raised by the residents, creating a safe and feasible Traffic Management Plan that will address resident concerns in a holistic and comprehensive manner. This report is divided into the sections listed below.

- *Section 2* – Study Area: Introduces the study area;
- *Section 3* – Public Engagement: A summary of the feedback received during two Public Engagement events held at the beginning of the project and upon completion of the Draft Report
- *Section 4* – Office Review: Provides an overview of the findings from historical collision analysis, review of background information, collection and review of Automated Traffic Recorder counts and turning movement counts, an origin-destination study, stopping compliance studies and warrants at stop-controlled intersections.
- *Section 5* – Field Investigation: Summarizes the road user behaviours and traffic operations observed in the field;
- *Section 6* – Potential Issues and Alternative Measures: Outlines the issues observed based on the findings of the public engagement, office review and field investigation and associated alternative measures along with the results of their evaluation
- *Section 7* – Conclusions: Presents the overall conclusions made from the study
- *Section 8* – Recommendations: Outlines the alternative measures carried forward for implementation.

## 2 Study Area

The study area is illustrated in **Figure 1** with the red line showing the study area boundary. The area is bounded by Appleby Line to the west, Upper Middle Road to the north, Mainway to the south and the Sheldon Creek Naturalized Area to the east. Appleby Line and Upper Middle Road are Regional roads. Mainway and all of the roads internal to the neighbourhood are City roads. Within the study area, there is a mixture of single-family dwellings (low density), medium density residential development (duplexes and townhouses) and high-density development (condominiums) located adjacent to Appleby Line. Major traffic generators are the Creek Way Retirement Centre, the Glenn Arbour Academy private school and a few commercial properties adjacent to Mainway. Three parks are located within the neighbourhood, DesJardines Park and McCoy Common located on Des Jardines Drive and Lampman Park located on Lampman Avenue. DesJardines Park and Lampman Park generate additional traffic due to the presence of soccer facilities and a splash pad.



**Figure 1 – Study Area**

There are four possible entry roads into the neighbourhood, Imperial Way off Upper Middle Road, Ironstone Drive and Corporate Drive off Appleby Line and Lampman Avenue off Mainway. All roads within the neighbourhood are posted at 40 km/h with the exception of Corporate Drive, a higher volume collector road which is not posted (defaulting to the statutory 50 km/h speed limit) in addition to Tree Court.

### 3 First Public Engagement Event

The first round of public engagement commenced in late May 2022 and consisted of the following:

- A direct mailout of all residents living within the study area notifying them of the study and the first public engagement event;
- A website developed by City of Burlington staff (Engage Burlington) notifying residents of the project and allowing them to respond to a survey, submit questions to which staff prepared a response and use a map of the neighbourhood to identify their concerns and potential recommendations (between May 24<sup>th</sup> – June 27<sup>th</sup>, 2022); and
- A virtual public engagement event was held on June 16, 2022 in which CIMA+ staff together with City of Burlington staff shared the purpose of the study, some preliminary observations and solicited feedback from those participating – a recording of the public engagement event was made available on the website afterwards.

The slide deck presented to the public for the first public engagement event is provided in **Appendix A** of this report.

Over 40 members of the public participated in the virtual public engagement event. At the end of the presentation, members of the public had an opportunity to make comments and ask questions. The following issues were noted:

- A need to review the street network in terms of its function (access versus mobility)
- Concern over future development and associated impacts on traffic
- Concern over excessive parking and related issues with sightlines as a result of parked vehicles
- Possibility of overflow parking lots (Lampman Park)
- Signal timing along Appleby Line for southbound left turns into the neighbourhood
- Concern over the collection of ATR data and the need to collect additional data
- Concern over cut-through traffic
- Suggestion to widen some roads (Ironstone Drive and Imperial Way)

Subsequent to the meeting, additional ATR counts were collected in late June.

The Engage Burlington website received 267 visits over the period May 24<sup>th</sup> to June 27<sup>th</sup> with a total of 85 individuals posing questions, noting issues on the map and participating in surveys. In addition, City staff forwarded emails to CIMA+ dating back to the previous year that dealt with issues in the study area. CIMA+ also reviewed

comments posted to the Charge.org website (2021 petition). The results were analyzed to determine:

- Trends in identified issues
- Trends in identified locations of concern
- Trends in identified solutions

It should be noted that individuals were permitted to post multiple comments, identifying issues at different locations within the neighbourhood, particularly using the map feature on the City's Engage Burlington website. **Appendix A** also contains a set of tables presenting all of the findings.

### 3.1 Identified Issues

**Figure 2** shows the identified issues identified by members of the public (either generally or at a specific location) ranked in ascending order. The issue receiving the most complaints was illegal parking/on street parking with 110 separate comments, followed by poor sightlines (64 separate comments) and speed (62 separate comments). Much of the complaints about poor sightlines are related to on-street parking, creating limited sightlines for pedestrians, cyclists and vehicles backing out of driveways.

Less common complaints were congestion, no stopping (at intersections), lack of parking, unsafe pedestrian crossing and shortcutting traffic. The remaining comments that covered a wide variety of additional complaints totalled 36.

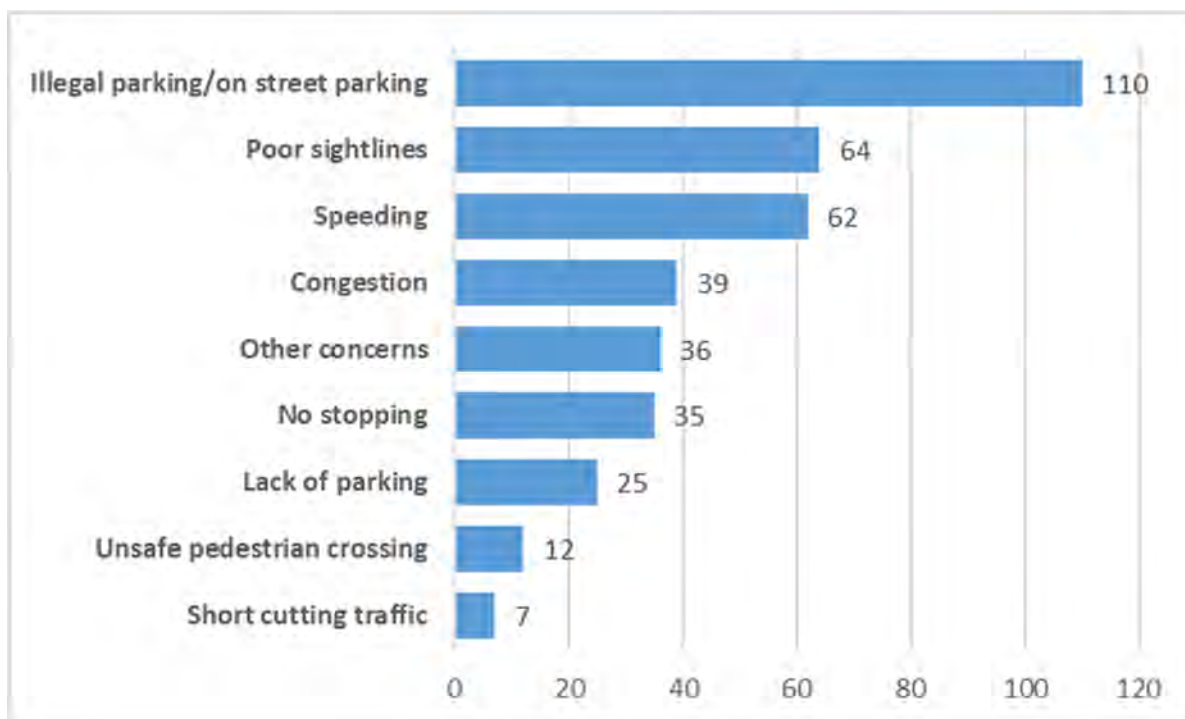


Figure 2 – Identified Issues (in descending order)

### 3.2 Identified Locations of Concern

Individuals were asked to identify the location where the concern was occurring, specifying either a specific road or intersection. The following chart shows locations receiving 5 or more specific complaints. As noted below, Imperial Way received by far the most complaints of any location within the neighbourhood.

Table 1 – Issue and Locations Receiving Five or More Complaints

Issue	Top Ranked Locations/Number of Complaints
Illegal parking/on street parking	<ul style="list-style-type: none"> <li>• Imperial Way (20), Des Jardines Drive (9), Lampman Avenue (6), Silvercreek Drive (6), Thornburn Drive (5), Ironstone Drive (5), Imperial Way and Silvercreek Drive (5), DesJardines Park (5), Corporate Drive (5)</li> <li>• General (13)</li> </ul>
Poor sightlines	<ul style="list-style-type: none"> <li>• Imperial Way (12), Des Jardines Drive (6), Imperial Way and Silvercreek Drive (5), Silvercreek Drive (5)</li> <li>• General (8)</li> </ul>

Speeding	<ul style="list-style-type: none"> <li>• Imperial Way (11), Corporate Drive (9), Lampman Avenue (5)</li> </ul>
Congestion	<ul style="list-style-type: none"> <li>• Imperial Way (6)</li> <li>• General (5)</li> </ul>
Stopping compliance	<ul style="list-style-type: none"> <li>• Imperial Way and Ironstone Drive (10)</li> <li>• Corporate Drive and Lampman Avenue (6)</li> <li>• Des Jardines Drive and Imperial Way (5)</li> </ul>

### 3.3 Potential Solutions

Figure 3 shows the solutions identified by members of the public, ranked in descending order, with solutions relating to parking shown in red. The most popular solution identified by residents was parking on one side of the street (34 requests), followed by parking enforcement (25 requests) and all-way stop/stop controls (24 requests).

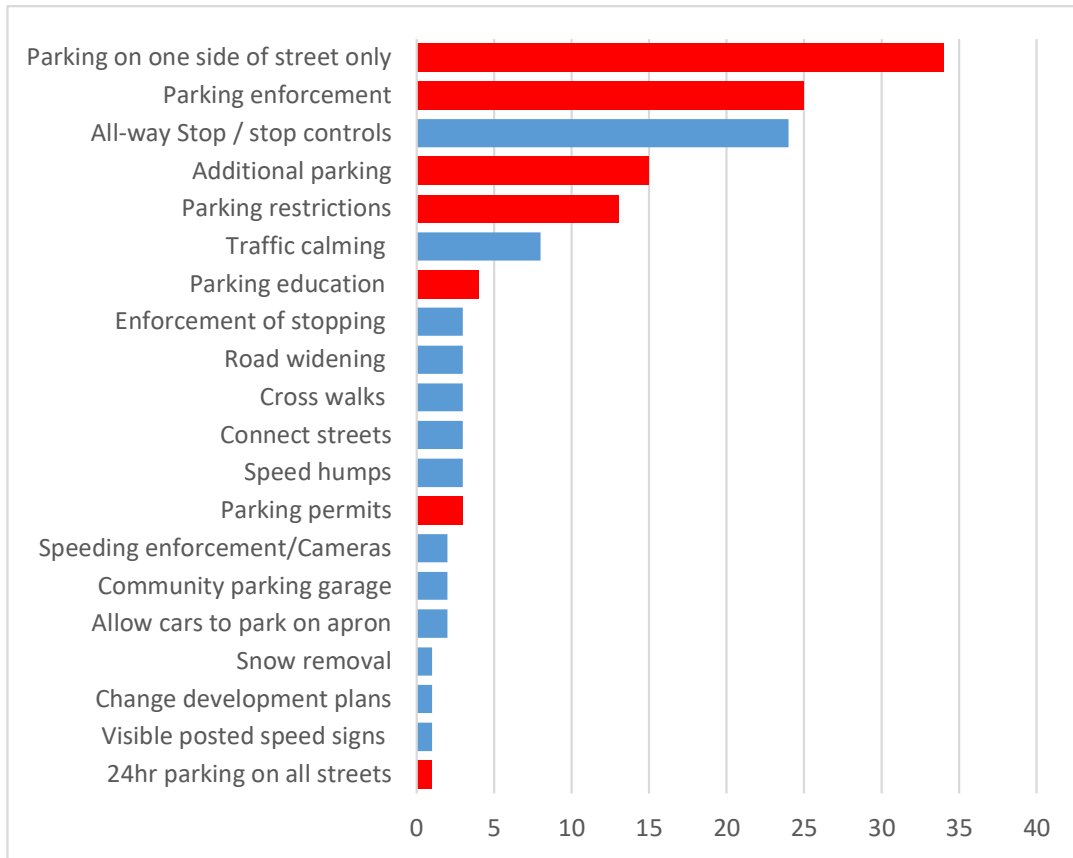


Figure 3 – Potential Solutions (in descending order) - Parking Solutions are in Red



## 4 Office Review

The methodology presented in the Canadian Guide to *In-Service Road Safety Reviews* published by the Transportation Association of Canada (TAC) was used as a basis for this study. As part of the office review, traffic data were reviewed to understand the corridor, collision history, and traffic operations before the field investigation. This task allowed for identifying areas of concern and enabled CIMA+ to focus on those areas during the field investigation.

The key findings of the following information are discussed in the subsections below:

- Section 4.1 – Background Information
- Section 4.2 – Traffic Studies (Turning Movement Counts, Pedestrian Crossovers, ATR Counts, Ball-Bank Studies, Origin-Destination Study, Stopping Compliance Studies and Parking Survey)
- Section 4.3 – Warrants
- Section 4.4 – Requests for Traffic Calming
- Section 4.5 – Historical Collision Data
- Section 4.6 – Future Development

### 4.1 Background Information

The following background information was provided to CIMA+ relating to the Sheldon Creek neighbourhood:

- Historical ATR speed data – various locations
- Historical turning movement counts
- Requests for traffic calming
- Origin-destination study
- Staff correspondence

A review of the individual items is included in the sections below.

### 4.2 Traffic Studies

The following traffic studies were undertaken in the Sheldon Creek neighbourhood. All traffic data (and maps showing locations of counts) collected and reviewed as part of this study are presented in **Appendix C**.

## 4.2.1 Turning Movement Counts

Seven turning movement counts were conducted in May – June 2022. The locations were selected based on City knowledge of the study area and public input relating to the need for an all-way stop control at each of the locations identified. **Table 2** summarizes the results of the turning movement counts.

**Table 2 – Summary of Turning Movement Counts**

Location	Date	Peak Hour Time	Pedestrian Crossing Volume	Peak Hour Entering Volume
Hobson Drive and Porter Street	June 28 <sup>th</sup> , 2022	7:30 – 8:30 am 5:00 – 6:00 pm	25 pedestrians 29 pedestrians	66 vehicles 84 vehicles
Des Jardines Drive and Cobra Crescent	June 29 <sup>th</sup> , 2022	8:00 – 9:00 am 3:30 – 4:30 pm	9 pedestrians 4 pedestrians	17 vehicles 26 vehicles
Des Jardines Drive and McCoy Avenue	June 29 <sup>th</sup> , 2022	8:00 – 9:00 am 5:00 – 6:00 pm	37 pedestrians 19 pedestrians	35 vehicles 49 vehicles
Des Jardines Drive and Lampman Avenue	May 18 <sup>th</sup> , 2022	8:00 – 9:00 am 4:45 – 5:45 pm	15 pedestrians 8 pedestrians	112 vehicles 131 vehicles
Upper Middle Road and Imperial Way	May 18 <sup>th</sup> , 2022	7:45 – 8:45 am 4:30 – 5:30 pm	17 pedestrians 83 pedestrians	1571 vehicles 1479 vehicles
Corporate Drive and Creek Way	May 18 <sup>th</sup> , 2022	8:00 – 9:00 am 4:00 – 5:00 pm	28 pedestrians 28 pedestrians	39 vehicles 64 vehicles
Mainway and Lampman Avenue	May 18 <sup>th</sup> , 2022	8:00 – 9:00 am 4:30 – 5:30 pm	12 pedestrians 6 pedestrians	1019 vehicles 1,290 vehicles

The City also provided two historical turning movement counts at Lampman Avenue and Des Jardines Drive and Corporate Drive and Creek Way intersections. These counts were similar in volume to the more recently collected counts.

## 4.2.2 Pedestrian Crossovers

The potential need for a pedestrian crossover on a street internal to the neighbourhood was reviewed in consideration of the traffic counts in Table 2 above. *Ontario Traffic Manual Book 15* outlines requirements for a pedestrian crossover, with minimum traffic volume and pedestrian volume thresholds to be met. Pedestrian volumes met the minimum requirements (> 65 pedestrians in a 4-hour period) but vehicle volumes fall short of the minimum requirements (>395 vehicles in a 4-hour period)<sup>1</sup>. No location was

<sup>1</sup> The minimum requirements for an eight hour count are 100 pedestrians and 750 vehicles.

noted where there was a crossing location more than 200 metres from a nearby traffic control device having a potential need for a pedestrian crossing based on system connectivity and/or pedestrian desire lines.

That being said, other factors were identified pointing to the need for a pedestrian crossover at the intersection of Des Jardines Drive and Lampman Avenue from the perspective of a lack of network connectivity and related desire lines between Lampman Avenue and DesJardines Park. These factors were:

- A lack of a sidewalk on the south side of Des Jardines Drive between Cobra Crescent and Hobson Drive
- The sidewalk on Lampman Avenue terminates at Des Jardines Drive with the only outlet being to cross the street to access DesJardines Park
- While the vehicular volume threshold does not meet *Ontario Traffic Manual Book 15* requirements, the pedestrian volume threshold does meet the requirements for a pedestrian crossover (96 pedestrians noted in an 8-hour period)
- The nearest controlled crossing is located 150 metres away at Des Jardines Drive and Hobson Drive.

Given the above, a pedestrian crossover is recommended for this location. According to Ontario Traffic Manual Book 15, the type of crossover most appropriate for this location would be a Level 2 Type D crossover according to the selection table shown in Table 7 of the manual, representing the lowest range of traffic volumes. The layout of this type of crossover, including associated signs and pavement markings is shown in **Figure 4**.

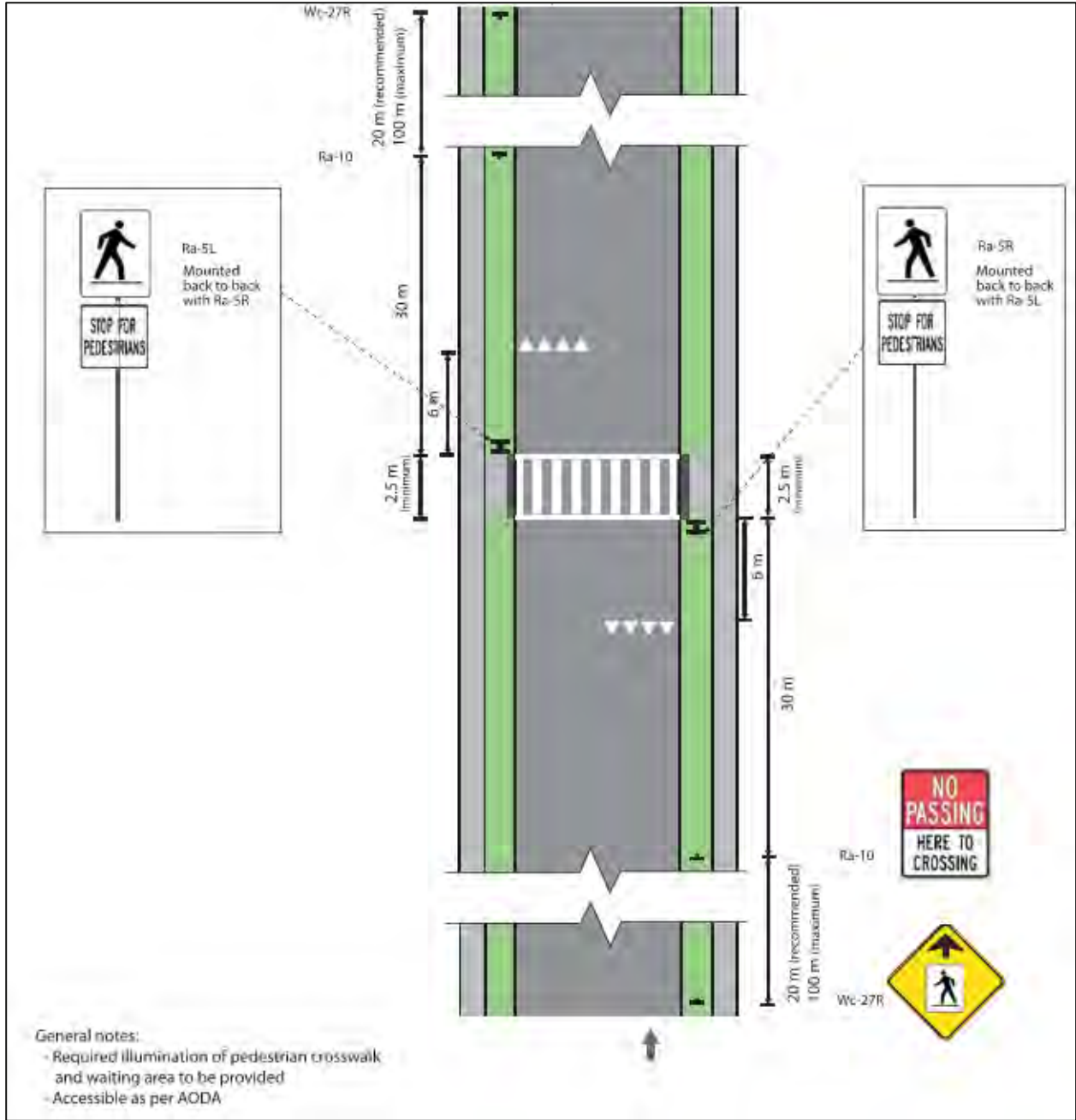


Figure 4 – Level 2 Type D PXO

### 4.2.3 ATR Counts

Twenty-two Automated Traffic Recorder counts were conducted in May – June 2022.

The locations were selected across the entire neighbourhood to understand the speeds and volumes of vehicles fully. Consideration was also given to public input relating to complaints regarding speed. **Table 3** shows a summary of the ATR data collected.

**Figure 4** and **Figure 5** show maps of the location showing average daily traffic volumes and 85<sup>th</sup> percentile speeds by direction of travel (2022 data only). The data indicates the function of the four entry roads into the neighbourhood as collector roads, particularly Corporate Drive. Imperial Way, Ironstone Drive and Lampman Avenue carry between 1,000 and 2,500 vehicles daily. Corporate Drive carries between 1,100 vehicles (at its east end) and 4,000 vehicles (at its west end). The remaining roads carry far less vehicles (less than 1,000 vehicles per day) and function as local roads.

**Table 3 – ATR Summary**

Location	Year	Direction	Average Daily Volume	Average Speed	85 <sup>th</sup> Percentile Speed
Imperial Way between Falconcrest Drive and Tree Court	2022	Northbound	2,057	37	46
		Southbound		38	45
Imperial Way between Silvercreek Drive and Des Jardines Drive	2022	Northbound	1,262	31	39
		Southbound		33	42
Imperial Way near Silvercreek Drive	2018	Northbound	1,483	37	45
		Southbound		36	45
Ironstone Drive near McCoy Avenue	2022	Eastbound	2,277	33	43
		Westbound		33	43
	2020	Eastbound	2,402	38	46
		Westbound		37	45
Cobra Crescent between McCoy Avenue and Des Jardines Drive	2022	Northbound	177	25	35
		Southbound		23	34
Silvercreek Drive between Imperial Way and Falconcrest Drive	2022	Eastbound	532	27	36
		Westbound		27	37
Hobson Drive between Porter Street and Corporate Drive	2022	Northbound	499	24	38
		Southbound		25	41
Hobson Drive between Creek Way and Des Jardines Drive	2022	Northbound	280	30	38
		Southbound		28	37
Des Jardines Drive between Hobson Drive and Lampman Avenue	2022	Eastbound	679	33	43
		Westbound		33	42
	2016	Eastbound	734	30	42
		Westbound		33	45
Corporate Drive between Alessia Avenue and Appleby Line	2022	Eastbound	4,005	41	48
		Westbound		40	47
Corporate Drive between Lampman Avenue and Hobson Drive	2022	Eastbound	1,965	38	45
		Westbound		36	43
Corporate Drive between Hobson Drive and Thornburn Drive	2022	Eastbound	1,106	37	45
		Westbound		36	44
Creek Way between Des Jardines Drive and Porter Street	2022	Northbound	254	25	33
		Southbound		25	34
Creek Way between Corporate Drive and Thornburn Drive	2022	Northbound	436	28	36
		Southbound		27	35

## Sheldon Creek Neighbourhood Traffic Management Plan

Location	Year	Direction	Average Daily Volume	Average Speed	85 <sup>th</sup> Percentile Speed
Thornburn Drive between Hobson Drive and Lampman Avenue	2022	Eastbound	458	29	37
		Westbound		32	40
Thornburn Drive between Hobson Drive and Creek Way	2022	Eastbound	275	26	36
		Westbound		28	38
Alessia Avenue between Cobra Crescent and Des Jardines Drive	2022	Northbound	494	21	34
		Southbound		21	34
Falconcrest Drive between Imperial Way and Silvercreek Drive	2022	Eastbound	344	21	34
		Westbound		21	34
Porter Street between Lampman Avenue and Hobson Drive	2022	Eastbound	135	21	34
		Westbound		21	34
McCoy Avenue between Cobra Crescent and Des Jardines Drive	2022	Northbound	372	23	37
		Southbound		22	36
Lampman Avenue between Porter Street and Corporate Drive	2022	Northbound	716	30	38
		Southbound		31	38
Lampman Avenue between Corporate Drive and Thornburn Drive	2022	Northbound	1,233	23	37
		Southbound		26	42
	2017	Northbound	1,850	34	41
		Southbound		36	44
	2015	Northbound	1,605	41	48
		Southbound		43	50
Lampman Avenue between Thornburn Drive and Mainway	2022	Eastbound	1,149	19	27
		Westbound		24	32
	2017	Eastbound	1,988	26	31
		Westbound		28	34
	2015	Eastbound	1,856	41	46
		Westbound		40	46
Lampman Avenue near Mainway	2015	Northbound	1,689	34	42
		Southbound		34	42





Figure 5 – ATR Average 85<sup>th</sup> Percentile Speeds (2022 Speeds Only)





Figure 6 – ATR Average Daily Traffic Volumes (2022 Volumes Only)



In terms of operating speeds, roads within the neighbourhood that are posted 40 km/h have average speeds in the range of 21 km/h – 41 km/h and 85<sup>th</sup> percentile speeds in the range of 31 km/h – 46 km/h. Operating speeds on these roads are acceptable. The road with the highest operating speeds is Imperial Way between Falconcrest Drive and Tree Court (85<sup>th</sup> percentile being 46 km/h northbound and 45 km/h southbound).

Corporate Drive has a posted speed of 50 km/h. Operating speeds are somewhat higher (average between 36 km/h - 41 km/h) with 85<sup>th</sup> percentile speeds between 43 – 48 km/h, indicating no issues with operating speed on that roadway in the context of the 50 km/h speed limit.

#### **4.2.4 Ball Bank Studies**

Ball bank studies were not undertaken at any location within the neighbourhood, given the low observed speeds, except for Lampman Avenue south of Thornburn Drive (to review the appropriateness of the 20 km/h advisory speed tab on a curve warning sign). Ball bank studies are typically undertaken in rural areas where vehicles are travelling at higher speeds on an approach to a sharp horizontal curve, necessitating the potential need for an advisory speed sign. While there are several sharp horizontal curves within the neighbourhood, the 85<sup>th</sup> percentile speeds observed on the internal roads were noted to be in the 30 – 40 km/h range, making the need for an advisory speed redundant.

The review of the advisory speed through the horizontal curve on Lampman Avenue south of Thornburn Drive indicated that the 20 km/h advisory speed is appropriate.

#### **4.2.5 Origin-Destination Study**

An origin-destination study was conducted on May 18<sup>th</sup>, 2022 to determine the extent of possible shortcutting traffic through the Sheldon Creek Neighbourhood. For hours 7 am – 9 am and 3 pm – 6 pm, all vehicles entering and exiting Sheldon Creek were observed via the four points of entry (Corporate Drive, Ironstone Drive, Lampman Avenue and Imperial Way). Shortcutting traffic was defined as a recorded observation of a vehicle entering one of the four entry roads during a 5-minute period that was then observed exiting the neighbourhood via one of the four entry roads during the same 5-minute interval or the period immediately following.

**Figure 6** shows a summary of the study results, indicating the number and percentage of vehicles exiting the neighbourhood at each entry point that entered the neighbourhood via one of the other entry points. The following was noted:

- A moderate amount of shortcutting traffic was observed, in the range of 0 – 23 vehicles in the 7 – 9 am period (0 – 16 percent) and in the range of 0 – 32 vehicles in the 3 – 6 pm period (0 – 24 percent)
- The heaviest amount of shortcutting traffic (and highest proportion) was observed at the following locations:
  - Traffic exiting Corporate Drive from Lampman Avenue (23 vehicles/16 percent in the AM period; 32 vehicles/24 percent in the PM period)
  - Traffic exiting Ironstone Drive from Corporate Drive (32 vehicles/12 percent in the PM period).

The results confirm that shortcutting is occurring in the neighbourhood, although in absolute numbers, the amount occurring is low.

The results were compared to a previous O-D study provided by the City that was conducted on November 3<sup>rd</sup>, 2011. The heaviest amount of shortcutting traffic (and highest proportion) was reported at the following locations:

- Traffic exiting Imperial Way from Ironstone Drive (36 vehicles) with percentages in the range of 1 – 18 percent
- Traffic exiting Ironstone Drive from Imperial Way (34 vehicles) with percentages in the range of 6 – 14 percent

The results indicate some evidence of short cutting within the neighbourhood.



Figure 7 – Origin-Destination Study Results



## 4.2.6 Stopping Compliance Studies

Stopping compliance studies were conducted at a number of intersections internal to the neighbourhood based on public input. The studies were conducted for 30-minute periods in mid to late July. Traffic was observed as either coming to a complete stop, a rolling stop (less than 5 km/h), not stopping at all, or forced to stop due to a conflicting movement (pedestrian crossing in front of the vehicle or a vehicle proceeding through on one of the other approaches). **Table 4** summarizes the results by location and driver action.

**Table 4 – Stopping Compliance Studies**

Location	Complete Stop	Rolling Stop	No Stop	Stopped By Traffic	Total
Corporate Drive and Lampman Avenue (all four approaches)	23 (17%)	95 (69%)	3 (2%)	16 (12%)	137
Cobra Crescent and Des Jardines Drive (east approach only)	1 (25%)	2 (50%)	0 (0%)	1 (25%)	4
Corporate Drive and Creek Way (north and south approaches only)	2 (29%)	5 (71%)	0 (0%)	0 (0%)	7
Creek Way and Thornburn Drive (west approach only)	1 (50%)	1 (50%)	0 (0%)	0 (0%)	2
Des Jardines Drive and Hobson Drive (all four approaches)	14 (48%)	14 (48%)	0 (0%)	1 (3%)	29
Corporate Drive and Hobson Drive (all four approaches)	6 (13%)	34 (74%)	1 (2%)	5 (11%)	46
Imperial Way and Ironstone Drive (north, south, and west approaches only)	4 (4%)	62 (69%)	5 (6%)	19 (21%)	90
Des Jardines Drive and Imperial Way (north approach only)	2 (11%)	16 (84%)	0 (0%)	1 (5%)	19
Des Jardines Drive and McCoy Avenue (north approach only)	0 (0%)	4 (100%)	0 (0%)	0 (0%)	4
Alessia Avenue and Corporate Drive (west approach only)	2 (13%)	8 (53%)	0 (0%)	5 (33%)	15
Alessia Avenue and Cobra Crescent (west approach only)	0 (0%)	5 (83%)	1 (17%)	0 (0%)	6

The results indicate:

- A majority of motorists are coming to a ‘rolling stop’ in which they slow down to less than 5 km/h before proceeding through the intersection
- Very few motorists are failing to stop at all at the intersection, with most intersections having zero instances and a few having between 1 – 5 instances. The following two locations stand out regarding the stopping compliance:

- Imperial Way and Ironstone Drive (5 motorists or 6% of all motorists)
- Corporate Drive and Lampman Avenue (3 motorists or 2% of all motorists)

Failure to come to a stop or even slow down at a stop-controlled intersection is a significant concern. Attention will be given to highlighting the need to stop at these two intersections. The results of the stopping compliance studies are provided in **Appendix D**.

#### 4.2.7 Parking Survey

A parking survey was conducted on Wednesday, June 22<sup>nd</sup> and Friday, June 24<sup>th</sup>, between the hours of 7 pm – 9 pm on all streets internal to the neighbourhood for the purposes of determining parking demand compared to parking supply. Parked vehicles were counted on either side of each roadway for 30-minute periods. Parking supply was determined by measuring the available distance along each road segment (assuming 7 metres for each vehicle parked in a row), subtracting locations where parking is not permitted being:

- Locations with no parking or no stopping restrictions
- Locations within 1.0 metres of a driveway<sup>2</sup>
- Locations within 9 metres of an intersection
- Locations within 9 metres of the inside of a horizontal curve

Illegally parked vehicles, either parking within a no parking or no stopping zone or within 9 metres of a horizontal curve, were recorded.

The results indicated:

- Overall, there was greater parking demand on Friday compared to Wednesday
- Streets with a high amount of parking supply (as compared to demand) were Corporate Drive, Imperial Way and Lampman Avenue
- Streets with observed issues with parking demand exceeding supply were Cobra Crescent, Creek Way, Des Jardines Drive, Falconcrest Drive, Porter Street and Thornburn Drive – vehicles were noted parked directly in front of properties where, given the spacing of the adjacent driveways, there was insufficient room for the vehicle to park without encroaching within 1.0 metres of the driveway; and
- Very few instances were noted of vehicles parking within a no parking or no stopping zone or within 9 metres of an intersection.

---

<sup>2</sup> Note: Residents are permitted to park in front of their own property, however, other motorists are not permitted.

Complete results for the parking survey are provided in **Appendix E**.

### 4.3 All-Way Stop Control Warrants

All-way stop control warrants were applied to five intersections currently under stop control on the minor approach within the study area using the City of Burlington's warrant and *Ontario Traffic Manual Book 5: Regulatory Signs* warrant. These locations were noted by residents as requiring the need for an all-way stop control instead and are as follows:

- Creek Way and Corporate Drive
- Des Jardines Drive and Lampman Avenue
- Hobson Drive and Porter Street
- Des Jardines Drive and McCoy Avenue
- Des Jardines Drive and Cobra Crescent

The City of Burlington's all-way stop control warrant was applied. All five locations failed to meet the minimum requirements for an all-way stop, given the lack of traffic volumes (in general and entering the street from the minor approach), nor did the approaches meet the minimum requirements in terms of collision history and visibility.

The *Ontario Traffic Manual Book 5: Regulatory Signs* warrant for local roads was also applied. Based on traffic volumes, the warrant was not met for any location due to a lack of entering volume (in general), and a lack of volume (pedestrian and vehicle) on the minor approach.

Unwarranted all-way stop controlled intersections are not recommended as a means of controlling speeds and/or calming traffic. **Appendix F** shows a copy of the all-way stop control warrants.

### 4.4 Requests for Traffic Calming

In the past, City staff have evaluated the need for traffic calming at locations within the City using the Council-approved Traffic Calming Policy. According to the policy, a minimum of 3 of 6 technical warrant criteria must be met to allow the creation of a traffic calming plan<sup>3</sup>.

The criteria relate to:

- 85<sup>th</sup> percentile speeds
- Amount of traffic travelling more than 15 km/h over the 40 km/h speed limit

---

<sup>3</sup> Note, the traffic calming policy also allows traffic calming to be warranted if the 85<sup>th</sup> percentile speed is over 15 km/h the posted speed limit, even if 3 of the 6 categories are not met

- The amount of through traffic
- Presence of pedestrian and cyclist generators
- Lack of continuous sidewalk
- Average annual daily traffic must be at least 1,500 vehicles/day for a local street or 4,500 vehicle/day for a collector road

The locations evaluated were:

- Des Jardines Drive
- Imperial Way
- Ironstone Drive

None of the three locations met the criteria for traffic calming in the past evaluations.

Traffic calming is in place on Lampman Avenue in the form of speed humps in three separate sections. A 2018 letter from City staff to residents noted a decrease in both average speeds and 85<sup>th</sup> percentile speeds after the speed humps were installed, in addition to a significant drop in high-end speeds.

Using up-to-date speed and traffic volume information, Des Jardines Drive, Ironstone Drive and Imperial Way were evaluated to determine if they met the technical criteria for traffic calming. Based on the analysis, Ironstone Drive met the technical criteria for the average annual daily traffic volume, the level of through traffic and the presence of pedestrian and cyclist generators. Imperial Way met only two of the six criteria, given the level of traffic and the presence of a pedestrian and cyclist generator. Des Jardines Drive only met one of the six criteria, given the presence of a pedestrian and cyclist generator. The results for the three locations are shown in **Table 5. Appendix G** presents a detailed summary of the findings.

**Table 5 – Traffic Calming Warrant**

Criteria	Ironstone Drive	Imperial Way	Des Jardines Drive
85 <sup>th</sup> percentile speed greater than 10 km/h over 40 km/h posted speed	No	No	No
5% of speeds more than 15 km/h over 40 km/h posted speed	No	No	No
Average annual daily traffic > 1500 vehicles	Yes	No	No
Through traffic > 15% of total volume	Yes	Yes	Unknown
Pedestrian or cyclist generators	Yes	Yes	Yes

No continuous sidewalk on either side of street	No	No	No
Warranted?	Yes, 3 criteria met	No, only 2 criteria met	No, only 1 criteria met

### 4.5 Historical Collision Data

Collisions occurring over the period 2011 – 2021 within the study area were mapped out in addition to the intersection of Mainway and Lampman Avenue. **Figure 7** shows the location of collisions at both intersection and mid-block locations with the number in the circle corresponding to the collision frequency with the proportion of property damage only/non-reportable shown in blue and the proportion of injury collisions shown in orange. **Figure 8** shows the location of collisions at both intersection and mid-block locations with the number in the circle corresponding to the impact type showing relative proportions for angle, rear end, sideswipe, SMV (single motor vehicle) and TM (turning movement) collisions (refer to key at the top of map). **Figure 9** shows the location of pedestrian and cyclist collisions; pedestrian collisions are shown as a yellow circle, and cyclist collisions are shown as a pink circle.

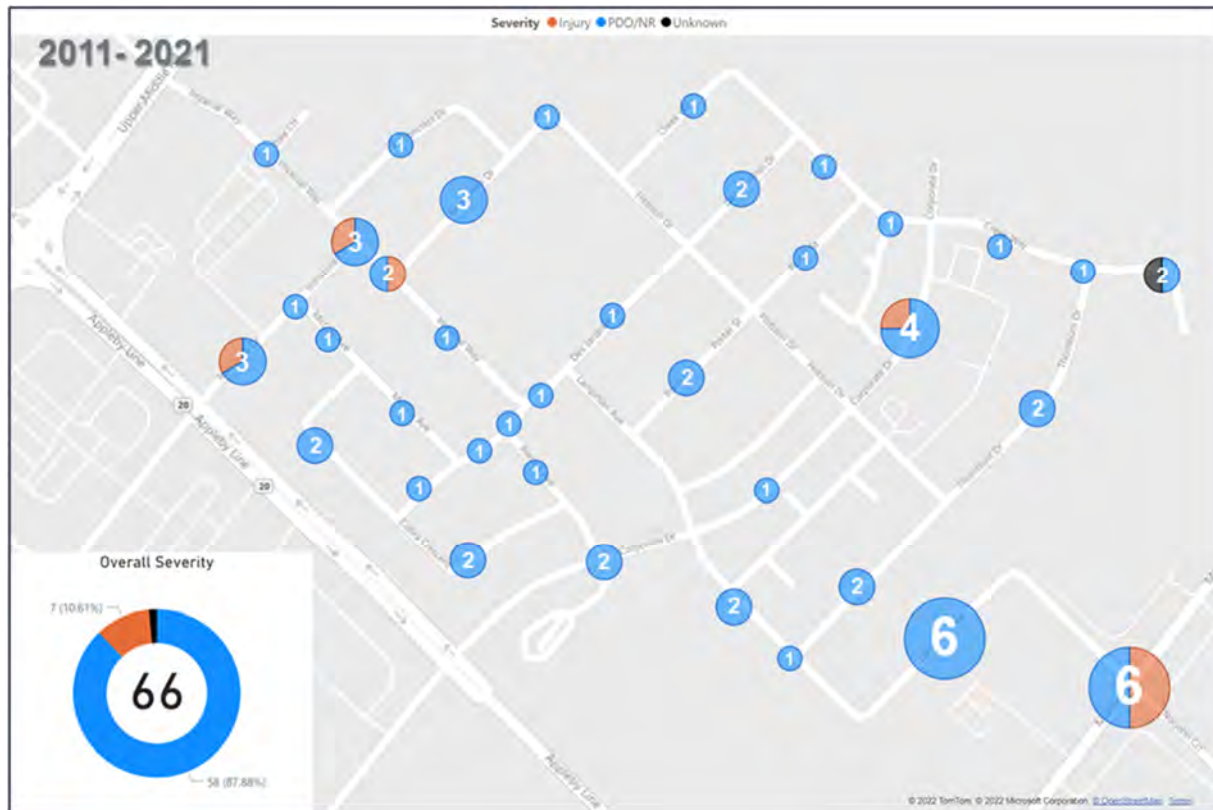


Figure 8 – Collisions Mapped By Severity



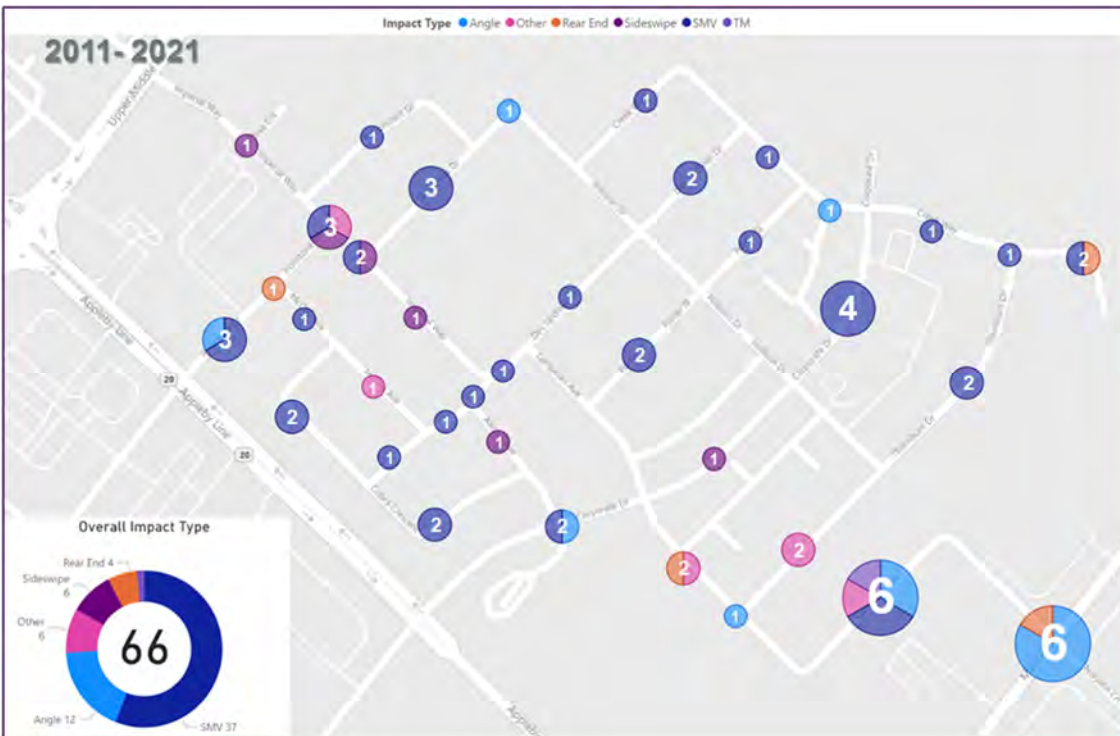


Figure 9 – Collisions Mapped By Impact Type

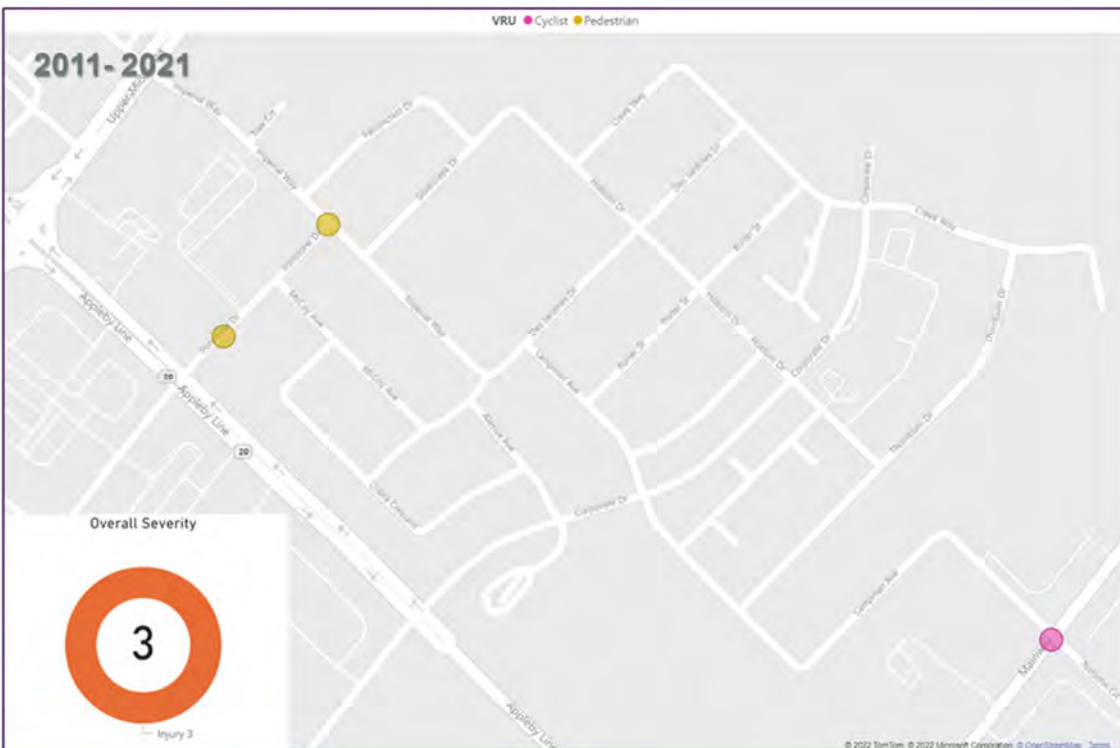


Figure 10 – Pedestrian and Cyclist Collisions

The following is noted:

- Overall collisions are dispersed throughout the neighbourhood;
- Mainway and Lampman Avenue had the highest number of intersection collisions (6 in all) – with half resulting in an injury and four being angle collisions;
- Lampman Avenue between Corporate Drive and Mainway had the highest number of mid-block collisions (also 6 in all) – these were noted as being all low severity and no particular impact type was noted;
- Corporate Drive between Hobson Drive and Creek Way had 4 collisions - all single motor vehicle;
- Two pedestrian collisions occurred, one at the intersection of Ironstone Drive and McCoy Avenue and one at the intersection of Ironstone Drive and Imperial Way; both resulted in an injury
- One cyclist collision occurred at Mainway and Lampman Avenue resulting in an injury

## 4.6 Future Development

The following was noted with respect to development within the area. Two parks within the neighbourhood have been included in the City's 10-year planned capital construction project for renewal, Lampman Park in 2023 and McCoy Common Parkette in 2026. The vacant block of land bounded by Appleby Line in the west, Corporate Drive in the north, Lampman Avenue in the east and Mainway in the south will eventually be developed. Corporate Drive will eventually extend to the east, connecting to a new development in the vacant lands on the other side of the Sheldon Creek Naturalized Area. The timing of that development is not known.

A new development is planned for 1989 Appleby Line (located at the existing Esso gas station), proposing the development of two 20-storey residential buildings connected by a shared 6-storey building with retail at grade. This would result in a total of 475 residential units, 871m<sup>2</sup> of at-grade retail space, 502 vehicular parking spaces, and 304 bicycle parking spaces. Vehicle access is proposed via two driveways: one on Appleby Line and one on Upper Middle Road. No access is proposed onto roads within the study area; however, due to the presence of a median on Appleby Line and Upper Middle Road, both driveways will function as a right-in / right-out, resulting in a portion of the development traffic using Imperial Way and Ironstone Drive as an indirect route to facilitate left turns out of the development. At the time of this report, the 1989 Appleby Line proposed development is under appeal with the Ontario Lands Tribunal (OLT). The application will continue to be reviewed by the City and the Region to work towards achieving a good planning outcome through the Tribunal process.

## 5 Overall Study Area Observations

The following section outlines overall observations within the study area with a set of accompanying maps relating to:

- Cycling and pedestrian facilities
- Stopping and parking prohibitions
- Regulatory signs
- Warning signs

Where identified, specific issues relating to the above are noted in **Section 6.0**.

### 5.1 Cycling and Pedestrian Facilities

Within the neighbourhood, a majority of roads have sidewalk facilities on at least one side of the roadway. In addition, there is a network of trails and pathways providing connections to Appleby Line to the west and Mainway to the south, in addition to trails internal to the three parks. Bicycle lanes are provided along both sides of Corporate Drive, with the corresponding signage. **Figure 10** below shows notable cycling and pedestrian facilities within the neighbourhood.

### 5.2 Stopping and Parking Prohibitions

Parking and stopping are regulated within the study area, with stopping and parking prohibitions noted on several streets. Stopping prohibitions are noted on portions of Ironstone Drive, Corporate Drive and Lampman Avenue and adjacent to DesJardines Park. Parking prohibitions are noted on one side of Hobson Drive, and portions of Lampman Avenue and Corporate Drive. As noted earlier, according to City bylaw, parking is restricted within 9 metres of an intersection or a horizontal curve and within 1.0 metres of a driveway. Overarching all of the parking restrictions, parking is permitted between 1 am – 6 am and for five-hour periods at all other times within the neighbourhood. Finally, Des Jardines Drive is a street grandfathered in a part of the Neighbourhood On-Street Parking Program. Residents living in the Sheldon Creek Neighbourhood can park on Des Jardines Drive, 24 hours a day, 7 days a week on a first come first, serve basis for up to 48 consecutive hours. **Figure 11** shows all parking and stopping restrictions that are signed, in addition to the parking permit areas on Des Jardines Drive and the location of entry signs indicating the overarching parking regulations.

### 5.3 Regulatory Signs

**Figure 12** shows the regulatory (posted speed and stop control) signs. Within the study area, speed limit signs are posted throughout the residential neighbourhood indicating a speed of 40 km/h. The following intersections have an all-way stop control on all approaches, some of which have a second stop sign on the left-hand side of the roadway with 'tiger-tail' red and white striping at the base of the sign:

- Imperial Way and Ironstone Drive
- Des Jardines Drive and Hobson Drive
- Corporate Drive and Lampman Avenue
- Corporate Drive and Hobson Drive
- Thornburn Drive and Hobson Drive.

There is a proliferation of 40 km/h speed signs within the neighbourhood, resulting in a significant amount of sign clutter. Opportunities to reduce the number of signs by implementing a neighbourhood wide 40 km/h speed zone (requiring only two signs on the entry road) will be explored.

Finally, it was noted that 'no heavy truck signs' were posted for traffic entering the neighbourhood from each entry point.

### 5.4 Warning Signs

Finally, **Figure 13** shows the warning signs throughout the Sheldon Creek Neighbourhood. Along Lampman Avenue between Corporate Drive and Mainway, traffic calming measures are in place, specifically speed humps in three separate locations, as illustrated on the map. Playground Ahead warning signs were noted on approaches to Lampman Park and DesJardines Park. Finally, there are a number of Pedestrian Ahead signs throughout the neighbourhood, warning motorists of the pedestrian movements.





Figure 11 – Cycling and Pedestrian Facilities





Figure 12 – Parking and Regulatory Signs





Figure 13 – Regulatory Signs






Figure 14 – Warning Signs




## 5.5 Illumination

Illumination was reviewed within the study area, focussing on the provision of illumination at intersections. At almost all of the intersections within the study area, luminaires were provided on at least two quadrants of the intersection providing uniform lighting. At the intersections of Porter Street and Hobson Drive and Silvercreek Drive and Falconcrest Drive, illumination is only provided on a single quadrant (shown as a yellow X), resulting in uneven lighting at the intersection at night as shown in **Figures 14 and Figure 15**.



**Figure 15 – Illumination at Porter Street and Hobson Drive**



**Figure 16 – Illumination at Silvercreek Drive and Falconcrest Drive**

## 6 Identified Issues and Corresponding Treatments

This section outlines the process taken in identifying issues, corresponding treatments, their evaluation and the outcome.

### 6.1 Identified Issues

A comprehensive field investigation was conducted in July 2022 to identify potential issues within the study area. On the basis of the review, a number of issues were identified relating:

- Placement of Stop signs at an inappropriate height and lateral offset from the roadway
- Visibility issues with signs due to overgrown vegetation
- Vegetation overhanging sidewalks;
- Faded signs and pavement markings.

These issues were flagged and forwarded to City staff for their review in July, but they are included in the evaluation in this section. **Appendix H** presents maps showing the locations of the identified issues.

The project team identified both general issues (noted to be recurring throughout the neighbourhood) and location-specific issues, along with supporting evidence based on the office review findings. It should be highlighted that no issues were identified relating to the need to:

- Implement any changes to traffic control at any additional intersections (with the exception of a pedestrian crossover on Des Jardines Drive), given that none of the locations had sufficient traffic to warrant all-way stop control – such a change would be counter-productive (leading to an increase in non-compliance at stop controlled intersections); and
- Implement any changes to traffic calming in the neighbourhood, given the lower speeds noted throughout the neighbourhood – the only exception being the intersection of Ironstone Drive and Imperial Way.

The primary issue noted in the neighbourhood relates to illegal parking causing congestion and creating unsafe conditions with sightlines, as evidenced by public input and observations made by the project team. Related to this was an overall lack of parking on certain streets within the neighbourhood and the need to identify additional areas to park that are either off-road and/or in areas that are safe to park (i.e. will not impact sightlines). Therefore, the bulk of the recommended treatments noted in this section relate to addressing parking-related issues.

Other key issues identified related to:

- Addressing the proliferation of 40 km/h speed zone signs;
- Opportunity to improve pedestrian facilities within the neighbourhood;
- Need to discourage lack of stopping compliance at Ironstone Drive and Imperial Way as evidenced in the stopping compliance studies and encourage traffic calming overall on Ironstone Drive
- Inconsistent curb cuts; and
- Lack of illumination along pathways.

## 6.2 Preliminary Identified Treatments

Based on the identified issues, a preliminary set of corresponding treatments were identified. As illegal parking and the related issue of sightlines was identified as being the most prevalent issue by the public, a number of treatments were explored relating to this issue, being:

- Increased proactive enforcement of parking and stopping prohibitions;
- Allow parking on one side of the street only;
- Implement no stopping zones on horizontal curves;
- Constructing a fence or wall along DesJardines Park and permitting parking adjacent to the fence;
- Permitting parking on Corporate Drive east of Creek Drive (cul-de-sac);
- Off-road parking (various locations); and
- Provision of parking in future development.

Unrelated to parking, the following key treatments were explored to enhance safety and pedestrian facilities:

- Neighbourhood 40 km/h signs on entry roads only;
- Providing tactile strips and ladder crosswalks on collector roads within the neighbourhood to highlight the presence of pedestrians;
- Providing traffic calming at the intersection of Imperial Way and Ironstone Drive, given the history of collisions, traffic calming being warranted on Ironstone Drive and evidence of short cutting traffic travelling along this Ironstone Drive; and
- Addressing inconsistent curb cuts.

## 6.3 Evaluation of Preliminary Treatments

For each issue, the alternative measures were evaluated based on a five-point scale, receiving a value between 0 and 4 for the following criteria:

- Safety – Will this treatment reduce collision risk and/or operating speeds?
- Parking – Will this treatment alleviate parking concerns?
- Operations – Will this treatment reduce congestion/delay?
- Cost – Will this treatment be low-cost?
- Construction/Feasibility – Will this treatment be straightforward and feasible to implement?

**Table 6** shows the evaluation matrix used for the general and location-specific treatments within Sheldon Creek. Based on the evaluation, each treatment was scored out of a possible range between 0 and 20 points. Treatments receiving a score of 13 or more were recommended for implementation. Treatments receiving a score of 7 to 12 were recommended for long-term consideration or had conditions associated with them (i.e., requiring approval from other parties). None of the treatments received a score lower than 9.

Each treatment was then recommended for implementation in either the short-term (<1 year), medium-term (2 – 5 years) or long-term (>5 years).

**Table 6 – Evaluation Criteria**

Score	0	1	2	3	4
<b>Safety (SF)</b>	<ul style="list-style-type: none"> <li>•Significant negative impact on safety (increased speeds/increased risk of a collision)</li> </ul>	<ul style="list-style-type: none"> <li>•Negative impact on safety (increased speeds/increased risk of a collision)</li> </ul>	<ul style="list-style-type: none"> <li>•Negligible impact on safety</li> </ul>	<ul style="list-style-type: none"> <li>•Positive impact on safety (reduced speeds/reduced risk of a collision)</li> </ul>	<ul style="list-style-type: none"> <li>•Significant positive impact on safety (reduced speeds/reduced risk of a collision)</li> </ul>
<b>Parking (PK)</b>	<ul style="list-style-type: none"> <li>•Significant negative impact on parking (widespread reduction in parking availability)</li> </ul>	<ul style="list-style-type: none"> <li>•Negative impact on parking (localized reduction in parking availability)</li> </ul>	<ul style="list-style-type: none"> <li>•Negligible impact on parking</li> </ul>	<ul style="list-style-type: none"> <li>•Positive impact on parking (localized improvement in parking availability)</li> </ul>	<ul style="list-style-type: none"> <li>•Significant positive impact on parking (widespread improvement in parking availability)</li> </ul>
<b>Operations (OP)</b>	<ul style="list-style-type: none"> <li>•Significant negative impact on operations (increase in congestion/delay)</li> </ul>	<ul style="list-style-type: none"> <li>•Negative impact on operations (increase in congestion/delay)</li> </ul>	<ul style="list-style-type: none"> <li>•Negligible impact on operations</li> </ul>	<ul style="list-style-type: none"> <li>•Positive impact on operations (decrease in congestion/delay)</li> </ul>	<ul style="list-style-type: none"> <li>•Significant positive impact on operations (decrease in congestion/delay)</li> </ul>
<b>Cost (\$)</b>	<ul style="list-style-type: none"> <li>•Significant cost (reconstruction of road section/changes to cross section)</li> </ul>	<ul style="list-style-type: none"> <li>•Considerable cost (reconstruction of intersection)</li> </ul>	<ul style="list-style-type: none"> <li>•Moderate cost (minor physical changes to roadway)</li> </ul>	<ul style="list-style-type: none"> <li>•Minor cost (signs and pavement markings)</li> </ul>	<ul style="list-style-type: none"> <li>•No cost</li> </ul>
<b>Constructibility /Feasibility (CS)</b>	<ul style="list-style-type: none"> <li>•Significant identified issues with constructibility / feasibility (significant/widespread conflicts with utilities / access to properties / accessibility for emergency vehicles)</li> </ul>	<ul style="list-style-type: none"> <li>•Considerable identified issues with constructibility / feasibility (considerable conflicts with underground utilities / access to properties / potential accessibility for emergency)</li> </ul>	<ul style="list-style-type: none"> <li>•Moderate identified issues with constructibility / feasibility</li> </ul>	<ul style="list-style-type: none"> <li>•Minor identified issues with constructibility / feasibility</li> </ul>	<ul style="list-style-type: none"> <li>•No identified issues with constructibility /feasibility</li> </ul>

**Table 7** shows the evaluation matrix for the general issues identified. **Table 8** shows the evaluation matrix for the specific issues identified. For general issues, the deficiency is identified, along with documented evidence (either from the site visit or the office review presented in Section 4), an illustrative picture and proposed alternative measures. The decision column presents either a green checkmark, indicating that the treatment is straightforward and is recommended for implementation or a yellow exclamation mark, indicating the treatment either requires further study due to safety, operational, parking issues or cost/implementation issues. In some cases, in consultation with the City, these treatments were not recommended for implementation.



Table 7 - Evaluation of General Issues









#	Issue	Evidence	Alternative Measures	Evaluation						Recommendation/Implementation			
				SF	PK	OP	\$	CS	Discussion	Score	Decision	Time Frame	Discussion
1	On-street parking impacting traffic flow/operations.	<ul style="list-style-type: none"> <li>Widespread instances of illegal on-street parking (i.e. parking directly adjacent to driveways, parking too close to intersections, parking on both sides of the roadway impacting operations)</li> <li>Most common reported complaint related to illegal parking.</li> <li>Majority of collisions occurring in neighbourhood are single motor vehicle (many likely relating to vehicles striking parked vehicles)</li> </ul> 	<ul style="list-style-type: none"> <li>Increased proactive parking enforcement of parking and stopping prohibitions and City parking bylaws and public education regarding City bylaws</li> </ul>	○	○	○	○	●	<ul style="list-style-type: none"> <li>On its own, this treatment will have limited effectiveness</li> <li>Recommended to be implemented together with measures listed below</li> </ul>	13	●	Short-Term	<ul style="list-style-type: none"> <li>Recommended to proceed.</li> </ul>
			<ul style="list-style-type: none"> <li>Permit parking on one-side of streets only (signs and parking enforcement) - refer to <b>Figure 15</b> in report for specific locations.</li> <li>Locations chosen in discussions with City staff and were based on observed parking supply and in consideration of horizontal curves (parking restrictions were generally implemented on the inside of a horizontal curve) to improve sightlines</li> <li>No further restrictions recommended in Corporate Drive given the presence of parking apron nor on Tree Court (cul-de-sac)</li> </ul>	●	○	○	○	○	<ul style="list-style-type: none"> <li>Will significantly improve safety and operations in neighbourhood at expense of parking demand.</li> <li>Should only implement in conjunction with measures to alleviate parking supply issue</li> </ul>	14	●	Short-Term	<ul style="list-style-type: none"> <li>Initially recommended to proceed.</li> <li><b>Note:</b> Based on public feedback, this treatment was not carried forward.</li> </ul>
2	Restricted sightlines through horizontal curves due to parked vehicles. No stopping restrictions not consistently applied through horizontal curves.	<ul style="list-style-type: none"> <li>Instances of illegal on-street parking (i.e. adjacent to curves observed)</li> <li>Illegally parked cars blocking views on approaches to intersections</li> <li>Second most common reported complaint.</li> <li>Majority of collisions occurring in neighbourhood are single motor vehicle (many likely relating to vehicles striking parked vehicles)</li> </ul> 	<ul style="list-style-type: none"> <li>Sign no stopping zones through all 90-degree horizontal curves - refer to <b>Figure 15</b> in report for specific locations.</li> </ul>	○	○	○	○	○	<ul style="list-style-type: none"> <li>Will significantly improve sightlines through horizontal curves at a number of locations through the neighbourhood</li> <li>No significant issues identified with this alternative measure</li> </ul>	13	●	Short-Term	<ul style="list-style-type: none"> <li>Recommended to proceed.</li> </ul>
3	Insufficient supply of on-street parking	<ul style="list-style-type: none"> <li>Illegal on-street parking observed throughout the neighbourhood at a number of locations; likely result of a number of residents having multiple vehicles and insufficient off-street storage (see above)</li> <li><b>Note:</b> residents are permitted to park directly in front of their own property.</li> <li>According to parking survey conducted in June 2022, parking demand exceeded supply on Cobra Crescent, Creek Way, Des Jardines Drive, Falconcrest Drive, Porter Street and Thornburn Drive</li> </ul> 	<ul style="list-style-type: none"> <li>Construct a fence or wall along DesJardines Park (on Imperial Way and Des Jardines Drive) and permit parking adjacent to the park</li> <li>Would provide 42 additional parking spaces adjacent to the park</li> </ul> 	○	●	○	○	○	<ul style="list-style-type: none"> <li>Identified as having a significant positive impact on parking; however this measure would be costly and require coordination with City Parks staff</li> </ul>	12	●	Long-Term	<ul style="list-style-type: none"> <li>Initially recommended to proceed in the long-term as part of future capital works program.</li> <li><b>Note:</b> Based on public feedback, this treatment was not carried forward.</li> </ul>
			<ul style="list-style-type: none"> <li>Allow parking on Corporate Drive (east of Creek Way; cul-de-sac) - currently not allowed</li> </ul> 	○	○	○	○	●	<ul style="list-style-type: none"> <li>Would particularly benefit residents living on Creek Way</li> <li>Fire hydrant access should not be impeded</li> </ul>	14	●	Short-Term	<ul style="list-style-type: none"> <li>Recommended to proceed.</li> </ul>
			<ul style="list-style-type: none"> <li>Negotiate with owners of Parkview Children's Centre to permit overnight parking in property</li> </ul> 	○	○	○	○	○	<ul style="list-style-type: none"> <li>Limited effectiveness (only overnight parking)</li> <li>City mentioned the feasibility of such partnership has been difficult for them in the past</li> </ul>	9	○	N/A	<ul style="list-style-type: none"> <li>Not recommended to proceed given the low feasibility score for this treatment.</li> </ul>
			<ul style="list-style-type: none"> <li>Allow parking in Lampman Park parking lot all-year</li> </ul> 	○	○	○	○	○	<ul style="list-style-type: none"> <li>Further discussions with staff indicated the following:                             <ul style="list-style-type: none"> <li>Year-round off-road parking at Lampman Park will limit access for those using the park - especially in the summer months.</li> <li>Enforcement/management issues</li> </ul> </li> <li>Limited effectiveness; high demand for parking spaces in the spring/summer months</li> </ul>	10	○	N/A	<ul style="list-style-type: none"> <li>Not recommended to proceed given the low feasibility score for this treatment.</li> </ul>
4	Proliferation of 40 km/h signs leading to sign clutter.	<ul style="list-style-type: none"> <li>Refer to <b>Figure 13</b> showing the location of existing regulatory signs in the report</li> </ul>	<ul style="list-style-type: none"> <li>Use area wide 40 km/h speed signs on entry roads into neighbourhood (place on Lampman Avenue, Ironstone Drive, Imperial Way) - refer to <b>Figure 18</b> for details</li> </ul> 	○	○	○	○	●	<ul style="list-style-type: none"> <li>Should have a modest impact on speed and indirectly affect safety but is a low-cost treatment and in harmony with City policy.</li> </ul>	13	●	Medium-Term	<ul style="list-style-type: none"> <li>Recommended to proceed.</li> </ul>

Table 7 - Evaluation of General Issues











#	Issue	Evidence	Alternative Measures	Evaluation						Recommendation/Implementation			
				SF	PK	OP	\$	CS	Discussion	Score	Decision	Time Frame	Discussion
5	Tactile strips only provided at one location.	<ul style="list-style-type: none"> <li>Tactile strips absent throughout study area, both at key intersections and key trail crossings.</li> </ul> 	<ul style="list-style-type: none"> <li>Implement a program of installing tactile strips where curb cuts are provided.</li> </ul> 	●	●	●	●	●	<ul style="list-style-type: none"> <li>Highlights location of crossings within neighbourhood for visually impaired.</li> <li>Significant cost associated with this treatment.</li> </ul>	12	●	Medium-Term	<ul style="list-style-type: none"> <li>Recommended to proceed as part of future capital works program.</li> </ul>
6	Standard crosswalk markings not very conspicuous across the study area	<ul style="list-style-type: none"> <li>Standard crosswalk markings noted at all intersections.</li> <li>Numerous instances of crosswalk markings being faded</li> </ul> 	<ul style="list-style-type: none"> <li>Ensure crosswalks are conspicuous; reapply crosswalk markings</li> <li>Implement ladder style crossings at key intersections along Corporate Drive, Imperial Way, Ironstone Drive and Lampman Avenue</li> <li>Instances of failing to stop noted at some intersections (Corporate Drive and Lampman Avenue) - will highlight need to stop.</li> </ul> 	●	●	●	●	●	<ul style="list-style-type: none"> <li>Highlights to drivers potential presence of pedestrians and need to stop at intersection</li> <li>No significant issues identified with this alternative measure</li> </ul>	16	●	Short-Term	<ul style="list-style-type: none"> <li>Recommended to proceed.</li> </ul>
7	Visibility/accessibility issues due to overgrown vegetation on signs or walkways	<ul style="list-style-type: none"> <li>Overgrown vegetation noted on regulatory and warning signs around the neighborhood making it difficult to see or read the signs - refer to <b>Appendix H</b> for specific locations.</li> </ul> 	<ul style="list-style-type: none"> <li>Trim overgrown vegetation at locations noted in <b>Appendix H</b></li> <li>Note earlier recommendation re: removal of 40 km/h signs.</li> </ul>	●	●	●	●	●	<ul style="list-style-type: none"> <li>Improved visibility and conspicuity of regulatory and warning signs.</li> <li>No significant issues identified with this alternative measure</li> </ul>	14	●	Short-Term	<ul style="list-style-type: none"> <li>Recommended to proceed.</li> </ul>
8	Visibility/accessibility issues due to overgrown vegetation on signs or walkways (continued)	<ul style="list-style-type: none"> <li>Overgrown vegetation encroaching into sidewalk/walkways/paths - refer to <b>Appendix H</b> for specific locations.</li> </ul> 	<ul style="list-style-type: none"> <li>Trim overgrown vegetation encroaching onto pathways/sidewalks as noted in <b>Appendix H</b>.</li> </ul>	●	●	●	●	●	<ul style="list-style-type: none"> <li>Improved accessibility for pedestrians</li> <li>No significant issues identified with this alternative measure</li> </ul>	14	●	Short-Term	<ul style="list-style-type: none"> <li>Recommended to proceed.</li> </ul>
9	Stop signs posted too high (in accordance with OTM Book 5)	<ul style="list-style-type: none"> <li>A small number of stop signs in study area noted to be too high as per OTM Book 5 which states the height should be no less than 1.5 metres and no more than 2.5 metres above the level of the roadway - refer to <b>Appendix H</b> for specific locations.</li> </ul> 	<ul style="list-style-type: none"> <li>Reduce height of affected stop signs to within OTM Book 5 standards as noted in <b>Appendix H</b>; increasing visibility and conspicuity for drivers.</li> <li>Consider mounting stop signs on a pole instead of adjacent concrete pole.</li> </ul>	●	●	●	●	●	<ul style="list-style-type: none"> <li>No significant issues identified with this alternative measure; should improve stopping compliance at locations.</li> </ul>	14	●	Short-Term	<ul style="list-style-type: none"> <li>Recommended to proceed.</li> </ul>
10	Faded signage reduces legibility and driver compliance	<ul style="list-style-type: none"> <li>Evidence of faded signage noted across the study area - refer to <b>Appendix H</b> for specific locations.</li> </ul> 	<ul style="list-style-type: none"> <li>Install new signage as noted in <b>Appendix H</b></li> </ul>	●	●	●	●	●	<ul style="list-style-type: none"> <li>No significant issues identified with this alternative measure; should improve no parking and no stopping compliance at affected locations.</li> </ul>	15	●	Short-Term	<ul style="list-style-type: none"> <li>Recommended to proceed.</li> </ul>
11	Opportunity to provide lighting along trails within neighbourhood.	<ul style="list-style-type: none"> <li>No illumination along pathways for the trails at night</li> </ul> 	<ul style="list-style-type: none"> <li>Install lighting along key pathways within study area; priority would be pathway between Lampman Avenue and Mainway.</li> <li>Consider making this condition of future development (of empty parcel of land)</li> </ul> 	●	●	●	○	●	<ul style="list-style-type: none"> <li>This treatment would be costly and will require coordination with Parks staff</li> </ul>	8	○	N/A	<ul style="list-style-type: none"> <li>Recommended to proceed only as part of future development of empty parcel of land.</li> </ul>

Table 7 - Evaluation of General Issues


#	Issue	Evidence	Alternative Measures	Evaluation					Discussion	Score	Decision	Recommendation/Implementation	
				SF	PK	OP	\$	CS				Time Frame	Discussion
12	Inconsistent curb cut placement at various locations with a curb cut on one side of roadway and no corresponding curb cut on opposite site.	<ul style="list-style-type: none"> <li>•Various locations</li> </ul> 	<ul style="list-style-type: none"> <li>•Ensure curb cuts have corresponding curb cut on opposite side and lead to pathways/sidewalks, otherwise terminate. Noted locations are Des Jardines Drive and Lampman Avenue on the south leg of the intersection on the east side in addition to Porter Street and Creek Way, Corporate Drive and Creek Way and Thornburn Drive and Hobson Drive.</li> </ul>	●	●	●	●	●	<ul style="list-style-type: none"> <li>•Moderate cost associated with addressing the inconsistent curb cuts at the intersection</li> </ul>	13	●	Medium-Term	<ul style="list-style-type: none"> <li>•Recommended to proceed as part of future capital works program.</li> </ul>
13	Lack of illumination	<ul style="list-style-type: none"> <li>•Porter Street and Hobson Drive</li> <li>•Silvercreek Drive and Falconcrest Drive</li> </ul>	<ul style="list-style-type: none"> <li>•Review adequacy of illumination at two intersections, if warranted</li> </ul>	●	●	●	●	●	<ul style="list-style-type: none"> <li>•Moderate cost associated with this treatment</li> </ul>	13	●	N/A	<ul style="list-style-type: none"> <li>•Recommend that further investigation be conducted</li> </ul>

Table 8 - Location Specific Issues












#	Location	Issue	Evidence	Alternative Measures	Evaluation						Recommendation /Implementation				
					SF	PK	OP	\$	CS	Discussion	Score	Decision	Time Frame	Discussion	
1	Imperial Way and Tree Court	●Large rock directly adjacent to roadway and within clear zone (fixed object hazard).		Noted in site visit.	●Remove rock from boulevard	●	●	●	●	●	●Will decrease risk of injury as a result of loss of control collision at this location ●No significant issues identified with this alternative measure	13	✓	Medium-Term	●Proceed with treatment in the medium-term
		●40 km/h begins sign too far from intersection of Upper Middle Road and Imperial Way		Noted in site visit.	●Move 40 km/h sign closer to the intersection and entry point into the neighborhood (refer to general recommendations to implement area-wide 40 km/h signs in neighbourhood).	●	●	●	●	●	●Should moderate operating speeds for southbound traffic earlier ●No significant issues identified with this alternative measure	14	✓	Short-Term	●Proceed with treatment in the short-term
2	Imperial Way and Ironstone Drive	●Potential need for traffic calming at Imperial Way and Ironstone Drive		<ul style="list-style-type: none"> <li>●Stopping compliance - Incidence of non compliance with stopping (5 vehicles failed to stop) based on field observations.</li> <li>●10 no stopping complaints.</li> <li>●Pedestrian collision resulting in injury reported at location.</li> <li>●Evidence of short cutting traffic according to O-D survey along Ironstone Drive</li> <li>●Ironstone Drive meets criteria for traffic calming.</li> <li>●Numerous complaints from public focussed on this intersection</li> </ul>	●Install high visibility crosswalk markings on west and north approaches.		●	●	●	●	●Should highlight presence of pedestrians /need to come to a full stop ●No significant issues identified with this alternative measure	14	✓	Short-Term	●Proceed with treatment in the short-term
					●Install raised crosswalks on west and north approaches		●Improved stopping compliance and speeding (TAC CITE Traffic Calming Guide) ●Potential feasibility issues given stormwater grate in north crosswalk Costly treatment; incorporate into capital program.	11	!	Long-Term	●Proceed with treatment in the long-term as part of future capital works program				
					●Install raised intersection		●Improved stopping compliance and speeding (TAC CITE Traffic Calming Guide) ●Potential feasibility issues given existing manholes and stormwater grate ●Very costly treatment	9	!	N/A	●Monitor effectiveness of raised crosswalks first before considering				
3	Lampman Avenue at speed hump installations	●Lack of delineation of speed humps	 	<ul style="list-style-type: none"> <li>●Noted in site visit photos</li> <li>●Faded markings noted at speed humps on Lampman Avenue; motorists may overlook need to stop.</li> <li>●Delineation on flexposts is faded - likely not visible at night</li> <li>●No speed hump ahead signs installed for middle set of speed humps (adjacent to 5132 Lampman Drive).</li> </ul>	<ul style="list-style-type: none"> <li>●Re-paint faded markings on all existing speed humps.</li> <li>●Re-install flexposts or reapply new reflective tape</li> <li>●Install speed hump ahead signs for middle set of speed humps</li> </ul>	●	●	●	●	●Should highlight presence of speed humps / slow speeds along Lampman Avenue ●No significant issues identified with this alternative measure	14	✓	Short-Term	●Proceed with treatment in the short-term	
4	Lampman Avenue approaching speed humps south of Thornburn Drive	●Speed hump ahead sign not very visible		●Noted in site visit photo	●Place speed hump ahead sign on a pole and move closer to the road to increase visibility	●	●	●	●	●Should highlight presence of speed humps / slow speeds on southbound Lampman Avenue ●No significant issues identified with this alternative measure	14	✓	Short-Term	●Proceed with treatment in the short-term	

Table 8 - Location Specific Issues





#	Location	Issue	Evidence	Alternative Measures	Evaluation					Recommendation /Implementation					
					SF	PK	OP	\$	CS	Discussion	Score	Decision	Time Frame	Discussion	
5	Lampman Avenue approaching 90-degree horizontal curves	•Misleading curve warning sign		<ul style="list-style-type: none"> <li>•Noted in site visit</li> <li>•Indicates two successive sharp turns approaching from north</li> <li>•No curve warning signs provided approaching from south</li> <li>•Ball bank study indicated that the 20 km/h advisory speed tab is appropriate</li> </ul>	<ul style="list-style-type: none"> <li>•Use the correct sign as shown to the right to indicate sharp left turn. Note: other locations reviewed, sign placement on north approach to this curve and approaches to other curve near Lampman Park would interfere with other existing warning signs (speed hump and playground ahead signs).</li> </ul> 	●	●	●	●	●	<ul style="list-style-type: none"> <li>•Should provide better speed and directional guidance for drivers unfamiliar with area</li> <li>•No significant issues identified with this alternative measure</li> </ul>	14	✓	Short-Term	•Proceed with treatment in the short-term
6	Lampman Avenue and Mainway	•Stop bar placed too far away from the intersection		<ul style="list-style-type: none"> <li>•Noted in site visit</li> </ul>	<ul style="list-style-type: none"> <li>•Move stop bar forwards closer to the intersection</li> </ul>	●	●	●	●	●	<ul style="list-style-type: none"> <li>•Encourages drivers to stop at a better location for viewing gaps in traffic on Mainway</li> <li>•No significant issues identified with this alternative measure</li> </ul>	14	✓	Short-Term	•Proceed with treatment in the short-term
7	Des Jardines Drive and Lampman Drive	•Pedestrian desire lines between Lampman Drive and Des Jardines Park		<ul style="list-style-type: none"> <li>•Noted in site visit</li> <li>•96 pedestrian movements across Des Jardines Drive noted in recent 8 hour count</li> <li>•Lack of sidewalk connectivity (no sidewalk on south side of Des Jardines Drive) with only outlet to cross road to Des Jardines Park</li> </ul>	<ul style="list-style-type: none"> <li>•Install a pedestrian crossover (Level 2: Type D) on the east leg of intersection; refer to <b>Figure 19</b>.</li> </ul>	●	●	●	●	●	<ul style="list-style-type: none"> <li>•Improves safety and provides better network connectivity for pedestrians</li> </ul>	13	✓	Medium-Term	•Proceed with treatment in the medium-term





Figure 17 – Proposed Modifications to Parking and Stopping Restrictions





Figure 18 – Proposed Modifications to Speed Limit Signs






Figure 19 – Proposed Layout of Pedestrian Crossover on Des Jardines Drive

## 7 Second Public Engagement Event and Findings

The second public engagement event was held on March 9<sup>th</sup>, 2023. The purpose of the second event was to present the draft recommendations identified by CIMA and the City. The slide deck presented to members of the public is provided in **Appendix B**.

At the end of the presentation, members of the public had an opportunity to make comments and ask questions. In addition, a few members of the public sent follow up emails with comments and questions after the second public engagement event. A summary of the issues and questions raised and CIMA's corresponding response is noted in **Table 9**.

**Table 9 – Identified Issues and Responses**

Issue	Response
<ul style="list-style-type: none"> <li>Concern over traffic impacts resulting from the proposed development of 1989 Appleby Line</li> </ul>	<ul style="list-style-type: none"> <li>This development is currently under appeal with the Ontario Lands Tribunal and is being reviewed by the City and Region</li> </ul>
<ul style="list-style-type: none"> <li>Continued concern over aggressive driving and speeding in neighbourhood and requesting additional traffic calming and speed enforcement</li> </ul>	<ul style="list-style-type: none"> <li>Based on the City's warranting criteria for traffic calming, the only road that warranted additional traffic calming was Ironstone Drive</li> <li>A raised crosswalk and/or intersection has been proposed at the intersection of Ironstone Drive and Imperial Way</li> <li>Operating (85<sup>th</sup> percentile) speeds throughout the neighbourhood are noted to be in the mid-30's to low-40's range with the exception of Corporate Drive which is posted 50 km/h</li> </ul>
<ul style="list-style-type: none"> <li>Need to lower posted speeds to 30 km/h</li> </ul>	<ul style="list-style-type: none"> <li>The lowest posted speed currently permitted in the City is 40 km/h</li> <li>Lowering posted speeds to 30 km/h would require significant changes to the road design throughout the neighbourhood to achieve lower speeds</li> </ul>

Issue	Response
<ul style="list-style-type: none"> <li>Continued concern over illegal parking and stopping (motorists disregarding no parking and no stopping signs, parking close to intersections and creating sight line issues)</li> </ul>	<ul style="list-style-type: none"> <li>The City will continue to make enforcement of parking and stopping restrictions a priority, particularly at intersections</li> </ul>
<ul style="list-style-type: none"> <li>Questions being raised regarding the validity of the traffic counts on Ironstone Drive with the counts not capturing traffic data for condominium development immediately east of Appleby Line on Ironstone Drive</li> </ul>	<ul style="list-style-type: none"> <li>For the Ironstone Drive traffic count to be valid, it needed to be collected at a location a sufficient distance away from Appleby Line to capture representative speeds on Ironstone Drive</li> <li>Volume entering and exiting the commercial business and condominiums were captured via the origin-destination study and a turning movement count study at Appleby Line and Ironstone Drive. Full volume statistics can be expropriated from these numbers and compared to the automated traffic recorder data for a full picture of volume entering the neighbourhood but stopping at the above mentioned buildings before reaching the automated traffic recorder tubes</li> </ul>
<ul style="list-style-type: none"> <li>Questions regarding the 85<sup>th</sup> percentile speed being used as a benchmark in traffic calming (i.e. 15 percent of traffic still travelling above this speed)</li> </ul>	<ul style="list-style-type: none"> <li>85<sup>th</sup> percentile is widely recognized in the traffic engineering community as a benchmark for assessing operating speeds</li> <li>Speed is one consideration and needs to be evaluated alongside collisions and the amount of cut through traffic</li> </ul>
<ul style="list-style-type: none"> <li>Concerns over the validity of the parking survey</li> </ul>	<ul style="list-style-type: none"> <li>The parking survey was collected on a Wednesday and Friday in the evening to capture maximum parking supply</li> </ul>



Issue	Response
	and demand on a typical weekday and weekend
<ul style="list-style-type: none"> <li>• Questions regarding the effectiveness of the raised crosswalk and/or raised intersection at Ironstone Drive and Imperial Way</li> </ul>	<ul style="list-style-type: none"> <li>• This measure will discourage short cutting traffic and its location was chosen due to historical issues with speed and collisions</li> <li>• Raised crosswalks and intersections have been shown to be effective tool at reducing operating speeds</li> </ul>
<ul style="list-style-type: none"> <li>• Questions regarding the effectiveness of left side stop signs and tiger tails</li> </ul>	<ul style="list-style-type: none"> <li>• These treatments have been shown to be effective at increasing stop sign compliance, are being used at other intersections in the neighbourhood and is being used at other locations in the Greater Toronto Area where there are issues with stopping compliance.</li> </ul>
<ul style="list-style-type: none"> <li>• Concerns over proceeding with restricting on street parking on one side of the roadway</li> </ul>	<ul style="list-style-type: none"> <li>• Based on feedback received from the public, the City will be revisiting this recommendation. Parking restrictions will be addressed on a per street basis through public consultation</li> </ul>
<ul style="list-style-type: none"> <li>• Why is 24 hour parking permitted on Des Jardines Drive?</li> </ul>	<ul style="list-style-type: none"> <li>• This was implemented a long time ago as part of the Neighbourhood On-Street Parking Program and is not being considered elsewhere in the neighbourhood</li> <li>• A new on-street permit program is being developed by the City in consultation with residents</li> </ul>
<ul style="list-style-type: none"> <li>• How will the City ensure safe accommodation of cyclists as it relates to on street parking</li> </ul>	<ul style="list-style-type: none"> <li>• Volumes and speeds throughout the neighbourhood (with the exception of Corporate Drive) are insufficient to warrant dedicated cycling facilities</li> </ul>

Issue	Response
<ul style="list-style-type: none"> <li>Need for parking lot in DesJardines Park</li> </ul>	<ul style="list-style-type: none"> <li>DesJardines Park is a designated green space and is not to be used as a parking lot</li> </ul>
<ul style="list-style-type: none"> <li>Recommendation to implement angled parking stalls</li> </ul>	<ul style="list-style-type: none"> <li>This is not feasible due to safety concerns with vehicles backing out into traffic</li> </ul>

Residents of the neighbourhood were invited to complete a survey ranking the proposed solutions presented by CIMA during the public engagement event. A total of 31 residents responded to the survey. The residents were invited to rank nine proposed solutions in order from highest priority to lowest priority. **Table 10** shows the results. The results indicate that the most popular treatments were the use of the area wide 40 km/h speed signs on entry roads into the neighbourhood, implementing 'No Stopping Anytime' signage on horizontal curves and increased proactive enforcement of parking and stopping restrictions along with public education. The least popular treatment was constructing a wall or fence along DesJardines Park to permit on street parking on that side of Imperial Way and Des Jardines Drive.

**Table 10 – Ranked Treatments**

Average Rank	Description of Treatment	Time Frame
3.93	Use area wide 40 km/h speed signs on entry roads into neighbourhood	Medium Term
4.50	Implement 'No Stopping Anytime' signage on horizontal curves to address sightline issues	Short Term
4.60	Increased proactive enforcement of parking and stopping prohibitions and City parking bylaws and public education regarding City bylaws	Short Term
4.86	Implement ladder style crossings at intersections along Corporate Drive, Imperial Way, Ironstone Drive and Lampman Avenue	Short Term
4.86	Install raised crosswalks or speed humps on west and north approaches to Imperial Way and Ironstone Drive	Long Term
5.10	Restrict parking on one-side of the street	Short Term

5.18	Allow parking on Corporate Drive (east of Creek Way within cul-de-sac)	Short Term
5.25	Install a pedestrian crossover (Level 2: Type D) on the east leg of Lampman Avenue and Des Jardines Drive	Medium Term
6.18	Construct a fence or wall along DesJardines Park (on Imperial Way and Des Jardines Drive) and allow parking adjacent to the park	Long Term

On the basis of the public engagement session and the results of the survey, the following treatments were not carried forward as a recommendation:

- **Restrict parking on one-side of the street** – the City will instead engage directly with residents on individual streets to discuss the issue of parking supply and demand; and
- **Construct a fence or wall along DesJardines Park (on Imperial Way and Des Jardines Drive) and allow parking adjacent to the park** – as this treatment was the lowest ranked and had been identified as having implementation issues amongst City Parks staff, it is being shelved at this time.

## 8 Conclusions

CIMA Canada Inc. (CIMA+) was retained by the City of Burlington to conduct a review of traffic, safety and parking in the Sheldon Creek Neighbourhood. This study was initiated due to resident concerns relating to parking, traffic and safety, specifically a signed petition by residents of the neighbourhood in 2021.

### 8.1 Public Engagement

Public engagement was conducted both at the beginning of the project (May – June) and towards the end of the project (September) that involved a direct mailout to all residents, an interactive website and two virtual public engagement events held in June 2022 and September 2022.

There was a significant amount of input during the first public engagement, with a majority of the comments relating to illegal parking/on street parking, followed by poor sightlines and speeds. Much of the complaints about poor sightlines are related to on-street parking, creating limited sightlines for pedestrians, cyclists and vehicles backing out of driveways. Imperial Way received by far the most complaints of any location within the neighbourhood. The most popular solution identified by residents was parking on one side of the street (34 requests), followed by parking enforcement (25 requests) and all-way stop/stop controls (24 requests).

During the second round of engagement, members of the public continued to express concerns over speed, short cutting traffic and parking availability. Respondents were invited to rank nine treatments in order from the higher priority to the lowest priority. The results indicated that the most popular treatments were the use of the area wide 40 km/h speed signs on entry roads into the neighbourhood, implementing ‘No Stopping Anytime’ signage on horizontal curves and increased proactive enforcement of parking and stopping restrictions along with public education. The least popular treatment was constructing a wall or fence along DesJardines Park to allow on street parking on that side of Imperial Way and Des Jardines Drive.

On the basis of the public engagement session and the results of the survey, the following treatments were not carried forward as a recommendation:

- **Restrict parking on one-side of the street** – the City will instead engage directly with residents on individual streets to discuss the issue of parking supply and demand; and
- **Construct a fence or wall along DesJardines Park (on Imperial Way and Des Jardines Drive) and allow parking adjacent to the park** – as this treatment

was the lowest ranked and had been identified as having implementation issues amongst City Parks staff, it is being shelved at this time.

## 8.2 Office Review

As part of the office review, traffic data were reviewed to understand the corridor, collision history, and traffic operations before the field investigation. This task allowed for identifying areas of concern and enabled CIMA+ to focus on those areas during the field investigation. The following key points are noted:

- Turning movement counts were collected at seven intersections (two at entry points into the neighbourhood and five within the neighbourhood)
- A review of the locations indicated that there were insufficient traffic volumes to warrant a pedestrian crossover; no location was noted where there was a crossing location more than 200 metres from a nearby traffic control device having a potential need for a pedestrian crossing based on system connectivity and/or pedestrian desire lines
- Automated traffic recorder data (speed and volume) was collected at twenty-two locations within the neighbourhood
  - The data indicates the function of the four entry roads into the neighbourhood as collector roads, each having higher traffic volumes
  - In terms of operating speeds, roads within the neighbourhood that are posted 40 km/h have average speeds in the range of 21 km/h – 41 km/h and 85<sup>th</sup> percentile speeds in the range of 31 km/h – 46 km/h. Operating speeds on these roads are acceptable.
  - Corporate Drive has a posted speed of 50 km/h. Operating speeds are somewhat higher (average between 36 km/h - 41 km/h) with 85<sup>th</sup> percentile speeds between 43 – 48 km/h, indicating no issues with operating speed on that roadway in the context of the 50 km/h speed limit.
- Ball bank studies were undertaken on Lampman Avenue to review the curve warning sign and advisory speed tab
- An origin-destination study was undertaken to review evidence of short-cutting. The results confirm that shortcutting is occurring in the neighbourhood, although in absolute numbers, the amount occurring is low
- Stopping compliance studies were conducted at eleven locations, indicating that a majority of motorists are coming to a 'rolling stop' but very few motorists are failing to stop at all, with Imperial Way and Ironstone Drive being noted as having the highest observed number of cases (5 cases in a 30-minute period) in addition to Corporate Drive and Lampman Avenue (3 cases in a 30-minute period)



- A parking survey was conducted during the evening hours of a Wednesday and Friday in June. It was noted:
  - Overall, there was greater parking demand on Friday compared to Wednesday
  - Streets with a high amount of parking supply (as compared to demand) were Corporate Drive, Imperial Way and Lampman Avenue
  - Streets with observed issues with parking demand exceeding supply were Cobra Crescent, Creek Way, Des Jardines Drive, Falconcrest Drive, Porter Street and Thornburn Drive – vehicles were noted parked directly in front of properties where, given the spacing of the adjacent driveways, there was insufficient room for the vehicle to park without encroaching within 1.0 metres of the driveway
- Five locations were reviewed for the need for an all-way stop control; none of the locations met the minimum warranting criteria for an all-way Stop
- Three locations were reviewed for the potential need for traffic calming based on six criteria; based on the analysis only one (Ironstone Drive) met the technical requirements (meeting three out of six criteria for daily traffic volumes, through traffic and pedestrian/cyclist generators)
- Historical collision data was reviewed and it was noted that overall collisions are dispersed throughout the neighbourhood and were generally characterized as being low severity (property damage only or non-reportable)
- The exception was two pedestrian collisions that occurred; one at the intersection of Ironstone Drive and McCoy Avenue and one at the intersection of Ironstone Drive and Imperial Way; both resulted in an injury and a cyclist collision occurred at Mainway and Lampman Avenue resulting in an injury
- In terms of development, the vacant block of land bounded by Appleby Line in the west, Corporate Drive in the north, Lampman Avenue in the east and Mainway in the south will eventually be developed
- Corporate Drive will eventually extend to the east, connecting to a new development in the vacant lands on the other side of the Sheldon Creek Naturalized Area. The timing of that development is not known
- There are plans in the future for a new road connection to extend from Lampman Avenue to Mainway as per the Official Plan (as per Schedule B1 of the new Official Plan)

### 8.3 Overall Study Area Observations

The following general study area observations were made:

- Within the neighbourhood, a majority of roads have sidewalk facilities on at least one side of the roadway. In addition, there is a network of trails and pathways providing connections to Appleby Line to the west and Mainway to the south, in addition to trails internal to the three parks. Bicycle lanes are provided along both sides of Corporate Drive, with the corresponding signage
- Parking and stopping are regulated within the study area, with stopping and parking prohibitions noted on several streets. Stopping prohibitions are noted on portions of Ironstone Drive, Corporate Drive and Lampman Avenue and adjacent to DesJardines Park. Parking prohibitions are noted on one side of Hobson Drive, and portions of Lampman Avenue and Corporate Drive
- A number of all-way stop controlled intersections are noted within the neighbourhood, some of which have second stop sign on the left-hand side of the roadway with 'tiger-tail' red and white striping at the base of the sign
- 'No heavy truck' signs were posted for traffic entering the neighbourhood from each entry point
- Pedestrian Ahead and Playground Ahead signs are provided in advance of pedestrian crossings and parks/playgrounds and
- Traffic calming in the form of speed humps is provided at three separate locations along Lampman Avenue

### 8.4 Identified Issues and Corresponding Treatments

A comprehensive field investigation was conducted in July 2022 to identify potential issues within the study area. On the basis of the review, a number of instances were identified relating:

- Placement of Stop signs at an inappropriate height and lateral offset from the roadway
- Visibility issues with signs due to overgrown vegetation
- Vegetation overhanging sidewalks and
- Faded signs and pavement markings.

These issues were flagged and forwarded to City staff for their review in July, but they were included in the evaluation.

No issues were identified relating to the need to:

- Implement any changes to traffic control at any additional intersections (aside from a pedestrian crossover on Des Jardines Drive), given that none of the locations had sufficient traffic to warrant all-way stop control – such a change would be counter-productive (leading to an increase in non-compliance at stop-controlled intersections) and
- Implement any changes to traffic calming in the neighbourhood, given the lower speeds noted throughout the neighbourhood – the only exception being the intersection of Ironstone Drive and Imperial Way.

The primary issue noted in the neighbourhood relates to illegal parking causing congestion and creating unsafe conditions with sightlines, as evidenced by public input and observations made by the project team. Related to this was an overall lack of parking on certain streets within the neighbourhood and the need to identify additional areas to park that are either off-road and/or in areas that are safe to park (i.e. will not impact sightlines). Therefore, the bulk of the recommended treatments noted relate to addressing parking-related issues.

Other key issues identified related to:

- Removing the proliferation of 40 km/h speed zone signs
- Providing tactile strips and ladder crosswalks on collector roads within the neighbourhood
- Providing traffic calming at the intersection of Imperial Way and Ironstone Drive, given the history of collisions, traffic calming being warranted on Ironstone Drive and evidence of short cutting traffic travelling along this Ironstone Drive

Corresponding alternative measures were identified (in some cases more than one) and these were evaluated based on a five-point scale, receiving a value between 0 and 4 for the following criteria:

- Safety – Will this treatment reduce collision risk and/or operating speeds?
- Parking – Will this treatment alleviate parking concerns?
- Operations – Will this treatment reduce congestion/delay?
- Cost – Will this treatment be low-cost?
- Construction/Feasibility – Will this treatment be straightforward and feasible to implement?

All of the treatments were then identified for implementation in either the short, medium or long term in consideration of its relative cost and ease/feasibility for implementation.

The following section outlines the recommendations grouped into short, medium or long term.



## 9 Recommendations

Based on the evaluation presented in Section 6, **Tables 11, 12 and 13** on the following pages summarize the treatments recommended for implementation in the Sheldon Creek neighbourhood in either the short-term (<1 year), medium term (2 – 5 years) or long term (>5 years).

**Table 11 – Short Term Treatments**

Location	Issue	Alternative Measure	Evaluation Outcome	Recommendation
Throughout	On-street parking impacting traffic flow/operations.	<ul style="list-style-type: none"> <li>●Increased proactive parking enforcement of parking and stopping prohibitions and City parking bylaws and public education regarding City bylaws</li> </ul>	<ul style="list-style-type: none"> <li>●On its own, this treatment will have limited effectiveness</li> <li>●Recommended to be implemented together with measures listed below</li> </ul>	<ul style="list-style-type: none"> <li>●Recommended to proceed.</li> </ul>
Throughout	Restricted sightlines through horizontal curves. No stopping restrictions are consistently applied through horizontal curves.	<ul style="list-style-type: none"> <li>●Sign no stopping zones through all 90-degree horizontal curves - refer to <b>Figure 14</b> in the report for specific locations.</li> </ul>	<ul style="list-style-type: none"> <li>●Will significantly improve sightlines through horizontal curves at several locations in the neighbourhood</li> <li>●No significant issues identified with this alternative measure</li> </ul>	<ul style="list-style-type: none"> <li>●Recommended to proceed.</li> </ul>
Throughout	Insufficient supply of on-street parking	<ul style="list-style-type: none"> <li>●Allow parking on Corporate Drive (east of Creek Way; cul-de-sac) - currently not permitted provided fire hydrant access is not impeded.</li> </ul>	<ul style="list-style-type: none"> <li>●Would particularly benefit residents living on Creek Way</li> </ul>	<ul style="list-style-type: none"> <li>●Recommended to proceed.</li> </ul>
Throughout	Standard crosswalk markings are not very conspicuous across the study area	<ul style="list-style-type: none"> <li>●Ensure crosswalks are conspicuous; reapply crosswalk markings</li> <li>●Implement ladder-style crossings at key intersections along Corporate Drive, Imperial Way, Ironstone Drive and Lampman Avenue</li> </ul>	<ul style="list-style-type: none"> <li>●Highlights to drivers the potential presence of pedestrians and the need to stop at intersections</li> <li>●No significant issues</li> </ul>	<ul style="list-style-type: none"> <li>●Recommended to proceed.</li> </ul>

Location	Issue	Alternative Measure	Evaluation Outcome	Recommendation
		<ul style="list-style-type: none"> <li>● Instances of failing to stop noted at some intersections (Corporate Drive and Lampman Avenue) - will highlight the need to stop.</li> </ul>	identified with this alternative measure	
Throughout	Visibility/accessibility issues due to overgrown vegetation on signs or walkways	<ul style="list-style-type: none"> <li>● Trim overgrown vegetation at locations noted in <b>Appendix H</b></li> <li>● Note earlier recommendation re: removal of 40 km/h signs.</li> </ul>	<ul style="list-style-type: none"> <li>● Improved visibility and conspicuity of regulatory and warning signs.</li> <li>● No significant issues identified with this alternative measure</li> </ul>	<ul style="list-style-type: none"> <li>● Recommended to proceed.</li> </ul>
		<ul style="list-style-type: none"> <li>● Trim overgrown vegetation encroaching onto pathways/sidewalks as noted in <b>Appendix H.</b></li> </ul>	<ul style="list-style-type: none"> <li>● Improved accessibility for pedestrians</li> <li>● No significant issues identified with this alternative measure</li> </ul>	<ul style="list-style-type: none"> <li>● Recommended to proceed.</li> </ul>
Throughout	Faded signage reduces legibility and driver compliance	<ul style="list-style-type: none"> <li>● Install new signage as noted in <b>Appendix H</b></li> </ul>	<ul style="list-style-type: none"> <li>● No significant issues identified with this alternative measure; it should improve no parking and no stopping compliance at affected locations.</li> </ul>	<ul style="list-style-type: none"> <li>● Recommended to proceed.</li> </ul>
Imperial Way	<ul style="list-style-type: none"> <li>● 40 km/h begins sign too far from the intersection of Upper</li> </ul>	<ul style="list-style-type: none"> <li>● Move 40 km/h sign closer to the intersection and entry point into the neighbourhood (refer to general</li> </ul>	<ul style="list-style-type: none"> <li>● Should moderate operating speeds for southbound traffic earlier</li> </ul>	<ul style="list-style-type: none"> <li>● Proceed with treatment</li> </ul>



Location	Issue	Alternative Measure	Evaluation Outcome	Recommendation
	Middle Road and Imperial Way	recommendations to implement area-wide 40 km/h signs in the neighbourhood).	<ul style="list-style-type: none"> <li>•No significant issues identified with this alternative measure</li> </ul>	
Imperial Way and Ironstone Drive	<ul style="list-style-type: none"> <li>•Potential need for traffic calming at Imperial Way and Ironstone Drive</li> </ul>	<ul style="list-style-type: none"> <li>•Install high visibility crosswalk markings on west and north approaches.</li> </ul>	<ul style="list-style-type: none"> <li>•Should highlight presence of pedestrians /need to come to a full stop</li> <li>•No significant issues identified with this alternative measure</li> </ul>	<ul style="list-style-type: none"> <li>•Proceed with treatment</li> </ul>
Lampman Avenue at speed hump installations	<ul style="list-style-type: none"> <li>•Lack of delineation of speed humps</li> </ul>	<ul style="list-style-type: none"> <li>•Re-paint faded markings on all existing speed humps.</li> </ul>	<ul style="list-style-type: none"> <li>•Should highlight the presence of speed humps / slow speeds along Lampman Avenue</li> <li>•No significant issues identified with this alternative measure</li> </ul>	<ul style="list-style-type: none"> <li>•Proceed with treatment</li> </ul>
Lampman Avenue approaching speed humps south of Thornburn Drive	<ul style="list-style-type: none"> <li>•Speed hump ahead sign not very visible</li> </ul>	<ul style="list-style-type: none"> <li>•Re-install flexposts or reapply new reflective tape</li> </ul>	<ul style="list-style-type: none"> <li>•Should highlight the presence of speed humps / slow speeds on southbound Lampman Avenue</li> <li>•No significant issues identified with this alternative measure</li> </ul>	<ul style="list-style-type: none"> <li>•Proceed with treatment</li> </ul>

Location	Issue	Alternative Measure	Evaluation Outcome	Recommendation
Lampman Avenue approaching 90-degree horizontal curves	<ul style="list-style-type: none"> <li>● Misleading curve warning sign</li> </ul>	<ul style="list-style-type: none"> <li>● Install speed hump ahead signs for middle set of speed humps"</li> </ul>	<ul style="list-style-type: none"> <li>● Should provide better speed and directional guidance for drivers unfamiliar with area</li> <li>● No significant issues identified with this alternative measure</li> </ul>	<ul style="list-style-type: none"> <li>● Proceed with treatment</li> </ul>
Lampman Avenue and Mainway	<ul style="list-style-type: none"> <li>● Stop bar placed too far away from the intersection</li> </ul>	<ul style="list-style-type: none"> <li>● Place speed hump ahead sign on a pole and move closer to the road to increase visibility</li> </ul>	<ul style="list-style-type: none"> <li>● Encourages drivers to stop at a better location for viewing gaps in traffic on Mainway</li> <li>● No significant issues identified with this alternative measure</li> </ul>	<ul style="list-style-type: none"> <li>● Proceed with treatment</li> </ul>

**Table 12 – Medium Term Treatments**

Location	Issue	Alternative Measure	Evaluation Outcome	Recommendation
Throughout	The proliferation of 40 km/h signs leading to sign clutter.	<ul style="list-style-type: none"> <li>●Use area wide 40 km/h speed signs on entry roads into the neighbourhood (place on Lampman Avenue, Ironstone Drive, Imperial Way) - refer to <b>Figure 18</b> for details</li> </ul>	<ul style="list-style-type: none"> <li>●Should have a modest impact on speed and indirectly affect safety but is a low-cost treatment and in harmony with City policy.</li> </ul>	<ul style="list-style-type: none"> <li>●Recommended to proceed.</li> </ul>
Throughout	Tactile strips only provided at one location.	<ul style="list-style-type: none"> <li>●Implement a program of installing tactile strips where curb cuts provided.</li> </ul>	<ul style="list-style-type: none"> <li>●Highlights location of crossings within neighbourhood for visually impaired.</li> <li>●Significant cost associated with this treatment.</li> </ul>	<ul style="list-style-type: none"> <li>●Recommended to proceed as part of future capital works program.</li> </ul>
Throughout	Inconsistent curb cut placement at various locations with a curb cut on one side of roadway and no corresponding curb cut on opposite site.	<ul style="list-style-type: none"> <li>●Ensure curb cuts have corresponding curb cut on opposite side and lead to pathways/sidewalks, otherwise terminate. Noted locations are Des Jardines Drive and Lampman Avenue on the south leg of the intersection on the east side in addition to Porter Street and Creek Way, Corporate Drive and Creek Way and Thornburn Drive and Hobson Drive.</li> </ul>	<ul style="list-style-type: none"> <li>●Moderate cost associated with addressing the inconsistent curb cuts at the intersection</li> </ul>	<ul style="list-style-type: none"> <li>●Recommended to proceed as part of future capital works program.</li> </ul>

Location	Issue	Alternative Measure	Evaluation Outcome	Recommendation
Imperial Way and Tree Court	<ul style="list-style-type: none"> <li>● Large rock directly adjacent to roadway and within clear zone (fixed object hazard).</li> </ul>	<ul style="list-style-type: none"> <li>● Remove rock from boulevard</li> </ul>	<ul style="list-style-type: none"> <li>● Will decrease risk of injury as a result of loss of control collision at this location</li> <li>● No significant issues identified with this alternative measure</li> </ul>	<ul style="list-style-type: none"> <li>● Proceed with treatment in the medium-term</li> </ul>
Porter Street and Hobson Drive Silvercreek Drive and Falconcrest Drive	<ul style="list-style-type: none"> <li>● Lack of illumination</li> </ul>	<ul style="list-style-type: none"> <li>● Review adequacy of illumination at two intersections, if warranted</li> </ul>	<ul style="list-style-type: none"> <li>● Moderate cost associated with this treatment</li> </ul>	<ul style="list-style-type: none"> <li>● Recommend that further investigation be conducted</li> </ul>
Des Jardines Drive and Lampman Avenue	<ul style="list-style-type: none"> <li>● Pedestrian desire lines between Lampman Avenue and DesJardines Park</li> </ul>	<ul style="list-style-type: none"> <li>● Install a pedestrian crosswalk (Level 2: Type D) on the east leg of intersection; refer to Figure 19.</li> </ul>	<ul style="list-style-type: none"> <li>● Improves safety and provides better network connectivity for pedestrians</li> </ul>	<ul style="list-style-type: none"> <li>● Proceed with treatment in the medium-term</li> </ul>



**Table 13 – Long Term Treatments**

Location	Issue	Alternative Measure	Evaluation Outcome	Recommendation
Throughout	Opportunity to provide lighting along trails within neighbourhood.	<ul style="list-style-type: none"> <li>● Install lighting along key pathways within study area; priority would be pathway between Lampman Avenue and Mainway.</li> </ul>	<ul style="list-style-type: none"> <li>● This treatment would be costly and will require coordination with Parks staff</li> </ul>	<ul style="list-style-type: none"> <li>● Recommended to proceed only as part of future development of empty parcel of land.</li> </ul>
Imperial Way and Ironstone Drive	Potential need for traffic calming at Imperial Way and Ironstone Drive	<ul style="list-style-type: none"> <li>● Install raised crosswalks or speed humps on west and north approaches</li> </ul>	<ul style="list-style-type: none"> <li>● Improved stopping compliance and speeding (TAC CITE Traffic Calming Guide)</li> <li>● Potential feasibility issues given stormwater grate in north crosswalk</li> </ul> <p>Costly treatment; incorporate into capital program.</p>	<ul style="list-style-type: none"> <li>● Proceed with treatment as part of future capital works program</li> </ul>

# A

## Appendix A – Public Engagement 1



Engineering  
for **people**



Engineering  
for people



# Sheldon Creek Neighbourhood Traffic Management Plan Public Meeting 1

Live Presentation: 7:00 pm – 9:00 pm

**Presented by**  
Jeffrey Suggett, Senior Project Manager, Transportation  
June 16, 2022

# Housekeeping



- Please turn off your microphone and camera during the presentation
- You will have an opportunity to ask questions or submit comments at the end of the presentation
- This presentation is being recorded and will be posted on the project webpage following this meeting
- Afterwards you may review the presentation materials and submit comments on the project webpage
- **Project webpage -**  
<https://www.getinvolvedburlington.ca/sheldoncreek>



# Agenda

- Project Overview
- Preliminary Observations
- What We Have Heard So Far
- Potential Solutions
- Roundtable

01

# Project Overview



# Project Team

City of Burlington	CIMA+
<b>Chris King</b> City Project Manager	<b>Jeff Suggett</b> Consultant Project Manager
<b>Eric Bentzen-Bilkvist</b> Project Coordinator	<b>Soroush Salek</b> Project Advisor
	<b>Ali Hadayeghi</b> Project Sponsor

# Concerns

- **Why is the study being done?**
  - Complaints regarding through traffic, speeding and parking
- **Purpose**
  - To address the concerns of residents of the neighbourhood and create a safe and feasible Traffic Management Plan
  - To review existing issues with traffic, speed and parking
  - To address issues in the neighbourhood in a holistic and comprehensive manner



# Study Area

- Study boundary
  - Appleby Line, Upper Middle Road Mainway, and the Sheldon Creek Naturalized Area
- Posted speed limit: 40 km/h except Corporate Drive/Tree Court (50 km/h)
- 4 entry points
  - Imperial Way, Ironstone Dr, Corporate Dr, Lampman Ave
- Notable features
  - Des Jardines Park (includes splash pad)
  - Lampman Park (with soccer field)
- Creek Way Retirement Centre
- Glenn Arbour Academy K-8 private school
- Two child care centres



# Scope of Technical Work

- Gather and Review Background Information
- Perform Traffic Studies
  - Turning Movement Counts, ATR Counts, Origin-Destination Study, Site Observations, Review On-Street Parking, Traffic Safety Review
- Perform Analysis and Summarize Findings
- Develop Alternative Measures
- Develop Recommended Measures
- Document Findings (Draft and Final Report)

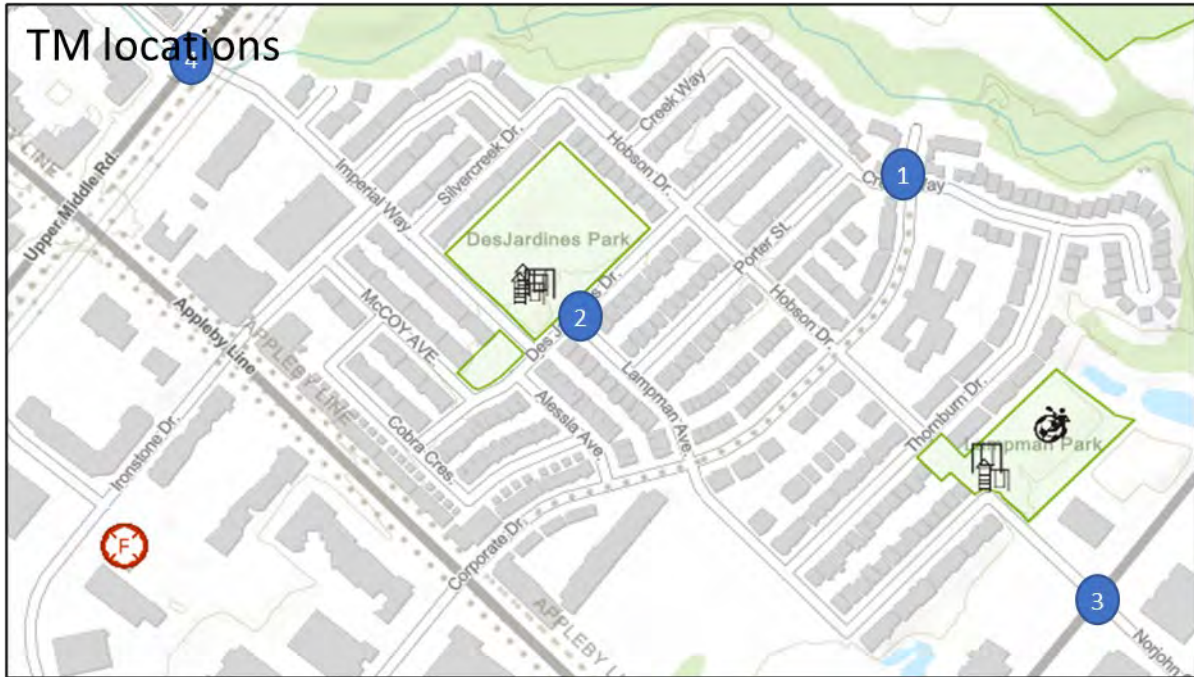
# Data Collection

- Automated Traffic Counters (volume/speed/classification)



# Data Collection

- Turning Movement Counts





# Schedule

- Gather and Review Background Information (Early May)
- Organize Background Information (May)
- Virtual Public Meeting 1 (*Today*)
- Perform Traffic Studies (May-July)
- Develop Solutions (July-August)
  - Develop Alternative Measures (Early-Mid July)
  - Develop Recommended Measures (End of July-Early August)
- Documentation
  - Draft Report (Early August)
  - City Review (Mid August)
  - Final Report (End of September)
- Virtual Public Meeting 2 (Late August)


**02**

**Preliminary  
Observations**



# Preliminary Observations


- Multiple cars parked in majority of residents' driveways (midday during week)
- Many parked cars on both sides of the street (midday during week)
  - Limited maneuverability on streets
  - Potential sightline issues due to parked vehicles
  - Parked vehicles discourage higher operating speeds
- Speed humps / flexpost on Lampman Avenue




# Stopping and Parking Restrictions





## LEGEND

 No Stopping

 No Parking

### Parking Notification Sign

 Parking between 1am-6am.  
5 hour parking limit all  
other times

 24/7 parking program on  
Des Jardines Drive



# Regulatory Signs



**LEGEND**

 No Heavy Trucks

 **40** Maximum Speed

 **STOP** Stop Sign



# Warning Signs



## LEGEND

-  No Exit
-  Pedestrians Ahead
-  Playground Ahead
-  Sharp Curve
-  Speed Hump
-  Speed Hump Ahead
-  Stop Ahead
-  Autistic Child
-  Checkerboard Sign



# Pedestrian and Cyclist Facilities



## LEGEND



Reserved Bicycle Lane

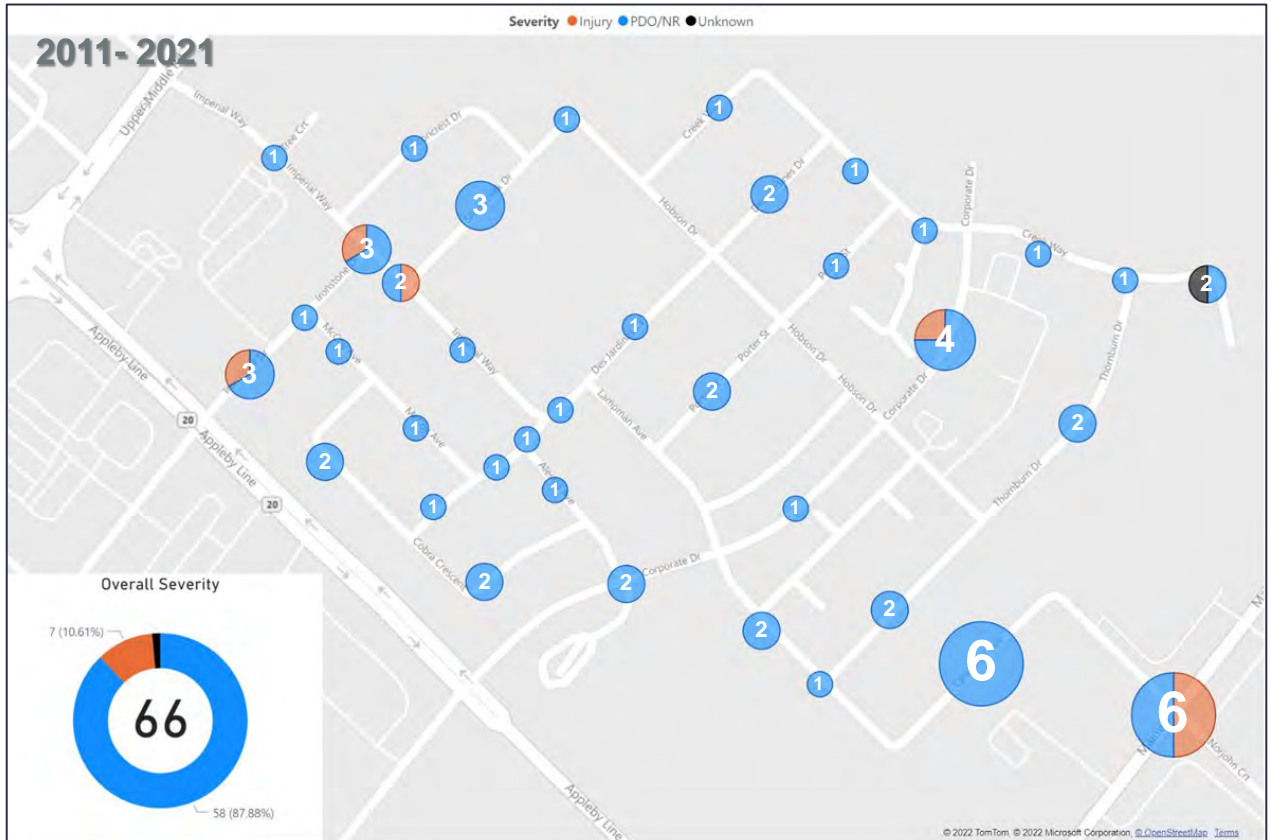


Cycling Facilities



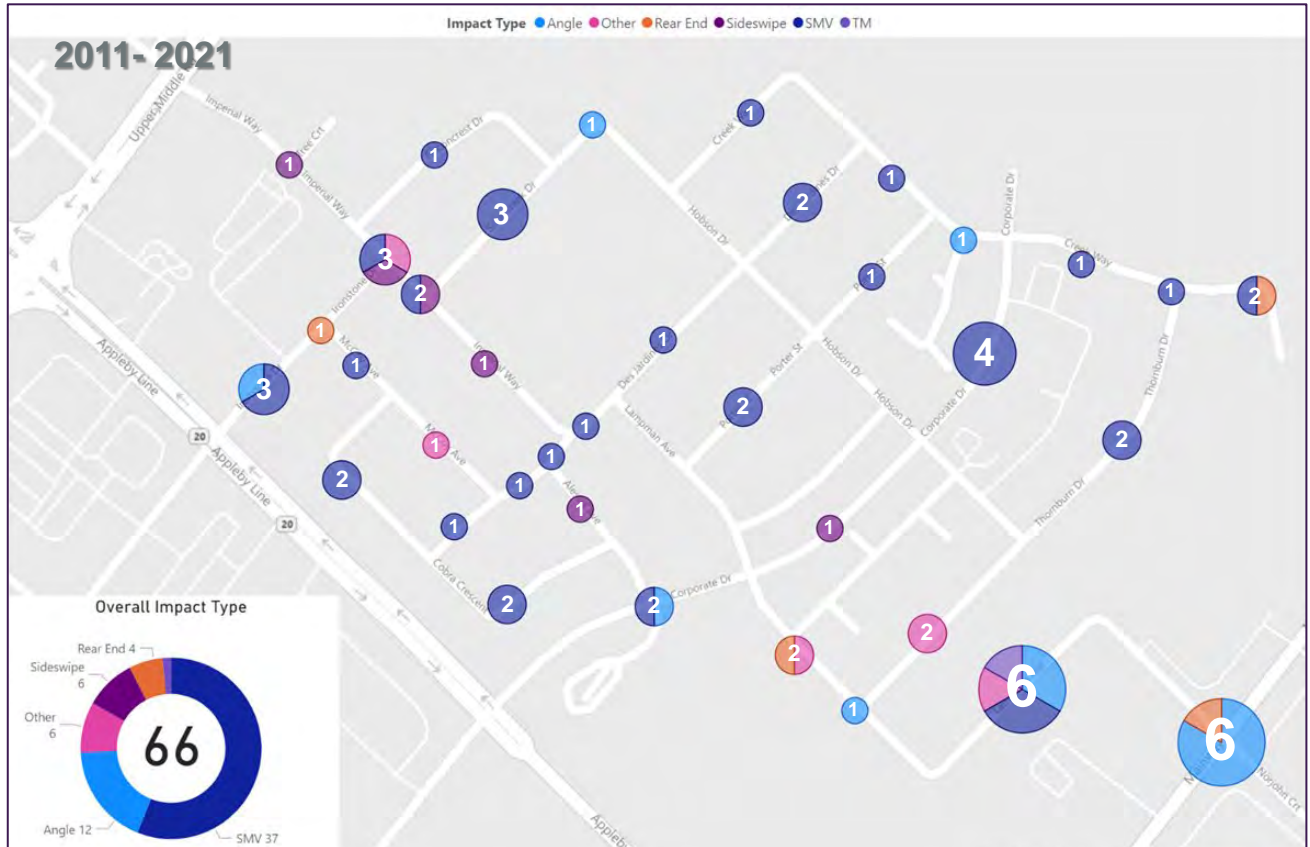
Trails and Pathways

# Collisions Mapped By Severity

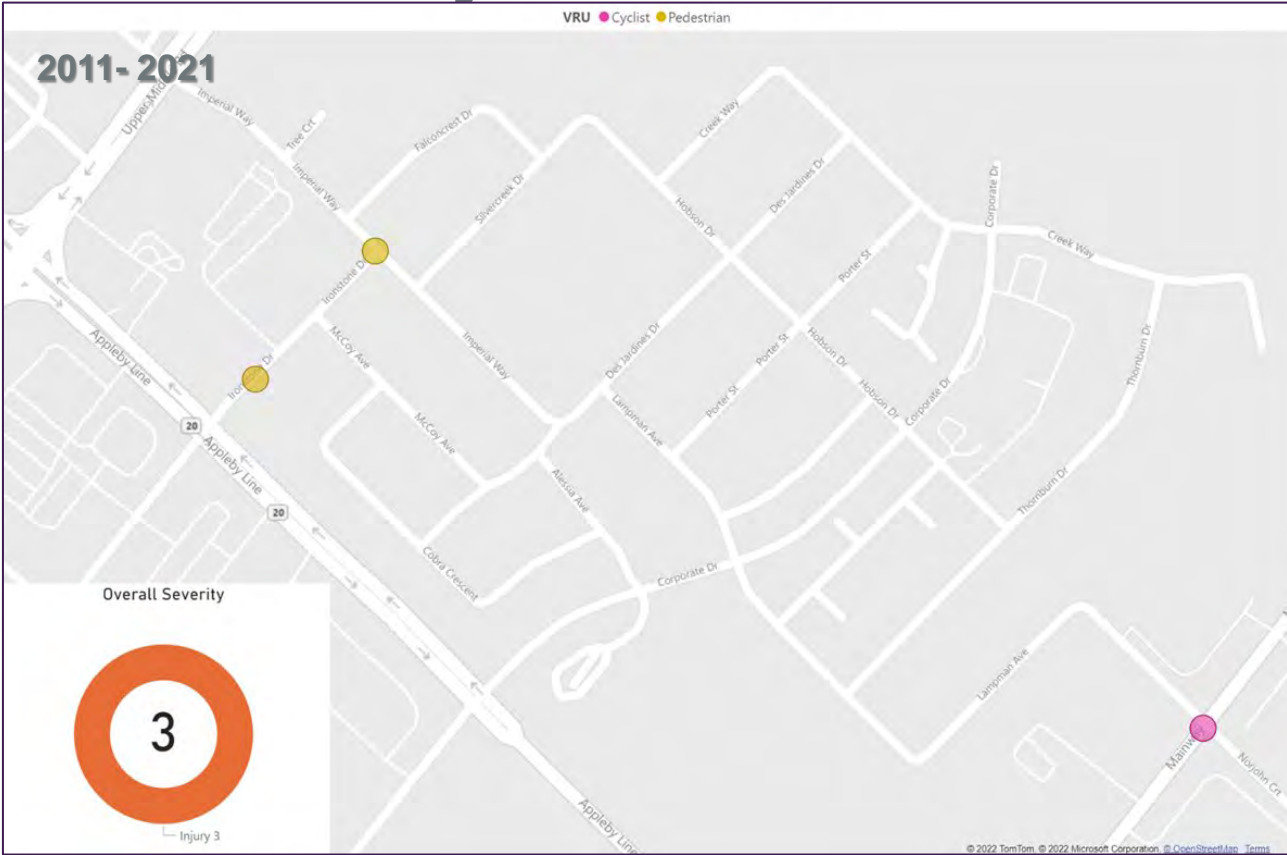




# Collisions Mapped By Impact Type



# Pedestrian/Cyclist Collisions



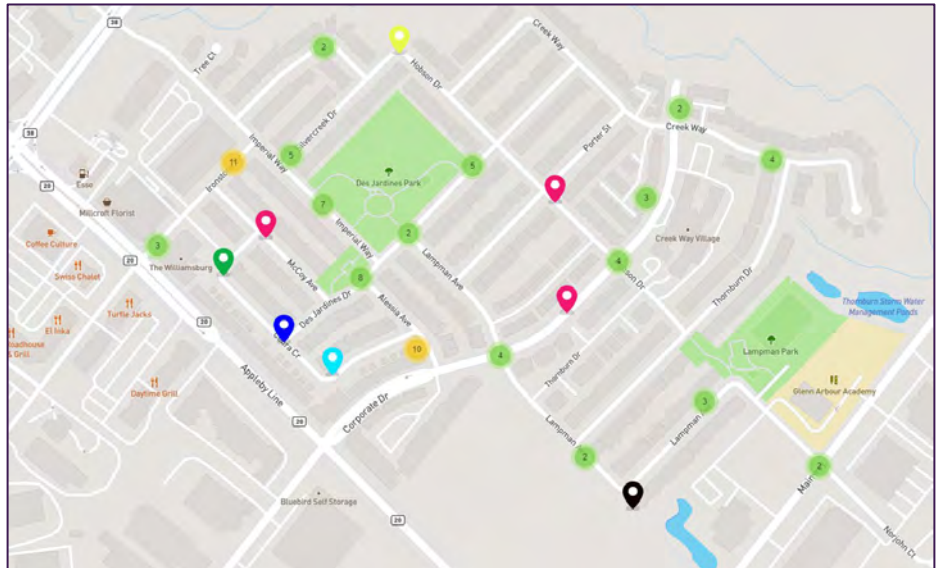
03

What We Have Heard  
So Far



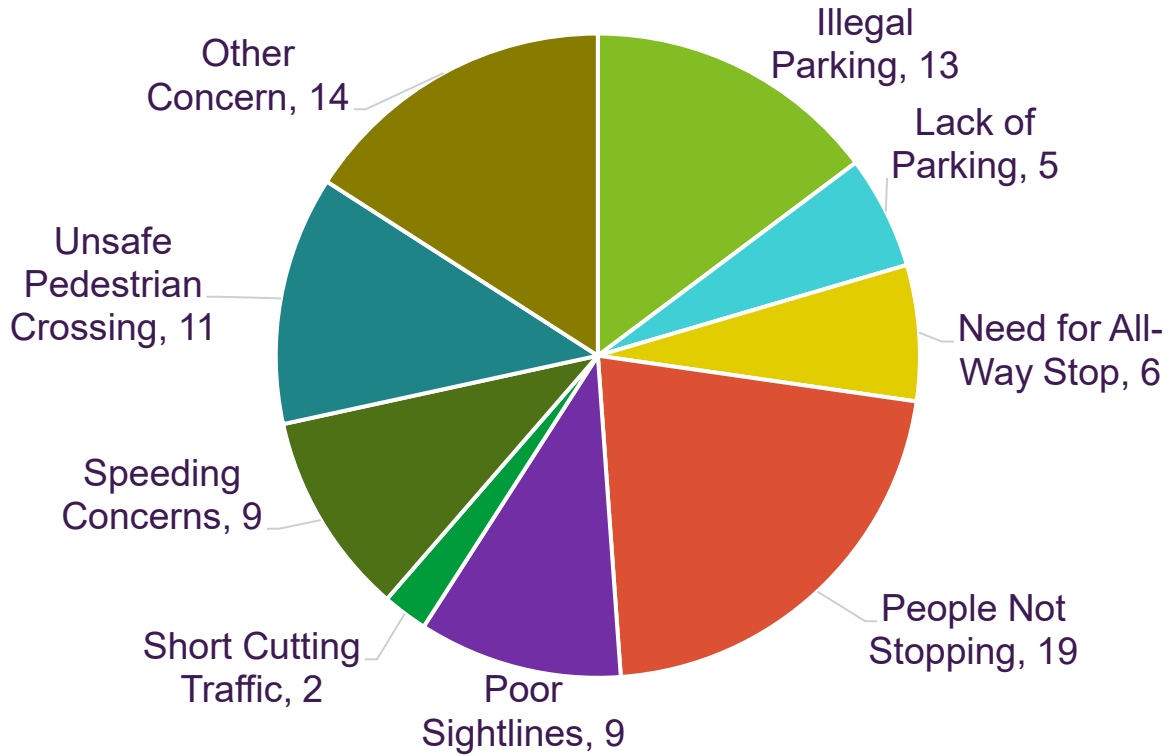
# Response to Date (as of June 14)

- 2021 Sheldon Creek Change.org Petition (45+ comments)
- Emails to City staff
- Responses on Engage Burlington
  - Surveys
  - Questions
  - Pins on map





# Issues Identified (as of June 14)



**04**

## Potential Solutions

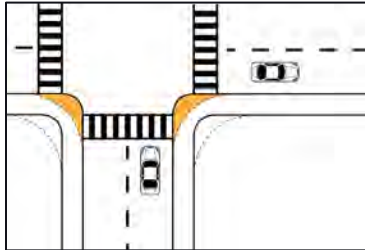


# Potential Solutions

- Traffic Calming



Speed Humps




Curb Radius Reductions



Speed Boards (Temporary)



Flex Posts (Temporary)



Raised Median



Narrow road



Raised Crosswalk

**05**

## **Roundtable Discussion**





# We want to hear from you!



## During this meeting:

- Ask your questions now (raise your hand to be unmuted) or submit a comment using the chat feature

## Afterwards:

- Submit a comment on the project webpage
- Pin areas where you are concerned on the project map

Sheldon Creek Neighbourhood Residents,

If you have any questions regarding the Traffic Management Plan, you can email Chris King or Eric Bentzen-Bilkvist directly or fill out the Question & Answer form. Your question will be answered, and both the question and response will be visible on the Get Involved Burlington webpage for yourself and other residents to see.

Ask a question...

Submit



**Parking Issues**

<b>Location</b>	<b>Illegal parking/on-street parking</b>	<b>Lack of parking</b>	<b>Total</b>
Alessia Avenue	1		1
Appleby Line and Ironstone Drive	1		1
Cobra Crescent	1	1	2
Cobra Crescent and McCoy Avenue		1	1
Corporate Drive	5		5
Corporate Drive and Creek Way	1		1
Corporate Drive and Hobson Drive	1		1
Corporate Drive and Lampman Avenue	2		2
Creek Way	2		2
Creek Way and Porter Street	1		1
Creek Way and Thornburn Drive	1		1
Des Jardines Drive	9	2	11
Des Jardines Drive and Imperial Way	4		4
Des Jardines Drive and Lampman Avenue	2		2
Des Jardines Park	5	2	7
Falconcrest Drive	3	1	4
Hobson Drive	2		2
Hobson Drive and Silvercreek Drive	2		2
Imperial Way	20	2	22
Imperial Way and Ironstone Drive	3		3
Imperial Way and Silvercreek Drive	5		5
Ironstone Drive	5	2	7
Ironstone Drive and McCoy Avenue	1		1
Lampman Avenue	6	2	8
Lampman Avenue and Thornburn Drive		1	1
Lampman Park	1	3	4
McCoy Avenue	1	2	3
Silvercreek Drive	6	2	8
Silvercreek Drive and Falconcrest Drive	1		1
Thornburn Drive	5	1	6
General	13	3	16
<b>Total</b>	<b>110</b>	<b>25</b>	<b>119</b>

<b>Speeding Issues</b>	
<b>Location</b>	<b>#</b>
Alessia Avenue	1
Alessia Avenue and Corporate Drive	1
Appleby Line and Ironstone Drive	2
Corporate Drive	9
Corporate Drive and Creek Way	1
Creek Way	1
Creek Way and Hobson	1
Des Jardines Drive	4
Des Jardines Drive and Imperial Way	2
Des Jardines Drive and Lampman Avenue	1
Des Jardines Park	4
Falconcrest Drive	1
Hobson Drive	2
Imperial Way	11
Imperial Way and Ironstone Drive	2
Imperial Way and Silvercreek Drive	1
Imperial Way and Upper Middle Road	1
Ironstone Drive	1
Lampman Avenue	5
Lampman Park	1
McCoy Avenue	2
Silvercreek Drive	3
Thornburn Drive	1
<b>General</b>	<b>4</b>
<b>Total</b>	<b>62</b>

### Traffic Issues

Location	#
Appleby Line and Corporate Drive	1
Corporate Drive	1
Creek Way and Hobson	1
Creek Way and Porter Street	1
Des Jardines Drive	3
Des Jardines Drive and Imperial Way	2
Des Jardines Drive and Lampman Avenue	1
Des Jardines Park	2
Falconcrest Drive	1
Hobson Drive	2
Imperial Way	6
Imperial Way and Silvercreek Drive	1
Ironstone Drive	3
Lampman Avenue	3
Lampman Park	1
McCoy Avenue	1
Silvercreek Drive	3
Thornburn Drive	1
<b>General</b>	<b>5</b>
<b>Total</b>	<b>39</b>



**Other Issues**

Location	Other Issues			Total	
	Poor sightlines	Short cutting traffic	Unsafe pedestrian crossing		Other concern
Alessia Avenue			1	1	2
Alessia Avenue and Cobra Crescent	2				2
Alessia Avenue and Corporate Drive		1	1		2
Alessia Avenue and Des Jardines Drive	1				1
Appleby Line and Corporate Drive				1	1
Appleby Line and Ironstone Drive				1	1
Cobra Crescent	2			2	4
Corporate Drive	3	1		3	7
Corporate Drive and Creek Way	2	1			3
Corporate Drive and Hobson Drive			1		1
Corporate Drive and Lampman Avenue		1	2		3
Corporate Drive/Hobson Drive			1		1
Creek Way	1				1
Des Jardines and Lampman Avenue	1				1
Des Jardines Drive	6			2	8
Des Jardines Drive and Hobson Drive			1		1
Des Jardines Drive and Imperial Way	2		1		3
Des Jardines Drive and Lampman Avenue	2				2
Des Jardines Drive and McCoy Avenue				1	1
Des Jardines Park				1	1
Falconcrest Drive	1				1
Hobson Drive	1			1	2
Imperial Way	12			3	15
Imperial Way and Ironstone Drive	2	1	3	1	7
Imperial Way and Silvercreek Drive	5				5
Ironstone Drive	1			1	2
Lampman Avenue	2		1	4	7
Lampman Avenue and Mainway		1			1
Lampman Park				1	1
McCoy Avenue	1			2	3
Silvercreek Drive	5				5
Silvercreek Drive and Falconcrest Drive	1				1
Thornburn Drive	3			1	4
<b>General</b>	<b>8</b>	<b>1</b>		<b>10</b>	<b>19</b>
<b>Total</b>	<b>64</b>	<b>7</b>	<b>12</b>	<b>36</b>	<b>100</b>

<b>Stopping Compliance</b>	
<b>Location</b>	<b>Requests based on 'No Stopping' issue</b>
Alessia Avenue and Cobra Crescent	2
Alessia Avenue and Corporate Drive	2
Appleby Line and Ironstone Drive	1
Cobra Crescent and Des Jardines Drive	1
Corporate Drive and Creek Way	1
Corporate Drive and Hobson Drive	3
Corporate Drive and Lampman Avenue	6
Creek Way and Thornburn Drive	1
Des Jardines Drive and Hobson Drive	1
Des Jardines Drive and Imperial Way	5
Des Jardines Drive and McCoy Avenue	2
Imperial Way and Ironstone Drive	10
<b>Total</b>	<b>35</b>

Proposed Solutions

Location	Proposed Solutions															Total							
	Issue	Parking on one side of street only	Parking education	Parking enforcement	Parking permits	24hr parking on all streets	Additional parking	Allow cars to park on apron	Parking restrictions	Community parking garage	Speeding enforcement	Speed humps	Traffic calming	Visible posted speed signs	All-way Stop / stop controls		Change development plans	Connect streets	Cross walks	Snow removal	Road widening	Enforcement of stopping	
Alessia Avenue	1																						1
Appleby Line and Corporate Drive														1									1
Cobra Crescent								2															2
Cobra Crescent and McCoy Avenue	1					1													1				3
Corporate Drive	2		1			1					2		1									1	8
Corporate Drive and Creek Way	2												1										3
Corporate Drive and Hobson Drive			1																				1
Corporate Drive and Lampman Avenue			2																				2
Creek Way		1																					1
Creek Way and Hobson															1								1
Creek Way and Porter Street								1															1
Des Jardines Drive	4	1	3			3					1		4										16
Des Jardines Drive and Imperial Way			2					1								1						1	5
Des Jardines Drive and Lampman Avenue													4										4
Des Jardines Drive and McCoy Avenue						1																	1
Des Jardines Park	2		1			1		1		1	2		3										11
Hobson Drive								1								1							2
Hobson Drive/Porter Street													1										1
Imperial Way	10	1	5			3		2		1	1		2	1									26
Imperial Way and Ironstone Drive			3							1										1	1		6
Imperial Way and Silvercreek Drive			1					1															2
Ironstone Drive	1																						1
Lampman Avenue	3										2		2		1								8
Lampman Avenue and Mainway													2										2
Lampman Park													1										1
McCoy Avenue	1		1	1		1		1				1	1										7
Silvercreek Drive	4	1	1			3									1								10
Silvercreek Drive and Falconcrest Drive			1							1													2
Thornburn Drive	2					1		1					1		1								6
General	1		3	2	1		2	2	2									1	1				15
<b>Total</b>	<b>34</b>	<b>4</b>	<b>25</b>	<b>3</b>	<b>1</b>	<b>15</b>	<b>2</b>	<b>13</b>	<b>2</b>	<b>2</b>	<b>3</b>	<b>8</b>	<b>1</b>	<b>23</b>	<b>1</b>	<b>3</b>	<b>3</b>	<b>1</b>	<b>3</b>	<b>3</b>			<b>150</b>

# B

## Appendix B – Public Engagement 2



Engineering  
for **people**



# C

## Appendix C – Traffic Data



Engineering  
for **people**

# Turning Movement Counts





1

2

3

4

5

6

7

Upper Middle Rd  
P-4

Sheldon Creek

Tree Ct

Falconcrest Dr

Silvercreek Dr

Creek Way

Creek Way

Imperial Way

Ironstone Dr

Desjardines Park

Desjardines Dr

Hobson Dr

Desjardines Dr

Hobson Dr

Porter St

Corporate Dr

Creek Way

Sheldon Creek

Appleby Line

Appleby Line

Ironstone Dr

Appleby Line

McCoy Common

Alessia Ave

Lampman Ave

Porter St

Hobson Dr

Corporate Dr

Thorburn Dr

Lampman Park

Mainway

Fire Station 8

TMC

Corporate Dr

Corporate Dr

Lampman Ave

Appleby Line

Appleby Line

Mainway

NorJohn Ct

NorJohn Ct

Mainway





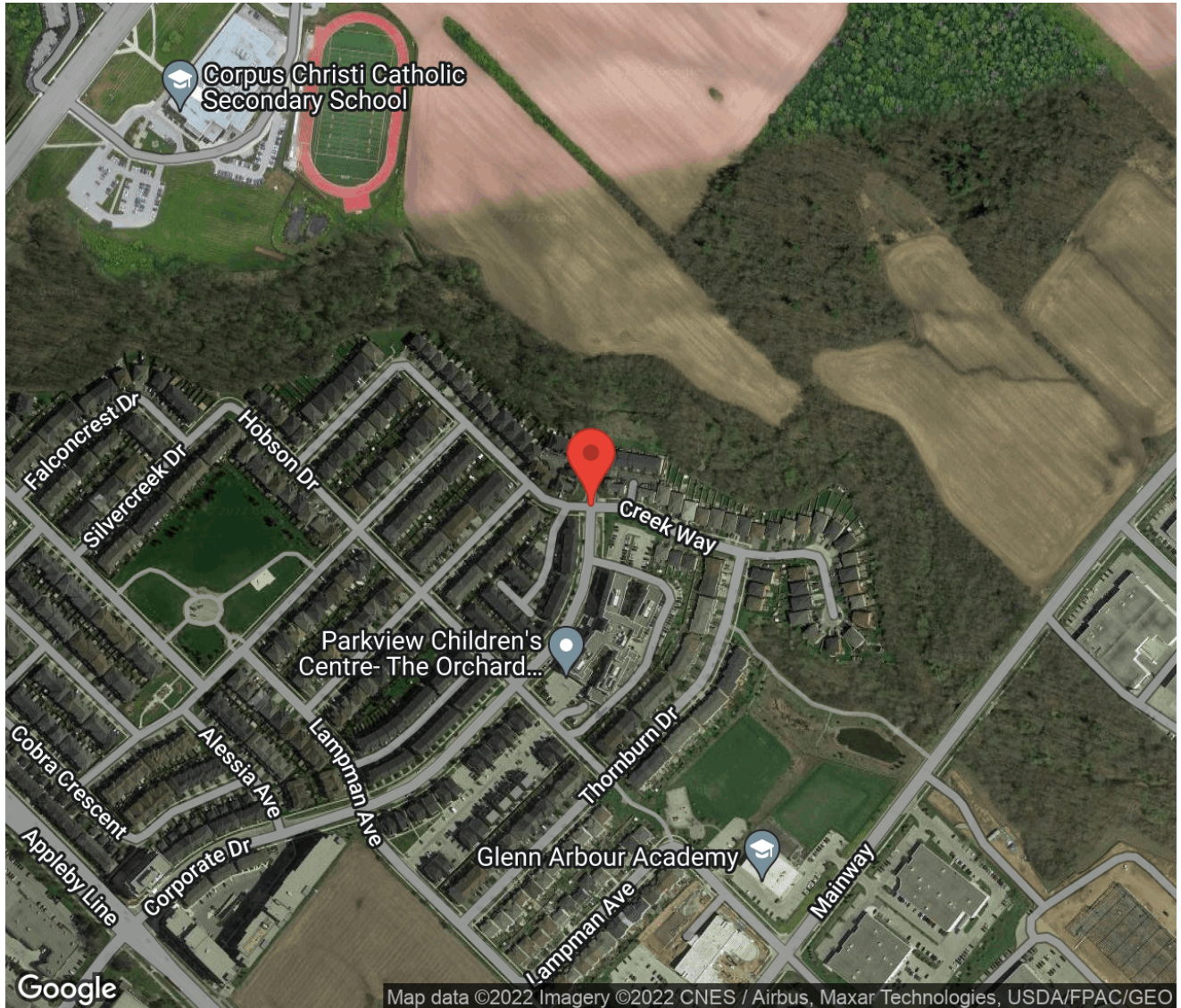
## Project #22-167 - CIMA+

### Intersection Count Report

**Intersection:** Creek Way & Corporate Dr  
**Municipality:** Burlington  
**Count Date:** Wednesday, May 18, 2022  
**Site Code:** 2216700001  
**Count Categories:** Cars, Trucks, Bicycles, Pedestrians  
**Count Period:** 07:00-09:00, 11:00-14:00, 15:00-18:00  
**Weather:** Clear  
**Comments:**

## Traffic Count Map

Intersection: Creek Way & Corporate Dr  
Site Code: 2216700001  
Municipality: Burlington  
Count Date: May 18, 2022







## Traffic Count Summary

Intersection: Creek Way & Corporate Dr  
 Site Code: 2216700001  
 Municipality: Burlington  
 Count Date: May 18, 2022

### Corporate Dr - Traffic Summary

Hour	North Approach Totals						South Approach Totals						Total
	Includes Cars, Trucks, Bicycles						Includes Cars, Trucks, Bicycles						
	Left	Thru	Right	U-Turn	Total	Peds	Left	Thru	Right	U-Turn	Total	Peds	
07:00 - 08:00	0	0	0	0	0	1	8	0	2	0	10	7	10
08:00 - 09:00	0	0	0	0	0	0	8	0	4	0	12	11	12
BREAK													
11:00 - 12:00	0	0	0	0	0	0	9	0	5	0	14	10	14
12:00 - 13:00	0	0	0	0	0	0	7	0	8	0	15	9	15
13:00 - 14:00	0	0	0	0	0	0	10	0	10	0	20	10	20
BREAK													
15:00 - 16:00	0	0	0	0	0	0	12	0	11	0	23	10	23
16:00 - 17:00	0	0	0	0	0	0	17	0	15	0	32	9	32
17:00 - 18:00	0	0	0	0	0	0	12	0	11	0	23	13	23
<b>GRAND TOTAL</b>	<b>0</b>	<b>0</b>	<b>0</b>	<b>0</b>	<b>0</b>	<b>1</b>	<b>83</b>	<b>0</b>	<b>66</b>	<b>0</b>	<b>149</b>	<b>79</b>	<b>149</b>

## Traffic Count Summary

Intersection: Creek Way & Corporate Dr  
 Site Code: 2216700001  
 Municipality: Burlington  
 Count Date: May 18, 2022

### Creek Way - Traffic Summary

Hour	East Approach Totals						West Approach Totals						Total
	Includes Cars, Trucks, Bicycles						Includes Cars, Trucks, Bicycles						
	Left	Thru	Right	U-Turn	Total	Peds	Left	Thru	Right	U-Turn	Total	Peds	
<b>07:00 - 08:00</b>	8	1	0	0	9	9	0	0	14	0	14	0	23
<b>08:00 - 09:00</b>	13	2	0	0	15	10	0	1	11	0	12	7	27
BREAK													
<b>11:00 - 12:00</b>	6	4	0	0	10	4	0	5	7	0	12	4	22
<b>12:00 - 13:00</b>	7	4	0	0	11	6	0	1	10	0	11	5	22
<b>13:00 - 14:00</b>	10	4	0	0	14	9	0	8	7	0	15	6	29
BREAK													
<b>15:00 - 16:00</b>	6	5	0	0	11	6	0	7	13	0	20	11	31
<b>16:00 - 17:00</b>	8	7	0	0	15	12	0	9	8	0	17	7	32
<b>17:00 - 18:00</b>	2	8	0	0	10	11	0	4	8	0	12	8	22
<b>GRAND TOTAL</b>	<b>60</b>	<b>35</b>	<b>0</b>	<b>0</b>	<b>95</b>	<b>67</b>	<b>0</b>	<b>35</b>	<b>78</b>	<b>0</b>	<b>113</b>	<b>48</b>	<b>208</b>



## Traffic Count Data

Intersection: Creek Way & Corporate Dr  
 Site Code: 2216700001  
 Municipality: Burlington  
 Count Date: May 18, 2022

### North Approach - Corporate Dr

Start Time	Cars					Trucks					Bicycles					Total Peds
	←	↑	→	↻	Total	←	↑	→	↻	Total	←	↑	→	↻	Total	
07:00	0	0	0	0	0	0	0	0	0	0	0	0	0	0	0	1
07:15	0	0	0	0	0	0	0	0	0	0	0	0	0	0	0	0
07:30	0	0	0	0	0	0	0	0	0	0	0	0	0	0	0	0
07:45	0	0	0	0	0	0	0	0	0	0	0	0	0	0	0	0
08:00	0	0	0	0	0	0	0	0	0	0	0	0	0	0	0	0
08:15	0	0	0	0	0	0	0	0	0	0	0	0	0	0	0	0
08:30	0	0	0	0	0	0	0	0	0	0	0	0	0	0	0	0
08:45	0	0	0	0	0	0	0	0	0	0	0	0	0	0	0	0
<b>SUBTOTAL</b>	0	0	0	0	0	0	0	0	0	0	0	0	0	0	0	1









## Traffic Count Data

Intersection: Creek Way & Corporate Dr  
 Site Code: 2216700001  
 Municipality: Burlington  
 Count Date: May 18, 2022

### South Approach - Corporate Dr

Start Time	Cars					Trucks					Bicycles					Total Peds
	←	↑	→	↻	Total	←	↑	→	↻	Total	←	↑	→	↻	Total	
07:00	0	0	0	0	0	0	0	0	0	0	0	0	0	0	0	3
07:15	2	0	0	0	2	1	0	0	0	1	0	0	0	0	0	0
07:30	3	0	1	0	4	0	0	0	0	0	0	0	0	0	0	1
07:45	2	0	1	0	3	0	0	0	0	0	0	0	0	0	0	3
08:00	3	0	0	0	3	0	0	0	0	0	0	0	0	0	0	2
08:15	2	0	1	0	3	0	0	0	0	0	0	0	0	0	0	2
08:30	1	0	2	0	3	0	0	0	0	0	0	0	0	0	0	5
08:45	2	0	1	0	3	0	0	0	0	0	0	0	0	0	0	2
<b>SUBTOTAL</b>	15	0	6	0	21	1	0	0	0	1	0	0	0	0	0	18



## Traffic Count Data

Intersection: Creek Way & Corporate Dr  
 Site Code: 2216700001  
 Municipality: Burlington  
 Count Date: May 18, 2022

### South Approach - Corporate Dr

Start Time	Cars					Trucks					Bicycles					Total Peds
	←	↑	→	↻	Total	←	↑	→	↻	Total	←	↑	→	↻	Total	
11:00	2	0	1	0	3	0	0	0	0	0	0	0	0	0	0	2
11:15	3	0	2	0	5	1	0	0	0	1	0	0	0	0	0	3
11:30	2	0	1	0	3	0	0	0	0	0	0	0	1	0	1	3
11:45	1	0	0	0	1	0	0	0	0	0	0	0	0	0	0	2
12:00	0	0	2	0	2	0	0	0	0	0	0	0	0	0	0	2
12:15	2	0	1	0	3	0	0	0	0	0	0	0	0	0	0	2
12:30	3	0	3	0	6	0	0	0	0	0	0	0	0	0	0	1
12:45	1	0	2	0	3	1	0	0	0	1	0	0	0	0	0	4
13:00	2	0	2	0	4	0	0	0	0	0	0	0	0	0	0	3
13:15	3	0	4	0	7	0	0	0	0	0	0	0	0	0	0	2
13:30	2	0	2	0	4	0	0	0	0	0	0	0	0	0	0	1
13:45	3	0	2	0	5	0	0	0	0	0	0	0	0	0	0	4
<b>SUBTOTAL</b>	24	0	22	0	46	2	0	0	0	2	0	0	1	0	1	29



## Traffic Count Data

Intersection: Creek Way & Corporate Dr  
 Site Code: 2216700001  
 Municipality: Burlington  
 Count Date: May 18, 2022

### South Approach - Corporate Dr

Start Time	Cars					Trucks					Bicycles					Total Peds
	←	↑	→	↻	Total	←	↑	→	↻	Total	←	↑	→	↻	Total	
15:00	2	0	3	0	5	0	0	0	0	0	0	0	0	0	0	4
15:15	3	0	3	0	6	0	0	0	0	0	0	0	0	0	0	2
15:30	3	0	2	0	5	0	0	0	0	0	2	0	0	0	2	2
15:45	2	0	3	0	5	0	0	0	0	0	0	0	0	0	0	2
16:00	3	0	4	0	7	1	0	0	0	1	0	0	0	0	0	1
16:15	3	0	4	0	7	0	0	0	0	0	0	0	0	0	0	4
16:30	5	0	4	0	9	1	0	0	0	1	0	0	0	0	0	1
16:45	4	0	3	0	7	0	0	0	0	0	0	0	0	0	0	3
17:00	2	0	2	0	4	0	0	0	0	0	0	0	0	0	0	4
17:15	2	0	4	0	6	1	0	0	0	1	0	0	0	0	0	4
17:30	5	0	2	0	7	0	0	0	0	0	0	0	0	0	0	3
17:45	2	0	3	0	5	0	0	0	0	0	0	0	0	0	0	2
<b>SUBTOTAL</b>	36	0	37	0	73	3	0	0	0	3	2	0	0	0	2	32
<b>GRAND TOTAL</b>	75	0	65	0	140	6	0	0	0	6	2	0	1	0	3	79







## Traffic Count Data

Intersection: Creek Way & Corporate Dr  
 Site Code: 2216700001  
 Municipality: Burlington  
 Count Date: May 18, 2022

### East Approach - Creek Way

Start Time	Cars					Trucks					Bicycles					Total Peds
	←	↑	→	↻	Total	←	↑	→	↻	Total	←	↑	→	↻	Total	
11:00	2	1	0	0	3	0	0	0	0	0	0	1	0	0	1	2
11:15	1	1	0	0	2	0	0	0	0	0	0	0	0	0	0	1
11:30	2	1	0	0	3	0	0	0	0	0	0	0	0	0	0	1
11:45	1	0	0	0	1	0	0	0	0	0	0	0	0	0	0	0
12:00	4	0	0	0	4	0	0	0	0	0	0	2	0	0	2	1
12:15	1	1	0	0	2	0	0	0	0	0	0	0	0	0	0	0
12:30	2	0	0	0	2	0	0	0	0	0	0	0	0	0	0	4
12:45	0	1	0	0	1	0	0	0	0	0	0	0	0	0	0	1
13:00	2	1	0	0	3	0	0	0	0	0	0	0	0	0	0	2
13:15	1	0	0	0	1	0	0	0	0	0	0	0	0	0	0	1
13:30	3	1	0	0	4	0	0	0	0	0	2	0	0	0	2	4
13:45	2	1	0	0	3	0	0	0	0	0	0	1	0	0	1	2
<b>SUBTOTAL</b>	21	8	0	0	29	0	0	0	0	0	2	4	0	0	6	19



## Traffic Count Data

Intersection: Creek Way & Corporate Dr  
 Site Code: 2216700001  
 Municipality: Burlington  
 Count Date: May 18, 2022

### East Approach - Creek Way

Start Time	Cars					Trucks					Bicycles					Total Peds
	←	↑	→	↻	Total	←	↑	→	↻	Total	←	↑	→	↻	Total	
15:00	1	1	0	0	2	0	0	0	0	0	0	3	0	0	3	2
15:15	2	0	0	0	2	0	0	0	0	0	0	0	0	0	0	1
15:30	1	0	0	0	1	0	0	0	0	0	1	0	0	0	1	2
15:45	1	0	0	0	1	0	1	0	0	1	0	0	0	0	0	1
16:00	2	0	0	0	2	0	0	0	0	0	0	2	0	0	2	3
16:15	2	2	0	0	4	0	0	0	0	0	0	0	0	0	0	2
16:30	1	1	0	0	2	0	0	0	0	0	0	0	0	0	0	2
16:45	3	0	0	0	3	0	0	0	0	0	0	2	0	0	2	5
17:00	1	0	0	0	1	0	0	0	0	0	0	3	0	0	3	2
17:15	0	2	0	0	2	0	0	0	0	0	0	0	0	0	0	2
17:30	1	1	0	0	2	0	0	0	0	0	0	2	0	0	2	3
17:45	0	0	0	0	0	0	0	0	0	0	0	0	0	0	0	4
<b>SUBTOTAL</b>	15	7	0	0	22	0	1	0	0	1	1	12	0	0	13	29
<b>GRAND TOTAL</b>	57	18	0	0	75	0	1	0	0	1	3	16	0	0	19	67





## Traffic Count Data

Intersection: Creek Way & Corporate Dr  
 Site Code: 2216700001  
 Municipality: Burlington  
 Count Date: May 18, 2022

### West Approach - Creek Way

Start Time	Cars					Trucks					Bicycles					Total Peds	
	←	↑	→	↻	Total	←	↑	→	↻	Total	←	↑	→	↻	Total		
11:00	0	1	1	0	2	0	0	0	0	0	0	0	0	0	0	0	1
11:15	0	2	2	0	4	0	0	0	0	0	0	0	0	0	0	0	2
11:30	0	1	1	0	2	0	0	0	0	0	0	0	0	0	0	0	0
11:45	0	1	3	0	4	0	0	0	0	0	0	0	0	0	0	0	1
12:00	0	0	2	0	2	0	0	0	0	0	0	0	0	0	0	0	0
12:15	0	0	3	0	3	0	0	1	0	1	0	0	0	0	0	0	3
12:30	0	1	1	0	2	0	0	0	0	0	0	0	0	0	0	0	0
12:45	0	0	3	0	3	0	0	0	0	0	0	0	0	0	0	0	2
13:00	0	1	1	0	2	0	0	0	0	0	0	0	0	0	0	0	1
13:15	0	1	3	0	4	0	0	0	0	0	0	1	1	0	2	0	2
13:30	0	1	1	0	2	0	0	0	0	0	0	0	0	0	0	0	0
13:45	0	2	1	0	3	0	0	0	0	0	0	2	0	0	2	0	3
<b>SUBTOTAL</b>	0	11	22	0	33	0	0	1	0	1	0	3	1	0	4	0	15





## Traffic Count Data

Intersection: Creek Way & Corporate Dr  
 Site Code: 2216700001  
 Municipality: Burlington  
 Count Date: May 18, 2022

### West Approach - Creek Way

Start Time	Cars					Trucks					Bicycles					Total Peds
	←	↑	→	↻	Total	←	↑	→	↻	Total	←	↑	→	↻	Total	
15:00	0	1	2	0	3	0	0	0	0	0	0	1	3	0	4	5
15:15	0	1	1	0	2	0	0	0	0	0	0	2	1	0	3	3
15:30	0	1	2	0	3	0	0	1	0	1	0	0	0	0	0	3
15:45	0	1	2	0	3	0	0	1	0	1	0	0	0	0	0	0
16:00	0	2	1	0	3	0	0	0	0	0	0	1	0	0	1	2
16:15	0	0	3	0	3	0	0	0	0	0	0	3	0	0	3	0
16:30	0	1	2	0	3	0	0	0	0	0	0	0	0	0	0	4
16:45	0	1	2	0	3	0	0	0	0	0	0	1	0	0	1	1
17:00	0	1	2	0	3	0	0	0	0	0	0	1	0	0	1	0
17:15	0	1	2	0	3	0	0	0	0	0	0	0	0	0	0	1
17:30	0	0	3	0	3	0	0	0	0	0	0	1	0	0	1	4
17:45	0	0	1	0	1	0	0	0	0	0	0	0	0	0	0	3
<b>SUBTOTAL</b>	0	10	23	0	33	0	0	2	0	2	0	10	4	0	14	26
<b>GRAND TOTAL</b>	0	22	70	0	92	0	0	3	0	3	0	13	5	0	18	48

## Peak Hour Diagram

### Specified Period

From: 07:00:00  
To: 09:00:00

### One Hour Peak

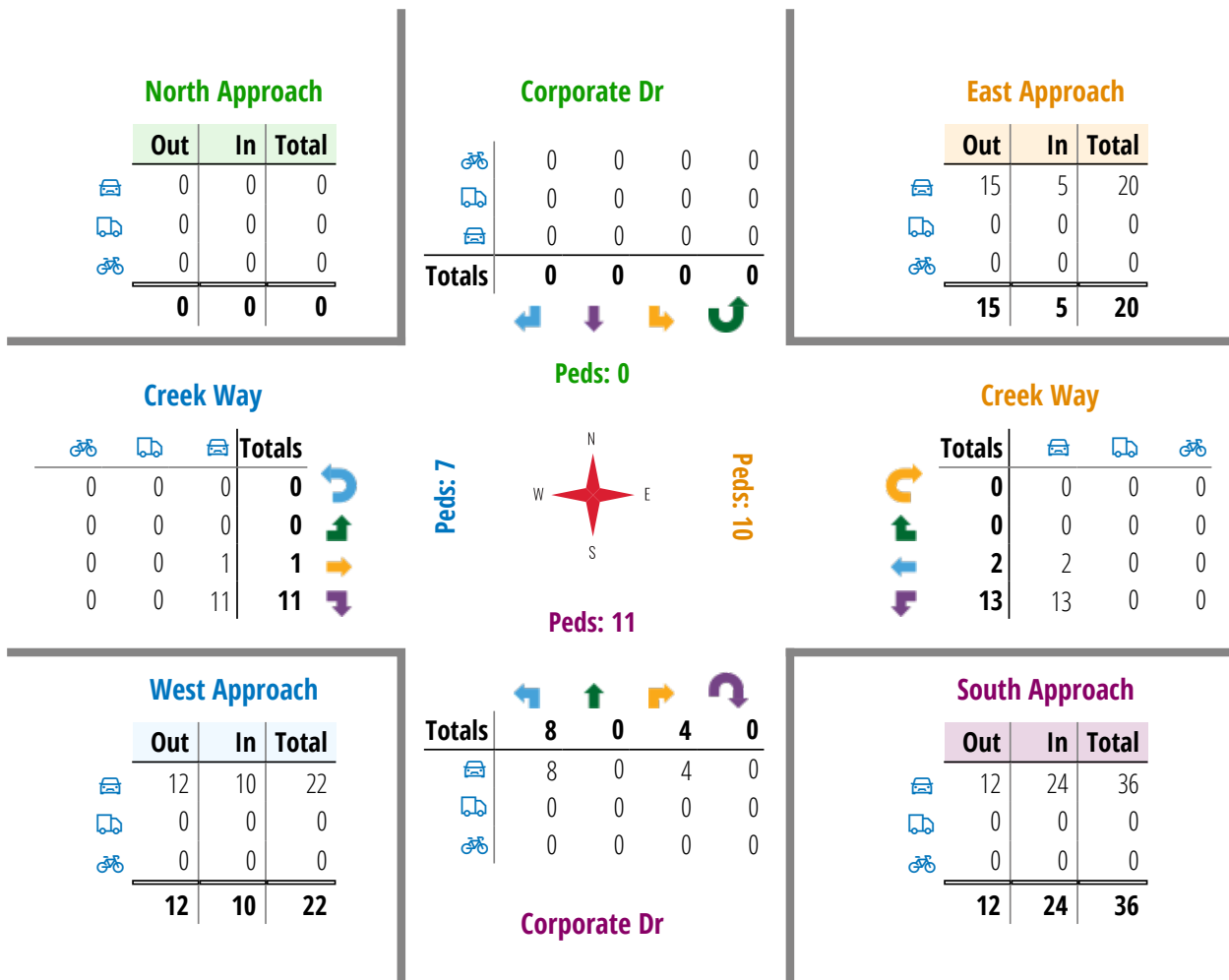
From: 08:00:00  
To: 09:00:00

**Intersection:** Creek Way & Corporate Dr  
**Site Code:** 2216700001  
**Count Date:** May 18, 2022

**Weather conditions:** Clear

**\*\* Unsignalized Intersection \*\***

**Major Road:** Creek Way runs E/W



Car - Cars

Truck - Trucks

Bicycle - Bicycles

### Comments



## Peak Hour Summary

Intersection: Creek Way & Corporate Dr  
 Site Code: 2216700001  
 Count Date: May 18, 2022  
 Period: 07:00 - 09:00

### Peak Hour Data (08:00 - 09:00)

Start Time	North Approach Corporate Dr						South Approach Corporate Dr						East Approach Creek Way						West Approach Creek Way						Total Vehicles
	←	↑	→	↻	Peds	Total	←	↑	→	↻	Peds	Total	←	↑	→	↻	Peds	Total	←	↑	→	↻	Peds	Total	
08:00	0	0	0	0	0	0	3	0	0	0	2	3	3	1	0	0	3	4	0	0	1	0	0	1	8
08:15	0	0	0	0	0	0	2	0	1	0	2	3	4	0	0	0	2	4	0	0	3	0	0	3	10
08:30	0	0	0	0	0	0	1	0	2	0	5	3	3	0	0	0	2	3	0	1	3	0	4	4	10
08:45	0	0	0	0	0	0	2	0	1	0	2	3	3	1	0	0	3	4	0	0	4	0	3	4	11
<b>Grand Total</b>	<b>0</b>	<b>0</b>	<b>0</b>	<b>0</b>	<b>0</b>	<b>0</b>	<b>8</b>	<b>0</b>	<b>4</b>	<b>0</b>	<b>11</b>	<b>12</b>	<b>13</b>	<b>2</b>	<b>0</b>	<b>0</b>	<b>10</b>	<b>15</b>	<b>0</b>	<b>1</b>	<b>11</b>	<b>0</b>	<b>7</b>	<b>12</b>	<b>39</b>
Approach %	0	0	0	0	-	-	66.7	0	33.3	0	-	-	86.7	13.3	0	0	-	-	0	8.3	91.7	0	-	-	
Totals %	0	0	0	0	0	0	20.5	0	10.3	0	30.8	30.8	33.3	5.1	0	0	38.5	38.5	0	2.6	28.2	0	30.8	30.8	
<b>PHF</b>	<b>0</b>	<b>0</b>	<b>0</b>	<b>0</b>	<b>0</b>	<b>0</b>	<b>0.67</b>	<b>0</b>	<b>0.5</b>	<b>0</b>	<b>1</b>	<b>1</b>	<b>0.81</b>	<b>0.5</b>	<b>0</b>	<b>0</b>	<b>0.94</b>	<b>0.94</b>	<b>0</b>	<b>0.25</b>	<b>0.69</b>	<b>0</b>	<b>0.75</b>	<b>0.75</b>	<b>0.89</b>
Cars	0	0	0	0	0	0	8	0	4	0	12	12	13	2	0	0	15	15	0	1	11	0	12	12	39
% Cars	0	0	0	0	0	0	100	0	100	0	100	100	100	100	0	0	100	100	0	100	100	0	100	100	100
Trucks	0	0	0	0	0	0	0	0	0	0	0	0	0	0	0	0	0	0	0	0	0	0	0	0	0
% Trucks	0	0	0	0	0	0	0	0	0	0	0	0	0	0	0	0	0	0	0	0	0	0	0	0	0
Bicycles	0	0	0	0	0	0	0	0	0	0	0	0	0	0	0	0	0	0	0	0	0	0	0	0	0
% Bicycles	0	0	0	0	0	0	0	0	0	0	0	0	0	0	0	0	0	0	0	0	0	0	0	0	0
Peds					0	-					11	-					10	-					7	-	28
% Peds					0	-					39.3	-					35.7	-					25	-	

## Peak Hour Diagram

### Specified Period

From: 11:00:00  
To: 14:00:00

### One Hour Peak

From: 13:00:00  
To: 14:00:00

**Intersection:** Creek Way & Corporate Dr  
**Site Code:** 2216700001  
**Count Date:** May 18, 2022

**Weather conditions:** Clear

**\*\* Unsignalized Intersection \*\***

**Major Road:** Creek Way runs E/W

### North Approach

	Out	In	Total
	0	0	0
	0	0	0
	0	0	0
<b>Totals</b>	<b>0</b>	<b>0</b>	<b>0</b>

### Corporate Dr

	0	0	0	0
	0	0	0	0
	0	0	0	0
<b>Totals</b>	<b>0</b>	<b>0</b>	<b>0</b>	<b>0</b>

### East Approach

	Out	In	Total
	11	15	26
	0	0	0
	3	3	6
<b>Totals</b>	<b>14</b>	<b>18</b>	<b>32</b>

### Creek Way

				Totals
	0	0	0	0
	0	0	0	0
	3	0	5	8
	1	0	6	7

Peds: 0

Peds: 6



Peds: 9

Peds: 10

### Creek Way

Totals			
0	0	0	0
0	0	0	0
4	3	0	1
10	8	0	2

### West Approach

	Out	In	Total
	11	13	24
	0	0	0
	4	1	5
<b>Totals</b>	<b>15</b>	<b>14</b>	<b>29</b>

Totals				
10	0	10	0	
0	0	0	0	
0	0	0	0	

Corporate Dr

### South Approach

	Out	In	Total
	20	14	34
	0	0	0
	0	3	3
<b>Totals</b>	<b>20</b>	<b>17</b>	<b>37</b>

- Cars

- Trucks

- Bicycles

### Comments



## Peak Hour Summary

Intersection: Creek Way & Corporate Dr  
 Site Code: 2216700001  
 Count Date: May 18, 2022  
 Period: 11:00 - 14:00

### Peak Hour Data (13:00 - 14:00)

Start Time	North Approach Corporate Dr						South Approach Corporate Dr						East Approach Creek Way						West Approach Creek Way						Total Vehicles
	←	↑	→	↻	Peds	Total	←	↑	→	↻	Peds	Total	←	↑	→	↻	Peds	Total	←	↑	→	↻	Peds	Total	
13:00	0	0	0	0	0	0	2	0	2	0	3	4	2	1	0	0	2	3	0	1	1	0	1	2	9
13:15	0	0	0	0	0	0	3	0	4	0	2	7	1	0	0	0	1	1	0	2	4	0	2	6	14
13:30	0	0	0	0	0	0	2	0	2	0	1	4	5	1	0	0	4	6	0	1	1	0	0	2	12
13:45	0	0	0	0	0	0	3	0	2	0	4	5	2	2	0	0	2	4	0	4	1	0	3	5	14
<b>Grand Total</b>	<b>0</b>	<b>0</b>	<b>0</b>	<b>0</b>	<b>0</b>	<b>0</b>	<b>10</b>	<b>0</b>	<b>10</b>	<b>0</b>	<b>10</b>	<b>20</b>	<b>10</b>	<b>4</b>	<b>0</b>	<b>0</b>	<b>9</b>	<b>14</b>	<b>0</b>	<b>8</b>	<b>7</b>	<b>0</b>	<b>6</b>	<b>15</b>	<b>49</b>
Approach %	0	0	0	0	-	-	50	0	50	0	-	-	71.4	28.6	0	0	-	-	0	53.3	46.7	0	-	-	-
Totals %	0	0	0	0	0	0	20.4	0	20.4	0	40.8	40.8	20.4	8.2	0	0	28.6	28.6	0	16.3	14.3	0	30.6	30.6	30.6
<b>PHF</b>	<b>0</b>	<b>0</b>	<b>0</b>	<b>0</b>	<b>0</b>	<b>0</b>	<b>0.83</b>	<b>0</b>	<b>0.63</b>	<b>0</b>	<b>0.71</b>	<b>0.71</b>	<b>0.5</b>	<b>0.5</b>	<b>0</b>	<b>0</b>	<b>0.58</b>	<b>0.58</b>	<b>0</b>	<b>0.5</b>	<b>0.44</b>	<b>0</b>	<b>0.63</b>	<b>0.63</b>	<b>0.88</b>
Cars	0	0	0	0	0	0	10	0	10	0	20	20	8	3	0	0	11	11	0	5	6	0	11	11	42
% Cars	0	0	0	0	0	0	100	0	100	0	100	100	80	75	0	0	78.6	78.6	0	62.5	85.7	0	73.3	73.3	85.7
Trucks	0	0	0	0	0	0	0	0	0	0	0	0	0	0	0	0	0	0	0	0	0	0	0	0	0
% Trucks	0	0	0	0	0	0	0	0	0	0	0	0	0	0	0	0	0	0	0	0	0	0	0	0	0
Bicycles	0	0	0	0	0	0	0	0	0	0	0	0	2	1	0	0	3	3	0	3	1	0	4	4	7
% Bicycles	0	0	0	0	0	0	0	0	0	0	0	0	20	25	0	0	21.4	21.4	0	37.5	14.3	0	26.7	26.7	14.3
Peds					0	-					10	-					9	-				6	-	25	25
% Peds					0	-					40	-					36	-				24	-	25	25



## Peak Hour Diagram

### Specified Period

From: 15:00:00  
To: 18:00:00

### One Hour Peak

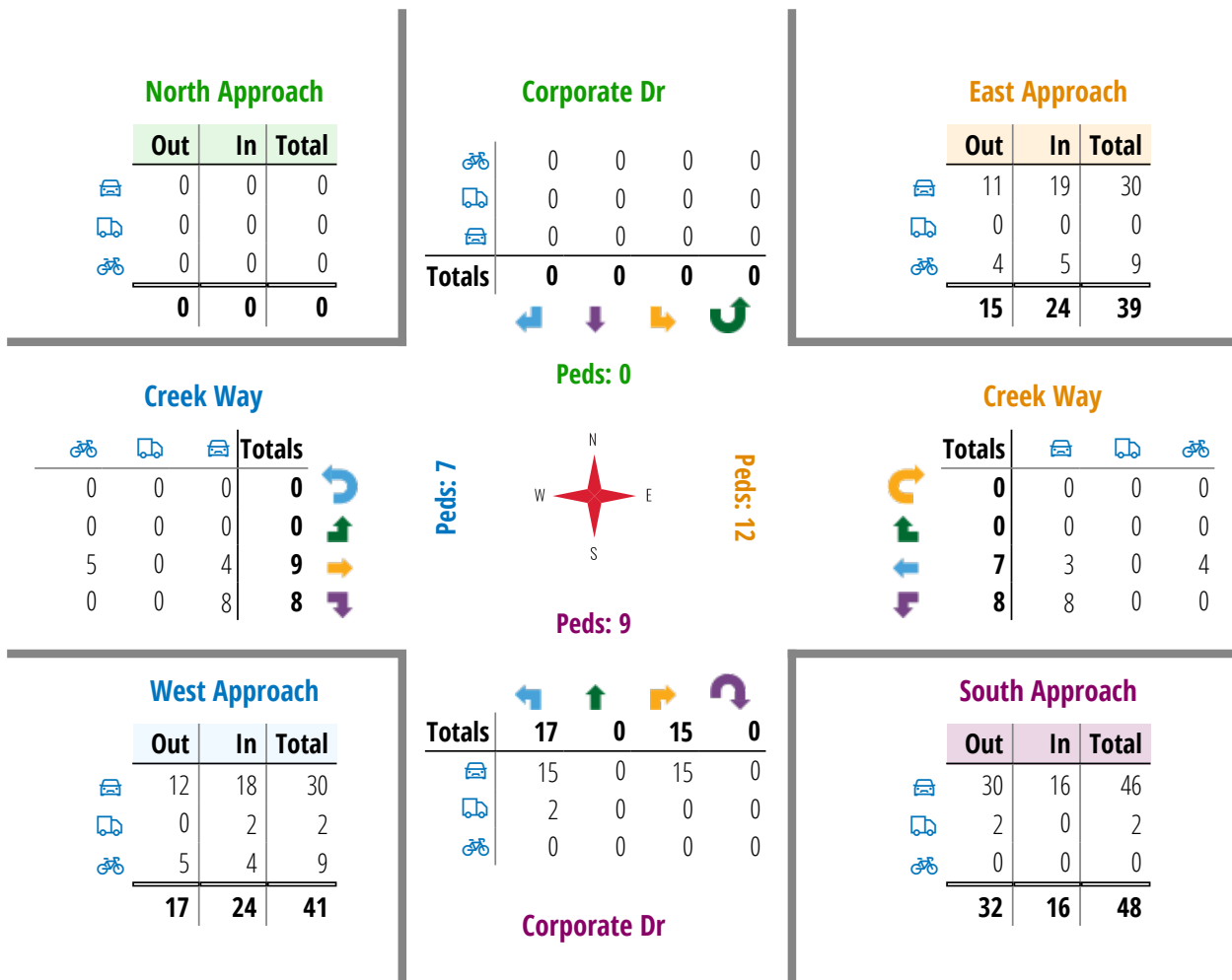
From: 16:00:00  
To: 17:00:00

**Intersection:** Creek Way & Corporate Dr  
**Site Code:** 2216700001  
**Count Date:** May 18, 2022

**Weather conditions:** Clear

**\*\* Unsignalized Intersection \*\***

**Major Road:** Creek Way runs E/W



Car - Cars

Truck - Trucks

Bicycle - Bicycles

### Comments



## Peak Hour Summary

Intersection: Creek Way & Corporate Dr  
 Site Code: 2216700001  
 Count Date: May 18, 2022  
 Period: 15:00 - 18:00

### Peak Hour Data (16:00 - 17:00)

Start Time	North Approach Corporate Dr						South Approach Corporate Dr						East Approach Creek Way						West Approach Creek Way						Total Vehicles
	←	↑	→	↻	Peds	Total	←	↑	→	↻	Peds	Total	←	↑	→	↻	Peds	Total	←	↑	→	↻	Peds	Total	
16:00	0	0	0	0	0	0	4	0	4	0	1	8	2	2	0	0	3	4	0	3	1	0	2	4	16
16:15	0	0	0	0	0	0	3	0	4	0	4	7	2	2	0	0	2	4	0	3	3	0	0	6	17
16:30	0	0	0	0	0	0	6	0	4	0	1	10	1	1	0	0	2	2	0	1	2	0	4	3	15
16:45	0	0	0	0	0	0	4	0	3	0	3	7	3	2	0	0	5	5	0	2	2	0	1	4	16
<b>Grand Total</b>	<b>0</b>	<b>0</b>	<b>0</b>	<b>0</b>	<b>0</b>	<b>0</b>	<b>17</b>	<b>0</b>	<b>15</b>	<b>0</b>	<b>9</b>	<b>32</b>	<b>8</b>	<b>7</b>	<b>0</b>	<b>0</b>	<b>12</b>	<b>15</b>	<b>0</b>	<b>9</b>	<b>8</b>	<b>0</b>	<b>7</b>	<b>17</b>	<b>64</b>
Approach %	0	0	0	0	-	-	53.1	0	46.9	0	-	-	53.3	46.7	0	0	-	-	0	52.9	47.1	0	-	-	-
Totals %	0	0	0	0	0	0	26.6	0	23.4	0	50	50	12.5	10.9	0	0	23.4	23.4	0	14.1	12.5	0	26.6	26.6	26.6
<b>PHF</b>	<b>0</b>	<b>0</b>	<b>0</b>	<b>0</b>	<b>0</b>	<b>0</b>	<b>0.71</b>	<b>0</b>	<b>0.94</b>	<b>0</b>	<b>0.8</b>	<b>0.8</b>	<b>0.67</b>	<b>0.88</b>	<b>0</b>	<b>0</b>	<b>0.75</b>	<b>0.75</b>	<b>0</b>	<b>0.75</b>	<b>0.67</b>	<b>0</b>	<b>0.71</b>	<b>0.71</b>	<b>0.94</b>
Cars	0	0	0	0	0	0	15	0	15	0	30	30	8	3	0	0	11	11	0	4	8	0	12	12	53
% Cars	0	0	0	0	0	0	88.2	0	100	0	93.8	93.8	100	42.9	0	0	73.3	73.3	0	44.4	100	0	70.6	70.6	82.8
Trucks	0	0	0	0	0	0	2	0	0	0	2	2	0	0	0	0	0	0	0	0	0	0	0	0	2
% Trucks	0	0	0	0	0	0	11.8	0	0	0	6.3	6.3	0	0	0	0	0	0	0	0	0	0	0	0	3.1
Bicycles	0	0	0	0	0	0	0	0	0	0	0	0	0	4	0	0	4	4	0	5	0	0	5	5	9
% Bicycles	0	0	0	0	0	0	0	0	0	0	0	0	0	57.1	0	0	26.7	26.7	0	55.6	0	0	29.4	29.4	14.1
Peds					0	-					9	-					12	-					7	-	28
% Peds					0	-					32.1	-					42.9	-					25	-	28



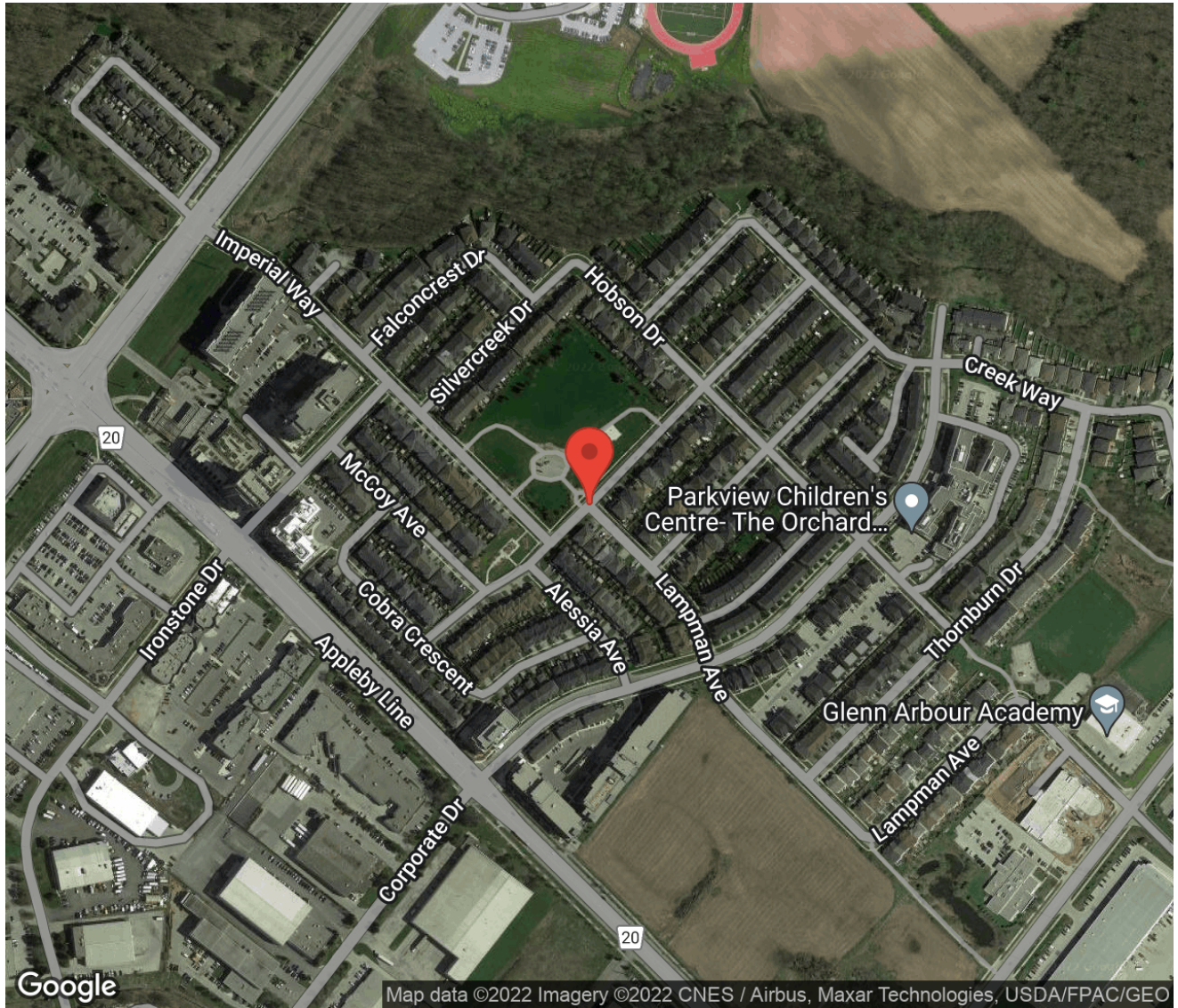
## Project #22-167 - CIMA+

### Intersection Count Report

**Intersection:** Des Jazines Dr & Lampman Ave  
**Municipality:** Burlington  
**Count Date:** Wednesday, May 18, 2022  
**Site Code:** 2216700002  
**Count Categories:** Cars, Trucks, Bicycles, Pedestrians  
**Count Period:** 07:00-09:00, 11:00-14:00, 15:00-18:00  
**Weather:** Clear  
**Comments:**

## Traffic Count Map

Intersection: Des Jades Dr & Lampman Ave  
Site Code: 2216700002  
Municipality: Burlington  
Count Date: May 18, 2022





# Traffic Count Summary

Intersection: Des Jades Dr & Lampman Ave  
 Site Code: 2216700002  
 Municipality: Burlington  
 Count Date: May 18, 2022

## Lampman Ave - Traffic Summary

Hour	North Approach Totals						South Approach Totals						Total
	Includes Cars, Trucks, Bicycles						Includes Cars, Trucks, Bicycles						
	Left	Thru	Right	U-Turn	Total	Peds	Left	Thru	Right	U-Turn	Total	Peds	
07:00 - 08:00	0	0	0	0	0	0	6	0	0	0	6	0	6
08:00 - 09:00	0	0	0	0	0	0	27	0	3	0	30	1	30
BREAK													
11:00 - 12:00	0	0	0	0	0	0	13	0	0	0	13	3	13
12:00 - 13:00	0	0	0	0	0	0	12	0	4	0	16	2	16
13:00 - 14:00	0	0	0	0	0	0	13	0	5	0	18	0	18
BREAK													
15:00 - 16:00	0	0	0	0	0	0	23	0	6	0	29	1	29
16:00 - 17:00	0	0	0	0	0	0	28	0	6	0	34	0	34
17:00 - 18:00	0	0	0	0	0	0	27	0	5	0	32	1	32
<b>GRAND TOTAL</b>	<b>0</b>	<b>0</b>	<b>0</b>	<b>0</b>	<b>0</b>	<b>0</b>	<b>149</b>	<b>0</b>	<b>29</b>	<b>0</b>	<b>178</b>	<b>8</b>	<b>178</b>



## Traffic Count Summary

Intersection: Des Jadies Dr & Lampman Ave  
 Site Code: 2216700002  
 Municipality: Burlington  
 Count Date: May 18, 2022

### Des Jadies Dr - Traffic Summary

Hour	East Approach Totals						West Approach Totals						Total
	Includes Cars, Trucks, Bicycles						Includes Cars, Trucks, Bicycles						
	Left	Thru	Right	U-Turn	Total	Peds	Left	Thru	Right	U-Turn	Total	Peds	
<b>07:00 - 08:00</b>	5	16	0	0	21	10	0	8	14	0	22	1	43
<b>08:00 - 09:00</b>	8	36	0	0	44	12	0	23	15	0	38	2	82
BREAK													
<b>11:00 - 12:00</b>	3	10	0	0	13	2	0	15	21	0	36	1	49
<b>12:00 - 13:00</b>	2	16	0	0	18	13	0	22	14	0	36	1	54
<b>13:00 - 14:00</b>	4	17	0	0	21	5	0	15	8	0	23	0	44
BREAK													
<b>15:00 - 16:00</b>	0	24	0	0	24	19	0	26	33	0	59	6	83
<b>16:00 - 17:00</b>	3	17	0	0	20	16	0	32	29	0	61	1	81
<b>17:00 - 18:00</b>	2	17	0	0	19	6	0	35	35	0	70	1	89
<b>GRAND TOTAL</b>	<b>27</b>	<b>153</b>	<b>0</b>	<b>0</b>	<b>180</b>	<b>83</b>	<b>0</b>	<b>176</b>	<b>169</b>	<b>0</b>	<b>345</b>	<b>13</b>	<b>525</b>



## Traffic Count Data

Intersection: Des Jadies Dr & Lampman Ave  
 Site Code: 2216700002  
 Municipality: Burlington  
 Count Date: May 18, 2022

### South Approach - Lampman Ave

Start Time	Cars					Trucks					Bicycles					Total Peds
	←	↑	→	↻	Total	←	↑	→	↻	Total	←	↑	→	↻	Total	
07:00	0	0	0	0	0	0	0	0	0	0	0	0	0	0	0	0
07:15	2	0	0	0	2	0	0	0	0	0	0	0	0	0	0	0
07:30	2	0	0	0	2	2	0	0	0	2	0	0	0	0	0	0
07:45	0	0	0	0	0	0	0	0	0	0	0	0	0	0	0	0
08:00	9	0	2	0	11	0	0	0	0	0	0	0	0	0	0	0
08:15	3	0	0	0	3	2	0	0	0	2	0	0	0	0	0	1
08:30	3	0	0	0	3	0	0	0	0	0	0	0	0	0	0	0
08:45	8	0	1	0	9	1	0	0	0	1	1	0	0	0	1	0
<b>SUBTOTAL</b>	27	0	3	0	30	5	0	0	0	5	1	0	0	0	1	1



## Traffic Count Data

Intersection: Des Jadies Dr & Lampman Ave  
 Site Code: 2216700002  
 Municipality: Burlington  
 Count Date: May 18, 2022

### South Approach - Lampman Ave

Start Time	Cars					Trucks					Bicycles					Total Peds
	←	↑	→	↻	Total	←	↑	→	↻	Total	←	↑	→	↻	Total	
11:00	1	0	0	0	1	0	0	0	0	0	1	0	0	0	1	0
11:15	3	0	0	0	3	0	0	0	0	0	0	0	0	0	0	2
11:30	5	0	0	0	5	0	0	0	0	0	0	0	0	0	0	0
11:45	3	0	0	0	3	0	0	0	0	0	0	0	0	0	0	1
12:00	1	0	1	0	2	0	0	0	0	0	0	0	0	0	0	0
12:15	2	0	2	0	4	0	0	0	0	0	0	0	0	0	0	1
12:30	5	0	1	0	6	0	0	0	0	0	0	0	0	0	0	0
12:45	3	0	0	0	3	1	0	0	0	1	0	0	0	0	0	1
13:00	5	0	3	0	8	0	0	0	0	0	0	0	0	0	0	0
13:15	2	0	2	0	4	0	0	0	0	0	0	0	0	0	0	0
13:30	3	0	0	0	3	0	0	0	0	0	0	0	0	0	0	0
13:45	3	0	0	0	3	0	0	0	0	0	0	0	0	0	0	0
<b>SUBTOTAL</b>	36	0	9	0	45	1	0	0	0	1	1	0	0	0	1	5



## Traffic Count Data

Intersection: Des Jadies Dr & Lampman Ave  
 Site Code: 2216700002  
 Municipality: Burlington  
 Count Date: May 18, 2022

### South Approach - Lampman Ave

Start Time	Cars					Trucks					Bicycles					Total Peds
	←	↑	→	↻	Total	←	↑	→	↻	Total	←	↑	→	↻	Total	
15:00	6	0	0	0	6	1	0	0	0	1	0	0	0	0	0	0
15:15	3	0	3	0	6	0	0	0	0	0	0	0	0	0	0	0
15:30	10	0	2	0	12	0	0	0	0	0	1	0	0	0	1	0
15:45	2	0	1	0	3	0	0	0	0	0	0	0	0	0	0	1
16:00	7	0	1	0	8	0	0	0	0	0	0	0	0	0	0	0
16:15	7	0	0	0	7	0	0	0	0	0	0	0	0	0	0	0
16:30	8	0	0	0	8	0	0	0	0	0	0	0	0	0	0	0
16:45	6	0	5	0	11	0	0	0	0	0	0	0	0	0	0	0
17:00	12	0	2	0	14	0	0	0	0	0	0	0	0	0	0	1
17:15	7	0	2	0	9	0	0	0	0	0	0	0	0	0	0	0
17:30	6	0	0	0	6	0	0	0	0	0	0	0	0	0	0	0
17:45	2	0	1	0	3	0	0	0	0	0	0	0	0	0	0	0
<b>SUBTOTAL</b>	76	0	17	0	93	1	0	0	0	1	1	0	0	0	1	2
<b>GRAND TOTAL</b>	139	0	29	0	168	7	0	0	0	7	3	0	0	0	3	8



## Traffic Count Data

Intersection: Des Jadies Dr & Lampman Ave  
 Site Code: 2216700002  
 Municipality: Burlington  
 Count Date: May 18, 2022

### East Approach - Des Jadies Dr

Start Time	Cars					Trucks					Bicycles					Total Peds	
	←	↑	→	↻	Total	←	↑	→	↻	Total	←	↑	→	↻	Total		
07:00	0	2	0	0	2	0	0	0	0	0	0	0	0	0	0	0	2
07:15	2	3	0	0	5	0	0	0	0	0	0	0	0	0	0	0	1
07:30	0	3	0	0	3	0	0	0	0	0	0	0	0	0	0	0	5
07:45	3	7	0	0	10	0	1	0	0	1	0	0	0	0	0	0	2
08:00	1	9	0	0	10	0	0	0	0	0	0	0	0	0	0	0	4
08:15	3	10	0	0	13	0	1	0	0	1	0	0	0	0	0	0	4
08:30	1	7	0	0	8	0	0	0	0	0	0	0	0	0	0	0	2
08:45	3	7	0	0	10	0	2	0	0	2	0	0	0	0	0	0	2
<b>SUBTOTAL</b>	13	48	0	0	61	0	4	0	0	4	0	0	0	0	0	0	22





## Traffic Count Data

Intersection: Des Jadines Dr & Lampman Ave  
 Site Code: 2216700002  
 Municipality: Burlington  
 Count Date: May 18, 2022

### East Approach - Des Jadines Dr

Start Time	Cars					Trucks					Bicycles					Total Peds	
	←	↑	→	↻	Total	←	↑	→	↻	Total	←	↑	→	↻	Total		
11:00	1	2	0	0	3	0	0	0	0	0	0	0	0	0	0	0	0
11:15	0	2	0	0	2	0	0	0	0	0	0	0	0	0	0	0	2
11:30	0	3	0	0	3	0	0	0	0	0	0	0	0	0	0	0	0
11:45	2	3	0	0	5	0	0	0	0	0	0	0	0	0	0	0	0
12:00	0	4	0	0	4	0	1	0	0	1	0	0	0	0	0	0	2
12:15	1	2	0	0	3	0	0	0	0	0	0	0	0	0	0	0	3
12:30	0	4	0	0	4	0	0	0	0	0	0	0	0	0	0	0	4
12:45	1	5	0	0	6	0	0	0	0	0	0	0	0	0	0	0	4
13:00	0	3	0	0	3	0	0	0	0	0	0	0	0	0	0	0	0
13:15	2	3	0	0	5	0	0	0	0	0	0	0	0	0	0	0	4
13:30	0	3	0	0	3	0	0	0	0	0	0	0	0	0	0	0	0
13:45	2	8	0	0	10	0	0	0	0	0	0	0	0	0	0	0	1
<b>SUBTOTAL</b>	9	42	0	0	51	0	1	0	0	1	0	0	0	0	0	0	20



## Traffic Count Data

Intersection: Des Jadines Dr & Lampman Ave  
 Site Code: 2216700002  
 Municipality: Burlington  
 Count Date: May 18, 2022

### East Approach - Des Jadines Dr

Start Time	Cars					Trucks					Bicycles					Total Peds
	←	↑	→	↻	Total	←	↑	→	↻	Total	←	↑	→	↻	Total	
15:00	0	7	0	0	7	0	1	0	0	1	0	1	0	0	1	4
15:15	0	1	0	0	1	0	2	0	0	2	0	0	0	0	0	2
15:30	0	6	0	0	6	0	0	0	0	0	0	0	0	0	0	4
15:45	0	5	0	0	5	0	1	0	0	1	0	0	0	0	0	9
16:00	2	2	0	0	4	0	0	0	0	0	0	0	0	0	0	7
16:15	0	3	0	0	3	0	0	0	0	0	0	0	0	0	0	8
16:30	0	3	0	0	3	0	0	0	0	0	0	0	0	0	0	0
16:45	1	9	0	0	10	0	0	0	0	0	0	0	0	0	0	1
17:00	2	3	0	0	5	0	0	0	0	0	0	0	0	0	0	0
17:15	0	6	0	0	6	0	0	0	0	0	0	0	0	0	0	2
17:30	0	6	0	0	6	0	0	0	0	0	0	0	0	0	0	3
17:45	0	2	0	0	2	0	0	0	0	0	0	0	0	0	0	1
<b>SUBTOTAL</b>	5	53	0	0	58	0	4	0	0	4	0	1	0	0	1	41
<b>GRAND TOTAL</b>	27	143	0	0	170	0	9	0	0	9	0	1	0	0	1	83



## Traffic Count Data

Intersection: Des Jadies Dr & Lampman Ave  
 Site Code: 2216700002  
 Municipality: Burlington  
 Count Date: May 18, 2022

### West Approach - Des Jadies Dr

Start Time	Cars					Trucks					Bicycles					Total Peds
	←	↑	→	↻	Total	←	↑	→	↻	Total	←	↑	→	↻	Total	
07:00	0	1	3	0	4	0	0	0	0	0	0	0	1	0	1	0
07:15	0	0	5	0	5	0	0	0	0	0	0	0	0	0	0	0
07:30	0	2	0	0	2	0	1	0	0	1	0	0	0	0	0	1
07:45	0	4	5	0	9	0	0	0	0	0	0	0	0	0	0	0
08:00	0	7	6	0	13	0	0	0	0	0	0	0	0	0	0	0
08:15	0	5	4	0	9	0	0	0	0	0	0	0	0	0	0	0
08:30	0	7	1	0	8	0	1	0	0	1	0	0	0	0	0	0
08:45	0	2	4	0	6	0	1	0	0	1	0	0	0	0	0	2
<b>SUBTOTAL</b>	0	28	28	0	56	0	3	0	0	3	0	0	1	0	1	3



## Traffic Count Data

Intersection: Des Jadies Dr & Lampman Ave  
 Site Code: 2216700002  
 Municipality: Burlington  
 Count Date: May 18, 2022

### West Approach - Des Jadies Dr

Start Time	Cars					Trucks					Bicycles					Total Peds
	←	↑	→	↻	Total	←	↑	→	↻	Total	←	↑	→	↻	Total	
11:00	0	4	6	0	10	0	0	0	0	0	0	0	0	0	0	0
11:15	0	3	6	0	9	0	1	0	0	1	0	0	0	0	0	1
11:30	0	2	4	0	6	0	0	0	0	0	0	0	0	0	0	0
11:45	0	5	5	0	10	0	0	0	0	0	0	0	0	0	0	0
12:00	0	2	2	0	4	0	0	0	0	0	0	0	1	0	1	0
12:15	0	8	5	0	13	0	0	0	0	0	0	0	0	0	0	0
12:30	0	6	5	0	11	0	0	0	0	0	0	0	0	0	0	0
12:45	0	6	1	0	7	0	0	0	0	0	0	0	0	0	0	1
13:00	0	6	4	0	10	0	0	0	0	0	0	0	0	0	0	0
13:15	0	4	1	0	5	0	0	0	0	0	0	0	0	0	0	0
13:30	0	1	0	0	1	0	0	0	0	0	0	0	0	0	0	0
13:45	0	4	3	0	7	0	0	0	0	0	0	0	0	0	0	0
<b>SUBTOTAL</b>	0	51	42	0	93	0	1	0	0	1	0	0	1	0	1	2

## Traffic Count Data

Intersection: Des Jadies Dr & Lampman Ave  
 Site Code: 2216700002  
 Municipality: Burlington  
 Count Date: May 18, 2022

### West Approach - Des Jadies Dr

Start Time	Cars					Trucks					Bicycles					Total Peds
	←	↑	→	↻	Total	←	↑	→	↻	Total	←	↑	→	↻	Total	
15:00	0	6	6	0	12	0	1	0	0	1	0	0	0	0	0	0
15:15	0	10	10	0	20	0	0	0	0	0	0	0	0	0	0	2
15:30	0	4	5	0	9	0	0	1	0	1	0	0	0	0	0	4
15:45	0	5	11	0	16	0	0	0	0	0	0	0	0	0	0	0
16:00	0	6	7	0	13	0	2	0	0	2	0	0	0	0	0	1
16:15	0	8	10	0	18	0	0	0	0	0	0	0	0	0	0	0
16:30	0	10	3	0	13	0	0	0	0	0	0	0	0	0	0	0
16:45	0	6	9	0	15	0	0	0	0	0	0	0	0	0	0	0
17:00	0	6	8	0	14	0	0	0	0	0	0	0	0	0	0	0
17:15	0	6	9	0	15	0	0	1	0	1	0	0	0	0	0	1
17:30	0	9	6	0	15	0	0	0	0	0	0	4	0	0	4	0
17:45	0	10	11	0	21	0	0	0	0	0	0	0	0	0	0	0
<b>SUBTOTAL</b>	0	86	95	0	181	0	3	2	0	5	0	4	0	0	4	8
<b>GRAND TOTAL</b>	0	165	165	0	330	0	7	2	0	9	0	4	2	0	6	13



## Peak Hour Diagram

### Specified Period

From: 07:00:00  
To: 09:00:00

### One Hour Peak

From: 08:00:00  
To: 09:00:00

**Intersection:** Des Jazines Dr & Lampman Ave  
**Site Code:** 2216700002  
**Count Date:** May 18, 2022

**Weather conditions:** Clear

**\*\* Unsignalized Intersection \*\***

**Major Road:** Des Jazines Dr runs E/W

### East Approach

	Out	In	Total
	41	24	65
	3	2	5
	0	0	0
	<b>44</b>	<b>26</b>	<b>70</b>

### Des Jazines Dr

			Totals
0	0	0	<b>0</b>
0	2	21	<b>23</b>
0	0	15	<b>15</b>

Peds: 0

Peds: 2



Peds: 12

Peds: 1

### Des Jazines Dr

Totals			
<b>0</b>	0	0	0
<b>36</b>	33	3	0
<b>8</b>	8	0	0

### West Approach

	Out	In	Total
	36	56	92
	2	6	8
	0	1	1
	<b>38</b>	<b>63</b>	<b>101</b>

Totals	27	3	0
	23	3	0
	3	0	0
	1	0	0

Lampman Ave

### South Approach

	Out	In	Total
	26	23	49
	3	0	3
	1	0	1
	<b>30</b>	<b>23</b>	<b>53</b>

- Cars

- Trucks

- Bicycles

### Comments



## Peak Hour Summary

Intersection: Des Jades Dr & Lampman Ave  
 Site Code: 2216700002  
 Count Date: May 18, 2022  
 Period: 07:00 - 09:00

### Peak Hour Data (08:00 - 09:00)

Start Time	North Approach				South Approach Lampman Ave				East Approach Des Jades Dr				West Approach Des Jades Dr				Total Vehicles									
	←	↑	→	↻	Peds	Total	←	↑	→	↻	Peds	Total	←	↑	→	↻		Peds	Total							
08:00					0		9		2	0	0	11	1	9			0	4	10		7	6	0	0	13	34
08:15					0		5		0	0	1	5	3	11			0	4	14		5	4	0	0	9	28
08:30					0		3		0	0	0	3	1	7			0	2	8		8	1	0	0	9	20
08:45					0		10		1	0	0	11	3	9			0	2	12		3	4	0	2	7	30
<b>Grand Total</b>					<b>0</b>	<b>0</b>	<b>27</b>	<b>3</b>	<b>0</b>	<b>1</b>	<b>30</b>	<b>8</b>	<b>36</b>	<b>0</b>	<b>12</b>	<b>44</b>	<b>23</b>	<b>15</b>	<b>0</b>	<b>2</b>	<b>38</b>	<b>112</b>				
Approach %					-		90	10	0		-	18.2	81.8	0		-	60.5	39.5	0		-					
Totals %						0	24.1	2.7	0		26.8	7.1	32.1	0		39.3	20.5	13.4	0		33.9					
<b>PHF</b>					<b>0</b>	<b>0</b>	<b>0.68</b>	<b>0.38</b>	<b>0</b>	<b>0.68</b>	<b>0.67</b>	<b>0.82</b>	<b>0</b>	<b>0.79</b>	<b>0.72</b>	<b>0.63</b>	<b>0</b>	<b>0.73</b>	<b>0.82</b>							
Cars					0		23	3	0		26	8	33	0		41	21	15	0		36	103				
% Cars					0		85.2	100	0		86.7	100	91.7	0		93.2	91.3	100	0		94.7	92				
Trucks					0		3	0	0		3	0	3	0		3	2	0	0		2	8				
% Trucks					0		11.1	0	0		10	0	8.3	0		6.8	8.7	0	0		5.3	7.1				
Bicycles					0		1	0	0		1	0	0	0		0	0	0	0		0	1				
% Bicycles					0		3.7	0	0		3.3	0	0	0		0	0	0	0		0	0.9				
Peds					0	-				1	-				12	-				2	-	15				
% Peds					0	-				6.7	-				80	-				13.3	-					

## Peak Hour Diagram

### Specified Period

From: 11:00:00  
To: 14:00:00

### One Hour Peak

From: 12:15:00  
To: 13:15:00

**Intersection:** Des Jazines Dr & Lampman Ave  
**Site Code:** 2216700002  
**Count Date:** May 18, 2022

**Weather conditions:** Clear

**\*\* Unsignalized Intersection \*\***

**Major Road:** Des Jazines Dr runs E/W

### East Approach

	Out	In	Total
	16	32	48
	0	0	0
	0	0	0
	<b>16</b>	<b>32</b>	<b>48</b>

### Des Jazines Dr

			Totals
0	0	0	<b>0</b>
0	0	26	<b>26</b>
0	0	15	<b>15</b>

Peds: 0

Peds: 1



Peds: 11

### Des Jazines Dr

Totals			
<b>0</b>	0	0	0
<b>14</b>	14	0	0
<b>2</b>	2	0	0

Peds: 2

### West Approach

	Out	In	Total
	41	29	70
	0	1	1
	0	0	0
	<b>41</b>	<b>30</b>	<b>71</b>

Totals	16	6	0
	15	6	0
	1	0	0
	0	0	0

Lampman Ave

### South Approach

	Out	In	Total
	21	17	38
	1	0	1
	0	0	0
	<b>22</b>	<b>17</b>	<b>39</b>

- Cars

- Trucks

- Bicycles

### Comments



## Peak Hour Summary

Intersection: Des Jades Dr & Lampman Ave  
 Site Code: 2216700002  
 Count Date: May 18, 2022  
 Period: 11:00 - 14:00

### Peak Hour Data (12:15 - 13:15)

Start Time	North Approach				South Approach Lampman Ave				East Approach Des Jades Dr				West Approach Des Jades Dr				Total Vehicl es									
	←	↑	→	↻	Peds	Total	←	↑	→	↻	Peds	Total	←	↑	→	↻		Peds	Total							
12:15					0		2		2	0	1	4	1	2			0	3	3		8	5	0	0	13	20
12:30					0		5		1	0	0	6	0	4			0	4	4		6	5	0	0	11	21
12:45					0		4		0	0	1	4	1	5			0	4	6		6	1	0	1	7	17
13:00					0		5		3	0	0	8	0	3			0	0	3		6	4	0	0	10	21
<b>Grand Total</b>					<b>0</b>	<b>0</b>	<b>16</b>	<b>6</b>	<b>0</b>	<b>2</b>	<b>22</b>	<b>2</b>	<b>14</b>	<b>0</b>	<b>11</b>	<b>16</b>	<b>26</b>	<b>15</b>	<b>0</b>	<b>1</b>	<b>41</b>	<b>79</b>				
Approach %					-		72.7	27.3	0	-		12.5	87.5	0	-		63.4	36.6	0	-						
Totals %					0		20.3	7.6	0		27.8	2.5	17.7	0		20.3	32.9	19	0		51.9					
<b>PHF</b>					<b>0</b>		<b>0.8</b>	<b>0.5</b>	<b>0</b>		<b>0.69</b>	<b>0.5</b>	<b>0.7</b>	<b>0</b>		<b>0.67</b>	<b>0.81</b>	<b>0.75</b>	<b>0</b>		<b>0.79</b>	<b>0.94</b>				
Cars					0		15	6	0		21	2	14	0		16	26	15	0		41	78				
% Cars					0		93.8	100	0		95.5	100	100	0		100	100	100	0		100	98.7				
Trucks					0		1	0	0		1	0	0	0		0	0	0	0		0	1				
% Trucks					0		6.3	0	0		4.5	0	0	0		0	0	0	0		0	1.3				
Bicycles					0		0	0	0		0	0	0	0		0	0	0	0		0	0				
% Bicycles					0		0	0	0		0	0	0	0		0	0	0	0		0	0				
Peds					0	-				2	-				11	-				1	-	14				
% Peds					0	-				14.3	-				78.6	-				7.1	-					

## Peak Hour Diagram

### Specified Period

From: 15:00:00  
To: 18:00:00

### One Hour Peak

From: 16:45:00  
To: 17:45:00

**Intersection:** Des Jazines Dr & Lampman Ave  
**Site Code:** 2216700002  
**Count Date:** May 18, 2022

**Weather conditions:** Clear

**\*\* Unsignalized Intersection \*\***

**Major Road:** Des Jazines Dr runs E/W

### East Approach

	Out	In	Total
	27	36	63
	0	0	0
	0	4	4
	<b>27</b>	<b>40</b>	<b>67</b>

### Des Jazines Dr

			Totals
0	0	0	<b>0</b>
4	0	27	<b>31</b>
0	1	32	<b>33</b>

Peds: 0



Peds: 1

Peds: 6

### Des Jazines Dr

Totals			
<b>0</b>	0	0	0
<b>24</b>	24	0	0
<b>3</b>	3	0	0

Peds: 1

### West Approach

	Out	In	Total
	59	55	114
	1	0	1
	4	0	4
	<b>64</b>	<b>55</b>	<b>119</b>

Totals	31	9	0
	31	9	0
	0	0	0
	0	0	0

Lampman Ave

### South Approach

	Out	In	Total
	40	35	75
	0	1	1
	0	0	0
	<b>40</b>	<b>36</b>	<b>76</b>

- Cars

- Trucks

- Bicycles

### Comments





## Peak Hour Summary

Intersection: Des Jadies Dr & Lampman Ave  
 Site Code: 2216700002  
 Count Date: May 18, 2022  
 Period: 15:00 - 18:00

### Peak Hour Data (16:45 - 17:45)

Start Time	North Approach				South Approach Lampman Ave				East Approach Des Jadies Dr				West Approach Des Jadies Dr				Total Vehicles									
	←	↑	→	↻	Peds	Total	←	↑	→	↻	Peds	Total	←	↑	→	↻		Peds	Total							
16:45					0		6		5	0	0	11	1	9			0	1	10		6	9	0	0	15	36
17:00					0		12		2	0	1	14	2	3			0	0	5		6	8	0	0	14	33
17:15					0		7		2	0	0	9	0	6			0	2	6		6	10	0	1	16	31
17:30					0		6		0	0	0	6	0	6			0	3	6		13	6	0	0	19	31
<b>Grand Total</b>					<b>0</b>	<b>0</b>	<b>31</b>	<b>9</b>	<b>0</b>	<b>1</b>	<b>40</b>	<b>3</b>	<b>24</b>	<b>0</b>	<b>6</b>	<b>27</b>	<b>31</b>	<b>33</b>	<b>0</b>	<b>1</b>	<b>64</b>	<b>131</b>				
Approach %					-		77.5	22.5	0	-			11.1	88.9	0	-					48.4	51.6	0	-		
Totals %					0		23.7	6.9	0		30.5	2.3	18.3	0		20.6					23.7	25.2	0		48.9	
<b>PHF</b>					<b>0</b>		<b>0.65</b>	<b>0.45</b>	<b>0</b>		<b>0.71</b>	<b>0.38</b>	<b>0.67</b>	<b>0</b>		<b>0.68</b>					<b>0.6</b>	<b>0.83</b>	<b>0</b>		<b>0.84</b>	<b>0.91</b>
Cars					0		31	9	0		40	3	24	0		27					27	32	0		59	126
% Cars					0		100	100	0		100	100	100	0		100					87.1	97	0		92.2	96.2
Trucks					0		0	0	0		0	0	0	0		0					0	1	0		1	1
% Trucks					0		0	0	0		0	0	0	0		0					0	3	0		1.6	0.8
Bicycles					0		0	0	0		0	0	0	0		0					4	0	0		4	4
% Bicycles					0		0	0	0		0	0	0	0		0					12.9	0	0		6.3	3.1
Peds					0	-				1	-					6	-						1	-		8
% Peds					0	-				12.5	-					75	-						12.5	-		



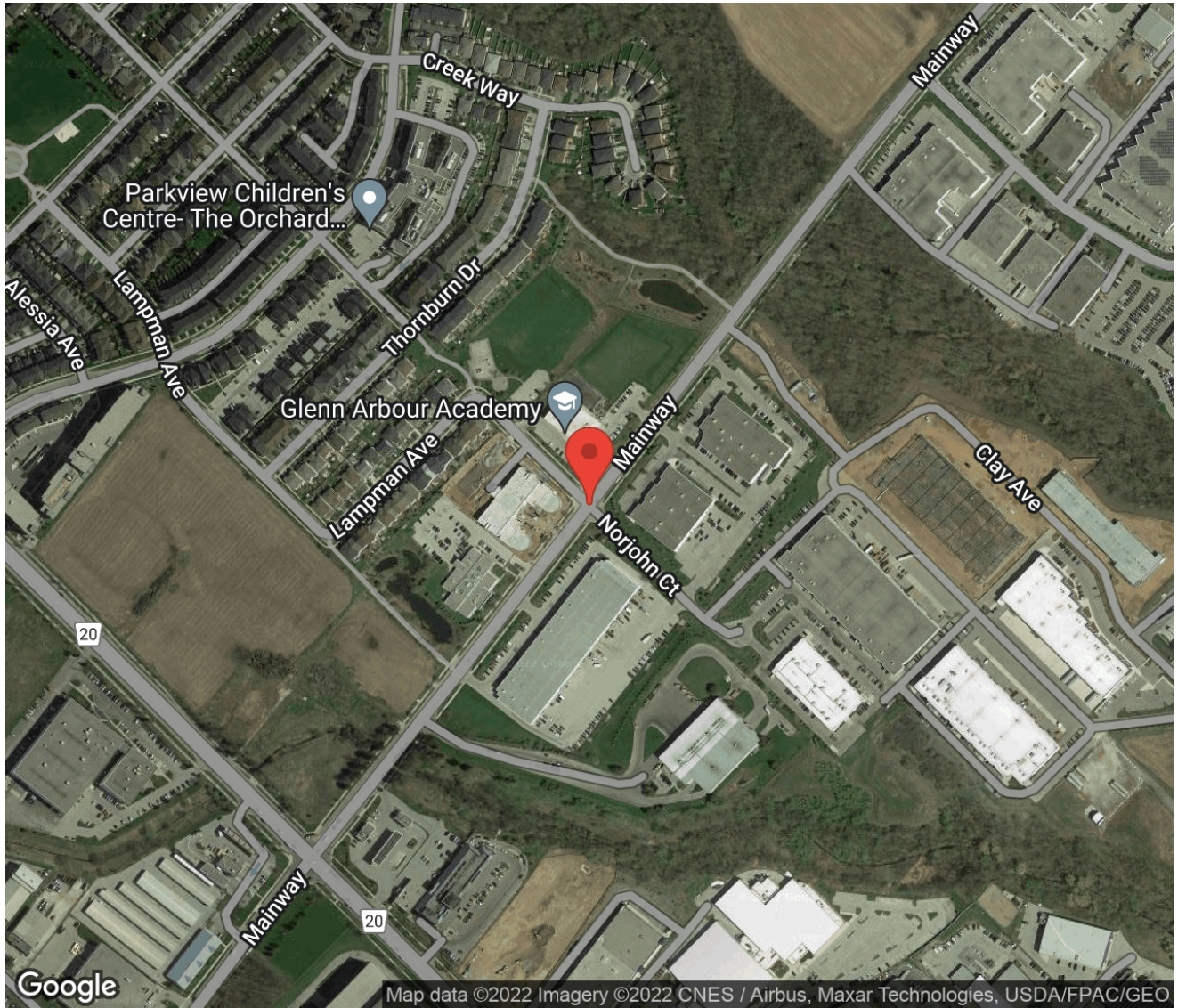
## Project #22-167 - CIMA+

### Intersection Count Report

**Intersection:** Mainway & Lampman Ave-Norjohn Ct  
**Municipality:** Burlington  
**Count Date:** Wednesday, May 18, 2022  
**Site Code:** 2216700003  
**Count Categories:** Cars, Trucks, Bicycles, Pedestrians  
**Count Period:** 07:00-09:00, 11:00-14:00, 15:00-18:00  
**Weather:** Clear  
**Comments:**

## Traffic Count Map

Intersection: Mainway & Lampman Ave-Norjohn Ct  
Site Code: 2216700003  
Municipality: Burlington  
Count Date: May 18, 2022



## Traffic Count Summary

Intersection: Mainway & Lampman Ave-Norjohn Ct  
 Site Code: 2216700003  
 Municipality: Burlington  
 Count Date: May 18, 2022

### Lampman Ave - Traffic Summary

Hour	North Approach Totals						South Approach Totals						Total
	Includes Cars, Trucks, Bicycles						Includes Cars, Trucks, Bicycles						
	Left	Thru	Right	U-Turn	Total	Peds	Left	Thru	Right	U-Turn	Total	Peds	
<b>07:00 - 08:00</b>	42	0	26	0	68	3	5	0	1	0	6	4	74
<b>08:00 - 09:00</b>	106	2	54	0	162	5	10	0	9	0	19	7	181
BREAK													
<b>11:00 - 12:00</b>	16	0	14	0	30	1	5	0	7	0	12	3	42
<b>12:00 - 13:00</b>	33	0	19	0	52	1	33	1	13	0	47	9	99
<b>13:00 - 14:00</b>	19	0	16	0	35	5	18	2	11	0	31	2	66
BREAK													
<b>15:00 - 16:00</b>	42	3	37	0	82	3	46	3	24	0	73	5	155
<b>16:00 - 17:00</b>	47	1	43	0	91	1	66	1	26	0	93	8	184
<b>17:00 - 18:00</b>	52	1	26	0	79	1	42	1	11	0	54	7	133
<b>GRAND TOTAL</b>	<b>357</b>	<b>7</b>	<b>235</b>	<b>0</b>	<b>599</b>	<b>20</b>	<b>225</b>	<b>8</b>	<b>102</b>	<b>0</b>	<b>335</b>	<b>45</b>	<b>934</b>

## Traffic Count Summary

Intersection: Mainway & Lampman Ave-Norjohn Ct  
 Site Code: 2216700003  
 Municipality: Burlington  
 Count Date: May 18, 2022

### Mainway - Traffic Summary

Hour	East Approach Totals						West Approach Totals						Total
	Includes Cars, Trucks, Bicycles						Includes Cars, Trucks, Bicycles						
	Left	Thru	Right	U-Turn	Total	Peds	Left	Thru	Right	U-Turn	Total	Peds	
<b>07:00 - 08:00</b>	12	83	1	0	96	0	10	388	36	0	434	1	530
<b>08:00 - 09:00</b>	16	142	27	0	185	0	32	567	54	0	653	0	838
BREAK													
<b>11:00 - 12:00</b>	5	154	13	0	172	0	8	143	20	0	171	3	343
<b>12:00 - 13:00</b>	13	288	26	0	327	1	17	237	44	0	298	1	625
<b>13:00 - 14:00</b>	15	188	21	0	224	3	19	244	37	0	300	0	524
BREAK													
<b>15:00 - 16:00</b>	9	433	58	0	500	2	18	193	21	0	232	1	732
<b>16:00 - 17:00</b>	13	668	68	0	749	0	21	201	19	0	241	0	990
<b>17:00 - 18:00</b>	8	770	79	0	857	0	41	177	11	0	229	0	1086
<b>GRAND TOTAL</b>	<b>91</b>	<b>2726</b>	<b>293</b>	<b>0</b>	<b>3110</b>	<b>6</b>	<b>166</b>	<b>2150</b>	<b>242</b>	<b>0</b>	<b>2558</b>	<b>6</b>	<b>5668</b>





## Traffic Count Data

Intersection: Mainway & Lampman Ave-Norjohn Ct  
 Site Code: 2216700003  
 Municipality: Burlington  
 Count Date: May 18, 2022

### North Approach - Lampman Ave

Start Time	Cars					Trucks					Bicycles					Total Peds	
	←	↑	→	↻	Total	←	↑	→	↻	Total	←	↑	→	↻	Total		
07:00	6	0	3	0	9	0	0	0	0	0	0	0	0	0	0	0	2
07:15	7	0	7	0	14	0	0	0	0	0	0	0	0	0	0	0	0
07:30	17	0	9	0	26	0	0	0	0	0	0	0	0	0	0	0	1
07:45	12	0	7	0	19	0	0	0	0	0	0	0	0	0	0	0	0
08:00	19	0	10	0	29	0	0	0	0	0	1	0	0	0	1	0	0
08:15	30	1	13	0	44	0	0	0	0	0	0	0	0	0	0	0	3
08:30	22	0	14	0	36	0	0	0	0	0	0	0	0	0	0	0	1
08:45	34	1	17	0	52	0	0	0	0	0	0	0	0	0	0	0	1
<b>SUBTOTAL</b>	147	2	80	0	229	0	0	0	0	0	1	0	0	0	1	0	8





## Traffic Count Data

Intersection: Mainway & Lampman Ave-Norjohn Ct  
 Site Code: 2216700003  
 Municipality: Burlington  
 Count Date: May 18, 2022

### North Approach - Lampman Ave

Start Time	Cars					Trucks					Bicycles					Total Peds
	←	↑	→	↻	Total	←	↑	→	↻	Total	←	↑	→	↻	Total	
15:00	4	0	5	0	9	0	1	0	0	1	0	0	0	0	0	0
15:15	11	0	6	0	17	1	1	1	0	3	0	0	0	0	0	2
15:30	21	1	17	0	39	0	0	1	0	1	0	0	0	0	0	1
15:45	5	0	7	0	12	0	0	0	0	0	0	0	0	0	0	0
16:00	20	0	8	0	28	0	0	0	0	0	0	0	0	0	0	0
16:15	4	0	15	0	19	0	0	0	0	0	0	0	0	0	0	1
16:30	10	0	13	0	23	0	0	0	0	0	0	0	0	0	0	0
16:45	13	1	7	0	21	0	0	0	0	0	0	0	0	0	0	0
17:00	15	0	11	0	26	0	0	0	0	0	0	0	0	0	0	0
17:15	13	1	5	0	19	0	0	0	0	0	0	0	0	0	0	0
17:30	19	0	7	0	26	0	0	0	0	0	0	0	0	0	0	1
17:45	5	0	3	0	8	0	0	0	0	0	0	0	0	0	0	0
<b>SUBTOTAL</b>	140	3	104	0	247	1	2	2	0	5	0	0	0	0	0	5
<b>GRAND TOTAL</b>	355	5	233	0	593	1	2	2	0	5	1	0	0	0	1	20



## Traffic Count Data

Intersection: Mainway & Lampman Ave-Norjohn Ct  
 Site Code: 2216700003  
 Municipality: Burlington  
 Count Date: May 18, 2022

### South Approach - Norjohn Ct

Start Time	Cars					Trucks					Bicycles					Total Peds	
	←	↑	→	↻	Total	←	↑	→	↻	Total	←	↑	→	↻	Total		
07:00	0	0	0	0	0	0	0	0	0	0	0	0	0	0	0	0	0
07:15	3	0	1	0	4	0	0	0	0	0	0	0	0	0	0	0	1
07:30	1	0	0	0	1	0	0	0	0	0	0	0	0	0	0	0	1
07:45	1	0	0	0	1	0	0	0	0	0	0	0	0	0	0	0	2
08:00	1	0	1	0	2	0	0	0	0	0	0	0	0	0	0	0	4
08:15	2	0	1	0	3	0	0	0	0	0	0	0	0	0	0	0	0
08:30	1	0	3	0	4	1	0	1	0	2	0	0	0	0	0	0	1
08:45	4	0	3	0	7	1	0	0	0	1	0	0	0	0	0	0	2
<b>SUBTOTAL</b>	13	0	9	0	22	2	0	1	0	3	0	0	0	0	0	0	11



## Traffic Count Data

Intersection: Mainway & Lampman Ave-Norjohn Ct  
 Site Code: 2216700003  
 Municipality: Burlington  
 Count Date: May 18, 2022

### South Approach - Norjohn Ct

Start Time	Cars					Trucks					Bicycles					Total Peds	
	←	↑	→	↻	Total	←	↑	→	↻	Total	←	↑	→	↻	Total		
11:00	1	0	1	0	2	0	0	0	0	0	0	0	0	0	0	0	1
11:15	0	0	1	0	1	0	0	1	0	1	0	0	0	0	0	0	1
11:30	1	0	2	0	3	0	0	1	0	1	0	0	0	0	0	0	0
11:45	3	0	1	0	4	0	0	0	0	0	0	0	0	0	0	0	1
12:00	9	0	5	0	14	1	0	1	0	2	0	0	0	0	0	0	3
12:15	13	0	5	0	18	0	0	0	0	0	0	0	0	0	0	0	3
12:30	7	0	2	0	9	0	0	0	0	0	0	0	0	0	0	0	3
12:45	3	1	0	0	4	0	0	0	0	0	0	0	0	0	0	0	0
13:00	2	1	1	0	4	0	0	0	0	0	0	0	0	0	0	0	0
13:15	6	0	4	0	10	0	0	1	0	1	0	0	0	0	0	0	0
13:30	6	1	2	0	9	0	0	0	0	0	0	0	0	0	0	0	0
13:45	4	0	3	0	7	0	0	0	0	0	0	0	0	0	0	0	2
<b>SUBTOTAL</b>	55	3	27	0	85	1	0	4	0	5	0	0	0	0	0	0	14





## Traffic Count Data

Intersection: Mainway & Lampman Ave-Norjohn Ct  
 Site Code: 2216700003  
 Municipality: Burlington  
 Count Date: May 18, 2022

### South Approach - Norjohn Ct

Start Time	Cars					Trucks					Bicycles					Total Peds
	←	↑	→	↻	Total	←	↑	→	↻	Total	←	↑	→	↻	Total	
15:00	9	0	3	0	12	2	0	0	0	2	0	0	0	0	0	0
15:15	4	1	7	0	12	0	0	0	0	0	0	0	0	0	0	0
15:30	20	2	6	0	28	0	0	1	0	1	0	0	0	0	0	1
15:45	11	0	7	0	18	0	0	0	0	0	0	0	0	0	0	4
16:00	8	0	7	0	15	0	0	0	0	0	0	0	0	0	0	5
16:15	12	0	5	0	17	1	0	1	0	2	0	0	0	0	0	1
16:30	25	1	5	0	31	1	0	0	0	1	0	0	0	0	0	0
16:45	19	0	8	0	27	0	0	0	0	0	0	0	0	0	0	2
17:00	8	1	1	0	10	0	0	0	0	0	0	0	0	0	0	4
17:15	9	0	1	0	10	0	0	0	0	0	0	0	0	0	0	0
17:30	15	0	6	0	21	0	0	0	0	0	0	0	0	0	0	1
17:45	10	0	2	0	12	0	0	1	0	1	0	0	0	0	0	2
<b>SUBTOTAL</b>	150	5	58	0	213	4	0	3	0	7	0	0	0	0	0	20
<b>GRAND TOTAL</b>	218	8	94	0	320	7	0	8	0	15	0	0	0	0	0	45



## Traffic Count Data

Intersection: Mainway & Lampman Ave-Norjohn Ct  
 Site Code: 2216700003  
 Municipality: Burlington  
 Count Date: May 18, 2022

### East Approach - Mainway

Start Time	Cars					Trucks					Bicycles					Total Peds
	←	↑	→	↻	Total	←	↑	→	↻	Total	←	↑	→	↻	Total	
07:00	1	9	0	0	10	0	3	0	0	3	0	0	0	0	0	0
07:15	3	17	0	0	20	0	1	0	0	1	0	0	0	0	0	0
07:30	3	25	1	0	29	0	0	0	0	0	0	1	0	0	1	0
07:45	5	24	0	0	29	0	3	0	0	3	0	0	0	0	0	0
08:00	6	20	1	0	27	0	5	0	0	5	0	0	0	0	0	0
08:15	4	33	10	0	47	1	4	0	0	5	0	1	0	0	1	0
08:30	0	30	5	0	35	0	5	0	0	5	0	0	0	0	0	0
08:45	4	34	11	0	49	1	7	0	0	8	0	3	0	0	3	0
<b>SUBTOTAL</b>	26	192	28	0	246	2	28	0	0	30	0	5	0	0	5	0



## Traffic Count Data

Intersection: Mainway & Lampman Ave-Norjohn Ct  
 Site Code: 2216700003  
 Municipality: Burlington  
 Count Date: May 18, 2022

### East Approach - Mainway

Start Time	Cars					Trucks					Bicycles					Total Peds
	←	↑	→	↻	Total	←	↑	→	↻	Total	←	↑	→	↻	Total	
11:00	1	37	2	0	40	0	5	0	0	5	0	1	1	0	2	0
11:15	1	25	4	0	30	0	6	0	0	6	0	1	0	0	1	0
11:30	2	28	3	0	33	0	2	0	0	2	0	1	0	0	1	0
11:45	1	42	3	0	46	0	6	0	0	6	0	0	0	0	0	0
12:00	3	85	7	0	95	0	3	0	0	3	0	0	0	0	0	1
12:15	8	93	6	0	107	0	5	0	0	5	0	0	0	0	0	0
12:30	0	59	9	0	68	1	4	0	0	5	0	0	0	0	0	0
12:45	1	38	4	0	43	0	1	0	0	1	0	0	0	0	0	0
13:00	1	46	4	0	51	0	3	1	0	4	0	0	0	0	0	1
13:15	2	50	5	0	57	0	4	0	0	4	0	0	0	0	0	0
13:30	4	37	6	0	47	1	2	0	0	3	0	0	0	0	0	2
13:45	7	44	5	0	56	0	1	0	0	1	0	1	0	0	1	0
<b>SUBTOTAL</b>	31	584	58	0	673	2	42	1	0	45	0	4	1	0	5	4



## Traffic Count Data

Intersection: Mainway & Lampman Ave-Norjohn Ct  
 Site Code: 2216700003  
 Municipality: Burlington  
 Count Date: May 18, 2022

### East Approach - Mainway

Start Time	Cars					Trucks					Bicycles					Total Peds
	←	↑	→	↻	Total	←	↑	→	↻	Total	←	↑	→	↻	Total	
15:00	2	71	11	0	84	1	6	0	0	7	0	0	0	0	0	0
15:15	3	95	11	0	109	0	6	0	0	6	0	0	0	0	0	1
15:30	1	131	14	0	146	0	4	0	0	4	0	1	1	0	2	1
15:45	2	108	20	0	130	0	11	1	0	12	0	0	0	0	0	0
16:00	4	114	13	0	131	0	7	0	0	7	0	0	0	0	0	0
16:15	1	148	12	0	161	0	6	1	0	7	0	0	0	0	0	0
16:30	0	206	24	0	230	0	8	0	0	8	0	1	0	0	1	0
16:45	8	173	18	0	199	0	4	0	0	4	0	1	0	0	1	0
17:00	0	208	18	0	226	0	6	0	0	6	0	1	0	0	1	0
17:15	0	185	15	0	200	0	6	0	0	6	0	0	0	0	0	0
17:30	4	192	27	0	223	0	6	0	0	6	0	0	0	0	0	0
17:45	3	159	19	0	181	1	6	0	0	7	0	1	0	0	1	0
<b>SUBTOTAL</b>	28	1790	202	0	2020	2	76	2	0	80	0	5	1	0	6	2
<b>GRAND TOTAL</b>	85	2566	288	0	2939	6	146	3	0	155	0	14	2	0	16	6



## Traffic Count Data

Intersection: Mainway & Lampman Ave-Norjohn Ct  
 Site Code: 2216700003  
 Municipality: Burlington  
 Count Date: May 18, 2022

### West Approach - Mainway

Start Time	Cars					Trucks					Bicycles					Total Peds
	←	↑	→	↻	Total	←	↑	→	↻	Total	←	↑	→	↻	Total	
07:00	1	68	5	0	74	0	0	0	0	0	0	1	0	0	1	0
07:15	4	53	5	0	62	0	0	0	0	0	0	0	0	0	0	0
07:30	2	109	8	0	119	0	3	0	0	3	0	1	0	0	1	0
07:45	2	150	18	0	170	1	3	0	0	4	0	0	0	0	0	1
08:00	6	126	9	0	141	0	4	1	0	5	0	3	0	0	3	0
08:15	6	147	12	0	165	1	4	1	0	6	0	0	0	0	0	0
08:30	7	134	15	0	156	1	8	0	0	9	0	0	0	0	0	0
08:45	11	135	15	0	161	0	6	1	0	7	0	0	0	0	0	0
<b>SUBTOTAL</b>	39	922	87	0	1048	3	28	3	0	34	0	5	0	0	5	1





## Traffic Count Data

Intersection: Mainway & Lampman Ave-Norjohn Ct  
 Site Code: 2216700003  
 Municipality: Burlington  
 Count Date: May 18, 2022

### West Approach - Mainway

Start Time	Cars					Trucks					Bicycles					Total Peds
	←	↑	→	↻	Total	←	↑	→	↻	Total	←	↑	→	↻	Total	
11:00	2	23	4	0	29	0	8	0	0	8	0	1	0	0	1	1
11:15	2	30	5	0	37	1	5	1	0	7	0	0	0	0	0	0
11:30	2	37	5	0	44	0	2	1	0	3	0	0	0	0	0	1
11:45	1	34	4	0	39	0	3	0	0	3	0	0	0	0	0	1
12:00	5	51	12	0	68	0	5	0	0	5	0	1	0	0	1	0
12:15	6	67	11	0	84	0	6	0	0	6	0	1	0	0	1	0
12:30	2	47	10	0	59	0	6	0	0	6	0	0	0	0	0	1
12:45	4	49	11	0	64	0	3	0	0	3	0	1	0	0	1	0
13:00	2	52	10	0	64	0	6	0	0	6	0	0	0	0	0	0
13:15	5	59	9	0	73	0	8	0	0	8	0	0	0	0	0	0
13:30	5	53	9	0	67	0	6	0	0	6	0	0	0	0	0	0
13:45	7	57	9	0	73	0	3	0	0	3	0	0	0	0	0	0
<b>SUBTOTAL</b>	43	559	99	0	701	1	61	2	0	64	0	4	0	0	4	4



## Traffic Count Data

Intersection: Mainway & Lampman Ave-Norjohn Ct  
 Site Code: 2216700003  
 Municipality: Burlington  
 Count Date: May 18, 2022

### West Approach - Mainway

Start Time	Cars					Trucks					Bicycles					Total Peds
	←	↑	→	↻	Total	←	↑	→	↻	Total	←	↑	→	↻	Total	
15:00	4	35	6	0	45	0	3	0	0	3	0	0	0	0	0	0
15:15	2	48	10	0	60	1	2	0	0	3	0	0	0	0	0	0
15:30	5	44	3	0	52	0	6	0	0	6	0	0	0	0	0	0
15:45	6	49	2	0	57	0	6	0	0	6	0	0	0	0	0	1
16:00	8	56	9	0	73	0	9	0	0	9	0	3	0	0	3	0
16:15	1	35	1	0	37	0	4	0	0	4	0	0	0	0	0	0
16:30	5	47	5	0	57	0	1	1	0	2	0	0	0	0	0	0
16:45	7	41	3	0	51	0	5	0	0	5	0	0	0	0	0	0
17:00	13	51	2	0	66	0	3	0	0	3	0	0	0	0	0	0
17:15	9	43	1	0	53	0	3	0	0	3	0	0	0	0	0	0
17:30	12	43	4	0	59	0	2	0	0	2	0	0	0	0	0	0
17:45	7	27	4	0	38	0	5	0	0	5	0	0	0	0	0	0
<b>SUBTOTAL</b>	79	519	50	0	648	1	49	1	0	51	0	3	0	0	3	1
<b>GRAND TOTAL</b>	161	2000	236	0	2397	5	138	6	0	149	0	12	0	0	12	6

## Peak Hour Diagram

### Specified Period

From: 07:00:00  
To: 09:00:00

### One Hour Peak

From: 08:00:00  
To: 09:00:00

**Intersection:** Mainway & Lampman Ave-Norjohn Ct  
**Site Code:** 2216700003  
**Count Date:** May 18, 2022

**Weather conditions:** Clear

**\*\* Unsignalized Intersection \*\***

**Major Road:** Mainway runs E/W

### North Approach

	Out	In	Total
	161	57	218
	0	2	2
	1	0	1
<b>Totals</b>	<b>162</b>	<b>59</b>	<b>221</b>

### Lampman Ave

	0	0	1	0
	0	0	0	0
	54	2	105	0
<b>Totals</b>	<b>54</b>	<b>2</b>	<b>106</b>	<b>0</b>

### East Approach

	Out	In	Total
	158	655	813
	23	23	46
	4	4	8
<b>Totals</b>	<b>185</b>	<b>682</b>	<b>867</b>

### Mainway

				Totals
	0	0	0	0
	0	2	30	32
	3	22	542	567
	0	3	51	54

Peds: 5

Peds: 0



Peds: 0

Peds: 7

### Mainway

Totals			
	0	0	0
	27	27	0
	142	117	21
	16	14	2

### West Approach

	Out	In	Total
	623	179	802
	27	23	50
	3	4	7
<b>Totals</b>	<b>653</b>	<b>206</b>	<b>859</b>

Totals				
	10	0	9	0
	8	0	8	0
	2	0	1	0
	0	0	0	0

Norjohn Ct

### South Approach

	Out	In	Total
	16	67	83
	3	5	8
	0	0	0
<b>Totals</b>	<b>19</b>	<b>72</b>	<b>91</b>

- Cars

- Trucks

- Bicycles

### Comments



## Peak Hour Summary

Intersection: Mainway & Lampman Ave-Norjohn Ct  
 Site Code: 2216700003  
 Count Date: May 18, 2022  
 Period: 07:00 - 09:00

### Peak Hour Data (08:00 - 09:00)

Start Time	North Approach Lampman Ave						South Approach Norjohn Ct						East Approach Mainway						West Approach Mainway						Total Vehic es
	←	↑	→	↻	Peds	Total	←	↑	→	↻	Peds	Total	←	↑	→	↻	Peds	Total	←	↑	→	↻	Peds	Total	
08:00	20	0	10	0	0	30	1	0	1	0	4	2	6	25	1	0	0	32	6	133	10	0	0	149	213
08:15	30	1	13	0	3	44	2	0	1	0	0	3	5	38	10	0	0	53	7	151	13	0	0	171	271
08:30	22	0	14	0	1	36	2	0	4	0	1	6	0	35	5	0	0	40	8	142	15	0	0	165	247
08:45	34	1	17	0	1	52	5	0	3	0	2	8	5	44	11	0	0	60	11	141	16	0	0	168	288
<b>Grand Total</b>	<b>106</b>	<b>2</b>	<b>54</b>	<b>0</b>	<b>5</b>	<b>162</b>	<b>10</b>	<b>0</b>	<b>9</b>	<b>0</b>	<b>7</b>	<b>19</b>	<b>16</b>	<b>142</b>	<b>27</b>	<b>0</b>	<b>0</b>	<b>185</b>	<b>32</b>	<b>567</b>	<b>54</b>	<b>0</b>	<b>0</b>	<b>653</b>	<b>1019</b>
<b>Approach %</b>	65.4	1.2	33.3	0	-	-	52.6	0	47.4	0	-	-	8.6	76.8	14.6	0	-	-	4.9	86.8	8.3	0	-	-	-
<b>Totals %</b>	10.4	0.2	5.3	0	15.9	1.9	1	0	0.9	0	1.9	1.6	13.9	2.6	0	18.2	3.1	55.6	5.3	0	64.1	-	-		
<b>PHF</b>	<b>0.78</b>	<b>0.5</b>	<b>0.79</b>	<b>0</b>	<b>0.78</b>	<b>0.59</b>	<b>0.5</b>	<b>0</b>	<b>0.56</b>	<b>0</b>	<b>0.59</b>	<b>0.67</b>	<b>0.81</b>	<b>0.61</b>	<b>0</b>	<b>0.77</b>	<b>0.73</b>	<b>0.94</b>	<b>0.84</b>	<b>0</b>	<b>0.95</b>	<b>0.88</b>	<b>0.88</b>		
<b>Cars</b>	105	2	54	0	161	16	8	0	8	0	16	14	117	27	0	158	30	542	51	0	623	958			
<b>% Cars</b>	99.1	100	100	0	99.4	84.2	80	0	88.9	0	84.2	87.5	82.4	100	0	85.4	93.8	95.6	94.4	0	95.4	94			
<b>Trucks</b>	0	0	0	0	0	3	2	0	1	0	3	2	21	0	0	23	2	22	3	0	27	53			
<b>% Trucks</b>	0	0	0	0	0	15.8	20	0	11.1	0	15.8	12.5	14.8	0	0	12.4	6.3	3.9	5.6	0	4.1	5.2			
<b>Bicycles</b>	1	0	0	0	1	0	0	0	0	0	0	0	4	0	0	4	0	3	0	0	3	8			
<b>% Bicycles</b>	0.9	0	0	0	0.6	0	0	0	0	0	0	0	2.8	0	0	2.2	0	0.5	0	0	0.5	0.8			
<b>Peds</b>					5	-					7	-					0	-					0	-	12
<b>% Peds</b>					41.7	-					58.3	-					0	-					0	-	-

## Peak Hour Diagram

### Specified Period

From: 11:00:00  
To: 14:00:00

### One Hour Peak

From: 12:00:00  
To: 13:00:00

**Intersection:** Mainway & Lampman Ave-Norjohn Ct  
**Site Code:** 2216700003  
**Count Date:** May 18, 2022

**Weather conditions:** Clear

**\*\* Unsignalized Intersection \*\***

**Major Road:** Mainway runs E/W

### North Approach

	Out	In	Total
	52	44	96
	0	0	0
	0	0	0
<b>Totals</b>	<b>52</b>	<b>44</b>	<b>96</b>

### Lampman Ave

	0	0	0	0
	0	0	0	0
	19	0	33	0
<b>Totals</b>	<b>19</b>	<b>0</b>	<b>33</b>	<b>0</b>

### East Approach

	Out	In	Total
	313	259	572
	14	21	35
	0	3	3
<b>Totals</b>	<b>327</b>	<b>283</b>	<b>610</b>

### Mainway

				Totals
	0	0	0	<b>0</b>
	0	0	17	<b>17</b>
	3	20	214	<b>237</b>
	0	0	44	<b>44</b>

Peds: 1

Peds: 1



Peds: 1

Peds: 9

### Mainway

Totals			
<b>0</b>	0	0	0
<b>26</b>	26	0	0
<b>288</b>	275	13	0
<b>13</b>	12	1	0

### West Approach

	Out	In	Total
	275	326	601
	20	14	34
	3	0	3
<b>Totals</b>	<b>298</b>	<b>340</b>	<b>638</b>

Totals			
<b>33</b>	32	1	12
<b>1</b>	1	0	1
<b>0</b>	0	0	0

Norjohn Ct

### South Approach

	Out	In	Total
	45	56	101
	2	1	3
	0	0	0
<b>Totals</b>	<b>47</b>	<b>57</b>	<b>104</b>

- Cars

- Trucks

- Bicycles

### Comments



## Peak Hour Summary

Intersection: Mainway & Lampman Ave-Norjohn Ct  
 Site Code: 2216700003  
 Count Date: May 18, 2022  
 Period: 11:00 - 14:00

### Peak Hour Data (12:00 - 13:00)

Start Time	North Approach Lampman Ave						South Approach Norjohn Ct						East Approach Mainway						West Approach Mainway						Total Vehicles
	←	↑	→	↻	Peds	Total	←	↑	→	↻	Peds	Total	←	↑	→	↻	Peds	Total	←	↑	→	↻	Peds	Total	
12:00	10	0	4	0	0	14	10	0	6	0	3	16	3	88	7	0	1	98	5	57	12	0	0	74	202
12:15	11	0	9	0	1	20	13	0	5	0	3	18	8	98	6	0	0	112	6	74	11	0	0	91	241
12:30	11	0	2	0	0	13	7	0	2	0	3	9	1	63	9	0	0	73	2	53	10	0	1	65	160
12:45	1	0	4	0	0	5	3	1	0	0	0	4	1	39	4	0	0	44	4	53	11	0	0	68	121
<b>Grand Total</b>	<b>33</b>	<b>0</b>	<b>19</b>	<b>0</b>	<b>1</b>	<b>52</b>	<b>33</b>	<b>1</b>	<b>13</b>	<b>0</b>	<b>9</b>	<b>47</b>	<b>13</b>	<b>288</b>	<b>26</b>	<b>0</b>	<b>1</b>	<b>327</b>	<b>17</b>	<b>237</b>	<b>44</b>	<b>0</b>	<b>1</b>	<b>298</b>	<b>724</b>
<b>Approach %</b>	63.5	0	36.5	0	-	-	70.2	2.1	27.7	0	-	-	4	88.1	8	0	-	-	5.7	79.5	14.8	0	-	-	-
<b>Totals %</b>	4.6	0	2.6	0	-	7.2	4.6	0.1	1.8	0	-	6.5	1.8	39.8	3.6	0	-	45.2	2.3	32.7	6.1	0	-	-	41.2
<b>PHF</b>	<b>0.75</b>	<b>0</b>	<b>0.53</b>	<b>0</b>	<b>0.65</b>	<b>0.65</b>	<b>0.63</b>	<b>0.25</b>	<b>0.54</b>	<b>0</b>	<b>0.65</b>	<b>0.65</b>	<b>0.41</b>	<b>0.73</b>	<b>0.72</b>	<b>0</b>	<b>0.73</b>	<b>0.73</b>	<b>0.71</b>	<b>0.8</b>	<b>0.92</b>	<b>0</b>	<b>0.82</b>	<b>0.75</b>	
<b>Cars</b>	33	0	19	0	-	52	32	1	12	0	-	45	12	275	26	0	-	313	17	214	44	0	-	275	685
<b>% Cars</b>	100	0	100	0	-	100	97	100	92.3	0	-	95.7	92.3	95.5	100	0	-	95.7	100	90.3	100	0	-	92.3	94.6
<b>Trucks</b>	0	0	0	0	-	0	1	0	1	0	-	2	1	13	0	0	-	14	0	20	0	0	-	20	36
<b>% Trucks</b>	0	0	0	0	-	0	3	0	7.7	0	-	4.3	7.7	4.5	0	0	-	4.3	0	8.4	0	0	-	6.7	5
<b>Bicycles</b>	0	0	0	0	-	0	0	0	0	0	-	0	0	0	0	0	-	0	0	3	0	0	-	3	3
<b>% Bicycles</b>	0	0	0	0	-	0	0	0	0	0	-	0	0	0	0	0	-	0	0	1.3	0	0	-	1	0.4
<b>Peds</b>					1	-					9	-					1	-					1	-	12
<b>% Peds</b>					8.3	-					75	-					8.3	-					8.3	-	



## Peak Hour Diagram

### Specified Period

From: 15:00:00  
To: 18:00:00

### One Hour Peak

From: 16:30:00  
To: 17:30:00

**Intersection:** Mainway & Lampman Ave-Norjohn Ct  
**Site Code:** 2216700003  
**Count Date:** May 18, 2022

**Weather conditions:** Clear

**\*\* Unsignalized Intersection \*\***

**Major Road:** Mainway runs E/W

### North Approach

	Out	In	Total
	89	111	200
	0	0	0
	0	0	0
<b>Totals</b>	<b>89</b>	<b>111</b>	<b>200</b>

### Lampman Ave

	0	0	0	0
	0	0	0	0
	36	2	51	0
<b>Totals</b>	<b>36</b>	<b>2</b>	<b>51</b>	<b>0</b>

### East Approach

	Out	In	Total
	855	248	1103
	24	12	36
	3	0	3
<b>Totals</b>	<b>882</b>	<b>260</b>	<b>1142</b>

### Mainway

				Totals
	0	0	0	<b>0</b>
	0	0	34	<b>34</b>
	0	12	182	<b>194</b>
	0	1	11	<b>12</b>

Peds: 0

Peds: 0



Peds: 0

Peds: 6

### Mainway

Totals			
<b>0</b>	0	0	0
<b>75</b>	75	0	0
<b>799</b>	772	24	3
<b>8</b>	8	0	0

### West Approach

	Out	In	Total
	227	869	1096
	13	25	38
	0	3	3
<b>Totals</b>	<b>240</b>	<b>897</b>	<b>1137</b>

Totals				
<b>62</b>	61	2	15	0
<b>1</b>	1	0	0	0
<b>0</b>	0	0	0	0

Norjohn Ct

### South Approach

Out	In	Total
78	21	99
1	1	2
0	0	0
<b>79</b>	<b>22</b>	<b>101</b>

- Cars

- Trucks

- Bicycles

### Comments



## Peak Hour Summary

Intersection: Mainway & Lampman Ave-Norjohn Ct  
 Site Code: 2216700003  
 Count Date: May 18, 2022  
 Period: 15:00 - 18:00

### Peak Hour Data (16:30 - 17:30)

Start Time	North Approach Lampman Ave						South Approach Norjohn Ct						East Approach Mainway						West Approach Mainway						Total Vehicles
	←	↑	→	↻	Peds	Total	←	↑	→	↻	Peds	Total	←	↑	→	↻	Peds	Total	←	↑	→	↻	Peds	Total	
16:30	10	0	13	0	0	23	26	1	5	0	0	32	0	215	24	0	0	239	5	48	6	0	0	59	353
16:45	13	1	7	0	0	21	19	0	8	0	2	27	8	178	18	0	0	204	7	46	3	0	0	56	308
17:00	15	0	11	0	0	26	8	1	1	0	4	10	0	215	18	0	0	233	13	54	2	0	0	69	338
17:15	13	1	5	0	0	19	9	0	1	0	0	10	0	191	15	0	0	206	9	46	1	0	0	56	291
<b>Grand Total</b>	<b>51</b>	<b>2</b>	<b>36</b>	<b>0</b>	<b>0</b>	<b>89</b>	<b>62</b>	<b>2</b>	<b>15</b>	<b>0</b>	<b>6</b>	<b>79</b>	<b>8</b>	<b>799</b>	<b>75</b>	<b>0</b>	<b>0</b>	<b>882</b>	<b>34</b>	<b>194</b>	<b>12</b>	<b>0</b>	<b>0</b>	<b>240</b>	<b>1290</b>
<b>Approach %</b>	57.3	2.2	40.4	0	-	-	78.5	2.5	19	0	-	-	0.9	90.6	8.5	0	-	-	14.2	80.8	5	0	-	-	-
<b>Totals %</b>	4	0.2	2.8	0	6.9	6.1	4.8	0.2	1.2	0	6.1	6.1	0.6	61.9	5.8	0	68.4	2.6	15	0.9	0	18.6	18.6	-	
<b>PHF</b>	<b>0.85</b>	<b>0.5</b>	<b>0.69</b>	<b>0</b>	<b>0.86</b>	<b>0.62</b>	<b>0.6</b>	<b>0.5</b>	<b>0.47</b>	<b>0</b>	<b>0.62</b>	<b>0.62</b>	<b>0.25</b>	<b>0.93</b>	<b>0.78</b>	<b>0</b>	<b>0.92</b>	<b>0.65</b>	<b>0.9</b>	<b>0.5</b>	<b>0</b>	<b>0.87</b>	<b>0.91</b>	<b>0.91</b>	
<b>Cars</b>	51	2	36	0	89	78	61	2	15	0	78	78	8	772	75	0	855	34	182	11	0	227	1249		
<b>% Cars</b>	100	100	100	0	100	98.7	98.4	100	100	0	98.7	98.7	100	96.6	100	0	96.9	100	93.8	91.7	0	94.6	96.8		
<b>Trucks</b>	0	0	0	0	0	1	1	0	0	0	1	1	0	24	0	0	24	0	12	1	0	13	38		
<b>% Trucks</b>	0	0	0	0	0	1.3	1.6	0	0	0	1.3	1.3	0	3	0	0	2.7	0	6.2	8.3	0	5.4	2.9		
<b>Bicycles</b>	0	0	0	0	0	0	0	0	0	0	0	0	0	3	0	0	3	0	0	0	0	0	3		
<b>% Bicycles</b>	0	0	0	0	0	0	0	0	0	0	0	0	0	0.4	0	0	0.3	0	0	0	0	0	0.2		
<b>Peds</b>					0	-					6	-					0	-					0	-	6
<b>% Peds</b>					0	-					100	-					0	-					0	-	-



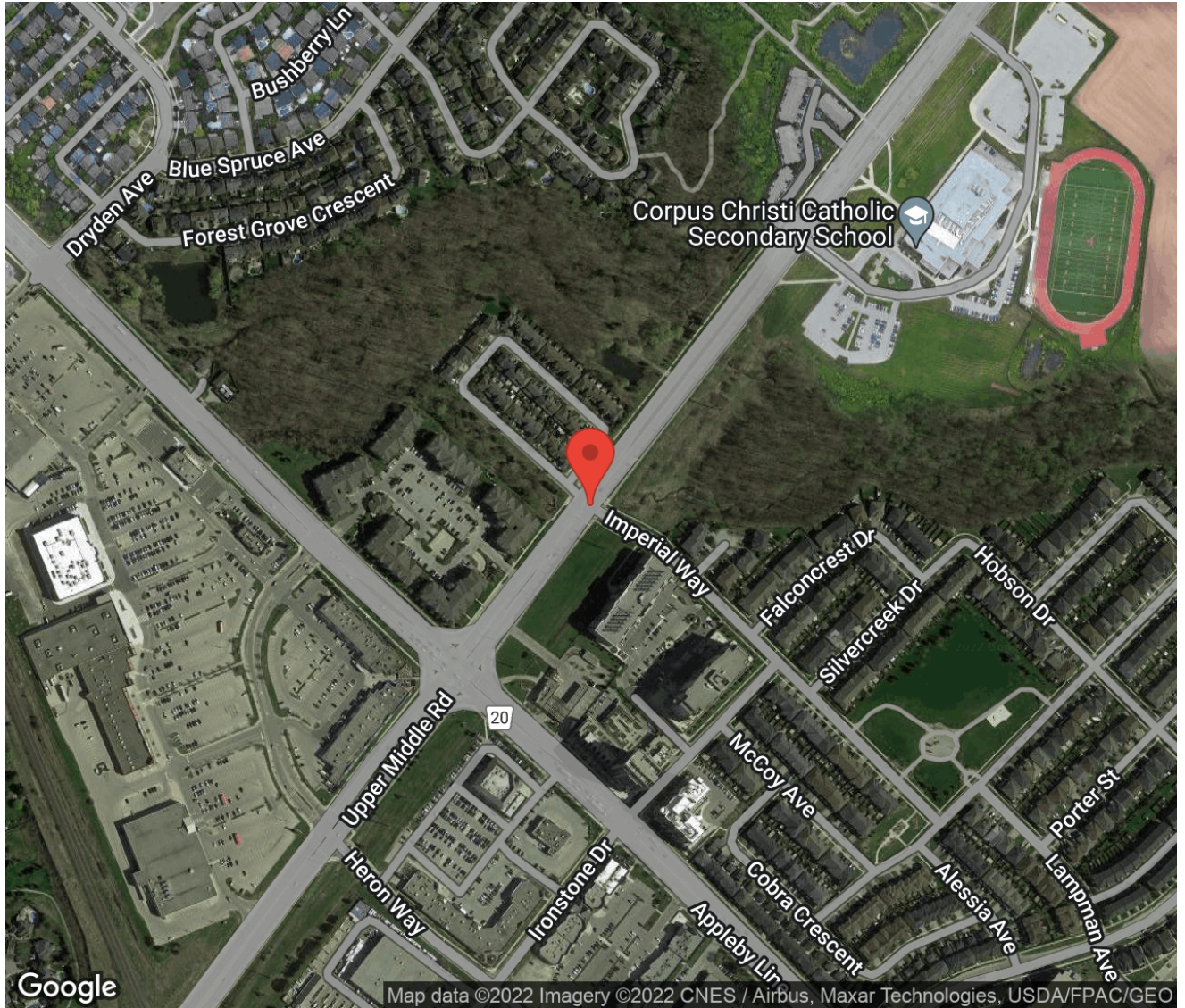
## Project #22-167 - CIMA+

### Intersection Count Report

**Intersection:** Upper Middle Rd & Imperial Way-Broadleaf Cres  
**Municipality:** Burlington  
**Count Date:** Wednesday, May 18, 2022  
**Site Code:** 2216700004  
**Count Categories:** Cars, Trucks, Bicycles, Pedestrians  
**Count Period:** 07:00-09:00, 11:00-14:00, 15:00-18:00  
**Weather:** Clear  
**Comments:**

## Traffic Count Map

Intersection: Upper Middle Rd & Imperial Way-  
Broadleaf Cres  
Site Code: 2216700004  
Municipality: Burlington  
Count Date: May 18, 2022





# Traffic Count Summary

Intersection: Upper Middle Rd & Imperial Way-  
Broadleaf Cres  
 Site Code: 2216700004  
 Municipality: Burlington  
 Count Date: May 18, 2022

## Broadleaf Cres - Traffic Summary

Hour	North Approach Totals						South Approach Totals						Total
	Includes Cars, Trucks, Bicycles						Includes Cars, Trucks, Bicycles						
	Left	Thru	Right	U-Turn	Total	Peds	Left	Thru	Right	U-Turn	Total	Peds	
07:00 - 08:00	2	0	7	0	9	12	12	0	32	0	44	6	53
08:00 - 09:00	6	2	8	0	16	3	26	2	63	0	91	7	107
BREAK													
11:00 - 12:00	3	0	3	0	6	11	6	0	14	0	20	8	26
12:00 - 13:00	2	0	6	0	8	15	10	0	12	0	22	22	30
13:00 - 14:00	7	1	9	0	17	13	12	0	14	0	26	14	43
BREAK													
15:00 - 16:00	1	0	2	0	3	16	17	2	33	0	52	17	55
16:00 - 17:00	3	0	2	0	5	16	16	1	30	0	47	18	52
17:00 - 18:00	1	0	2	0	3	32	7	0	8	0	15	18	18
<b>GRAND TOTAL</b>	<b>25</b>	<b>3</b>	<b>39</b>	<b>0</b>	<b>67</b>	<b>118</b>	<b>106</b>	<b>5</b>	<b>206</b>	<b>0</b>	<b>317</b>	<b>110</b>	<b>384</b>





# Traffic Count Summary

Intersection: Upper Middle Rd & Imperial Way-  
Broadleaf Cres  
 Site Code: 2216700004  
 Municipality: Burlington  
 Count Date: May 18, 2022

## Upper Middle Rd - Traffic Summary

Hour	East Approach Totals						West Approach Totals						Total
	Includes Cars, Trucks, Bicycles						Includes Cars, Trucks, Bicycles						
	Left	Thru	Right	U-Turn	Total	Peds	Left	Thru	Right	U-Turn	Total	Peds	
<b>07:00 - 08:00</b>	26	211	0	0	237	3	1	495	25	0	521	3	758
<b>08:00 - 09:00</b>	49	555	5	0	609	0	8	767	44	0	819	4	1428
BREAK													
<b>11:00 - 12:00</b>	10	323	6	0	339	13	5	328	9	0	342	9	681
<b>12:00 - 13:00</b>	26	277	9	0	312	10	7	278	15	0	300	15	612
<b>13:00 - 14:00</b>	16	297	5	0	318	21	8	278	9	0	295	21	613
BREAK													
<b>15:00 - 16:00</b>	28	386	2	0	416	16	7	308	20	0	335	13	751
<b>16:00 - 17:00</b>	61	711	8	0	780	26	8	427	19	0	454	14	1234
<b>17:00 - 18:00</b>	24	717	8	0	749	22	4	397	14	0	415	21	1164
<b>GRAND TOTAL</b>	<b>240</b>	<b>3477</b>	<b>43</b>	<b>0</b>	<b>3760</b>	<b>111</b>	<b>48</b>	<b>3278</b>	<b>155</b>	<b>0</b>	<b>3481</b>	<b>100</b>	<b>7241</b>









## Traffic Count Data

Intersection: Upper Middle Rd & Imperial Way-Broadleaf Cres  
 Site Code: 2216700004  
 Municipality: Burlington  
 Count Date: May 18, 2022

### North Approach - Broadleaf Cres

Start Time	Cars					Trucks					Bicycles					Total Peds
	←	↑	→	↻	Total	←	↑	→	↻	Total	←	↑	→	↻	Total	
15:00	0	0	0	0	0	1	0	0	0	1	0	0	0	0	0	0
15:15	0	0	0	0	0	0	0	0	0	0	0	0	0	0	0	6
15:30	0	0	1	0	1	0	0	0	0	0	0	0	0	0	0	5
15:45	0	0	1	0	1	0	0	0	0	0	0	0	0	0	0	5
16:00	0	0	0	0	0	0	0	0	0	0	0	0	0	0	0	4
16:15	0	0	1	0	1	0	0	0	0	0	0	0	0	0	0	5
16:30	3	0	0	0	3	0	0	0	0	0	0	0	0	0	0	4
16:45	0	0	1	0	1	0	0	0	0	0	0	0	0	0	0	3
17:00	0	0	1	0	1	0	0	0	0	0	0	0	0	0	0	9
17:15	0	0	1	0	1	0	0	0	0	0	0	0	0	0	0	7
17:30	0	0	0	0	0	0	0	0	0	0	0	0	0	0	0	7
17:45	1	0	0	0	1	0	0	0	0	0	0	0	0	0	0	9
<b>SUBTOTAL</b>	4	0	6	0	10	1	0	0	0	1	0	0	0	0	0	64
<b>GRAND TOTAL</b>	24	3	39	0	66	1	0	0	0	1	0	0	0	0	0	118



## Traffic Count Data

Intersection: Upper Middle Rd & Imperial Way-Broadleaf Cres  
 Site Code: 2216700004  
 Municipality: Burlington  
 Count Date: May 18, 2022

### South Approach - Imperial Way

Start Time	Cars					Trucks					Bicycles					Total Peds	
	←	↑	→	↻	Total	←	↑	→	↻	Total	←	↑	→	↻	Total		
07:00	0	0	1	0	1	0	0	0	0	0	0	0	0	0	0	0	0
07:15	2	0	8	0	10	0	0	0	0	0	0	0	0	0	0	0	3
07:30	5	0	15	0	20	0	0	0	0	0	0	0	0	0	0	0	1
07:45	4	0	7	0	11	1	0	1	0	2	0	0	0	0	0	0	2
08:00	5	1	22	0	28	0	0	1	0	1	0	0	0	0	0	0	4
08:15	8	0	16	0	24	1	0	1	0	2	0	0	0	0	0	0	1
08:30	5	1	12	0	18	1	0	0	0	1	0	0	1	0	1	0	0
08:45	6	0	10	0	16	0	0	0	0	0	0	0	0	0	0	0	2
<b>SUBTOTAL</b>	35	2	91	0	128	3	0	3	0	6	0	0	1	0	1	0	13



## Traffic Count Data

Intersection: Upper Middle Rd & Imperial Way-Broadleaf Cres  
 Site Code: 2216700004  
 Municipality: Burlington  
 Count Date: May 18, 2022

### South Approach - Imperial Way

Start Time	Cars					Trucks					Bicycles					Total Peds
	←	↑	→	↻	Total	←	↑	→	↻	Total	←	↑	→	↻	Total	
11:00	3	0	5	0	8	0	0	0	0	0	0	0	0	0	0	3
11:15	1	0	3	0	4	0	0	0	0	0	0	0	0	0	0	2
11:30	0	0	2	0	2	0	0	0	0	0	0	0	0	0	0	0
11:45	2	0	3	0	5	0	0	1	0	1	0	0	0	0	0	3
12:00	3	0	4	0	7	1	0	0	0	1	0	0	0	0	0	8
12:15	1	0	2	0	3	0	0	0	0	0	0	0	0	0	0	3
12:30	3	0	3	0	6	0	0	0	0	0	0	0	0	0	0	6
12:45	2	0	3	0	5	0	0	0	0	0	0	0	0	0	0	5
13:00	3	0	3	0	6	0	0	0	0	0	0	0	2	0	2	4
13:15	3	0	4	0	7	0	0	1	0	1	0	0	0	0	0	3
13:30	4	0	2	0	6	0	0	1	0	1	0	0	0	0	0	4
13:45	2	0	1	0	3	0	0	0	0	0	0	0	0	0	0	3
<b>SUBTOTAL</b>	27	0	35	0	62	1	0	3	0	4	0	0	2	0	2	44



## Traffic Count Data

Intersection: Upper Middle Rd & Imperial Way-Broadleaf Cres  
 Site Code: 2216700004  
 Municipality: Burlington  
 Count Date: May 18, 2022

### South Approach - Imperial Way

Start Time	Cars					Trucks					Bicycles					Total Peds
	←	↑	→	↻	Total	←	↑	→	↻	Total	←	↑	→	↻	Total	
15:00	2	0	4	0	6	0	0	0	0	0	0	0	0	0	0	3
15:15	3	1	6	0	10	0	0	0	0	0	0	0	0	0	0	7
15:30	6	0	10	0	16	0	0	1	0	1	1	0	0	0	1	4
15:45	5	1	11	0	17	0	0	1	0	1	0	0	0	0	0	3
16:00	2	0	7	0	9	0	0	0	0	0	0	0	0	0	0	4
16:15	4	0	6	0	10	1	0	0	0	1	0	0	4	0	4	3
16:30	6	0	5	0	11	0	0	0	0	0	0	0	0	0	0	5
16:45	3	1	7	0	11	0	0	1	0	1	0	0	0	0	0	6
17:00	3	0	3	0	6	0	0	0	0	0	0	0	0	0	0	2
17:15	1	0	2	0	3	0	0	0	0	0	0	0	1	0	1	2
17:30	2	0	1	0	3	0	0	0	0	0	0	0	0	0	0	9
17:45	1	0	1	0	2	0	0	0	0	0	0	0	0	0	0	5
<b>SUBTOTAL</b>	38	3	63	0	104	1	0	3	0	4	1	0	5	0	6	53
<b>GRAND TOTAL</b>	100	5	189	0	294	5	0	9	0	14	1	0	8	0	9	110





## Traffic Count Data

Intersection: Upper Middle Rd & Imperial Way-Broadleaf Cres  
 Site Code: 2216700004  
 Municipality: Burlington  
 Count Date: May 18, 2022

### East Approach - Upper Middle Rd

Start Time	Cars					Trucks					Bicycles					Total Peds	
	←	↑	→	↻	Total	←	↑	→	↻	Total	←	↑	→	↻	Total		
07:00	5	21	0	0	26	0	0	0	0	0	0	0	0	0	0	0	1
07:15	2	43	0	0	45	0	4	0	0	4	0	0	0	0	0	0	1
07:30	7	62	0	0	69	1	1	0	0	2	0	0	0	0	0	0	1
07:45	9	75	0	0	84	1	5	0	0	6	1	0	0	0	1	0	0
08:00	19	148	1	0	168	1	6	0	0	7	0	0	0	0	0	0	0
08:15	15	179	2	0	196	0	6	1	0	7	0	0	0	0	0	0	0
08:30	6	114	0	0	120	1	3	0	0	4	0	0	0	0	0	0	0
08:45	7	97	1	0	105	0	2	0	0	2	0	0	0	0	0	0	0
<b>SUBTOTAL</b>	70	739	4	0	813	4	27	1	0	32	1	0	0	0	1		3



## Traffic Count Data

Intersection: Upper Middle Rd & Imperial Way-Broadleaf Cres  
 Site Code: 2216700004  
 Municipality: Burlington  
 Count Date: May 18, 2022

### East Approach - Upper Middle Rd

Start Time	Cars					Trucks					Bicycles					Total Peds
	←	↑	→	↻	Total	←	↑	→	↻	Total	←	↑	→	↻	Total	
11:00	3	85	1	0	89	1	4	0	0	5	0	0	0	0	0	2
11:15	2	74	1	0	77	0	3	0	0	3	0	0	0	0	0	6
11:30	1	69	2	0	72	0	5	0	0	5	0	0	0	0	0	0
11:45	3	77	2	0	82	0	4	0	0	4	0	2	0	0	2	5
12:00	6	62	1	0	69	0	3	1	0	4	0	0	0	0	0	3
12:15	2	56	2	0	60	1	4	0	0	5	2	0	0	0	2	2
12:30	6	65	3	0	74	1	5	0	0	6	0	0	0	0	0	3
12:45	7	77	2	0	86	1	4	0	0	5	0	1	0	0	1	2
13:00	4	59	2	0	65	0	4	0	0	4	0	0	0	0	0	6
13:15	5	67	1	0	73	1	6	0	0	7	0	2	0	0	2	5
13:30	3	75	2	0	80	0	4	0	0	4	0	0	0	0	0	4
13:45	3	74	0	0	77	0	6	0	0	6	0	0	0	0	0	6
<b>SUBTOTAL</b>	45	840	19	0	904	5	52	1	0	58	2	5	0	0	7	44



## Traffic Count Data

Intersection: Upper Middle Rd & Imperial Way-Broadleaf Cres  
 Site Code: 2216700004  
 Municipality: Burlington  
 Count Date: May 18, 2022

### East Approach - Upper Middle Rd

Start Time	Cars					Trucks					Bicycles					Total Peds
	←	↑	→	↻	Total	←	↑	→	↻	Total	←	↑	→	↻	Total	
15:00	5	67	0	0	72	0	2	0	0	2	0	0	0	0	0	2
15:15	7	87	1	0	95	1	4	0	0	5	1	0	0	0	1	4
15:30	6	94	0	0	100	0	5	0	0	5	0	0	0	0	0	3
15:45	8	122	1	0	131	0	4	0	0	4	0	1	0	0	1	7
16:00	15	145	2	0	162	1	6	0	0	7	0	2	0	0	2	7
16:15	19	164	2	0	185	0	4	0	0	4	0	2	0	0	2	5
16:30	13	175	2	0	190	1	5	0	0	6	0	0	0	0	0	11
16:45	11	202	1	0	214	1	6	0	0	7	0	0	1	0	1	3
17:00	7	242	0	0	249	0	3	0	0	3	0	4	0	0	4	5
17:15	7	211	4	0	222	0	7	0	0	7	0	2	0	0	2	7
17:30	5	153	2	0	160	0	6	0	0	6	0	0	0	0	0	5
17:45	4	82	2	0	88	0	5	0	0	5	1	2	0	0	3	5
<b>SUBTOTAL</b>	107	1744	17	0	1868	4	57	0	0	61	2	13	1	0	16	64
<b>GRAND TOTAL</b>	222	3323	40	0	3585	13	136	2	0	151	5	18	1	0	24	111



## Traffic Count Data

Intersection: Upper Middle Rd & Imperial Way-Broadleaf Cres  
 Site Code: 2216700004  
 Municipality: Burlington  
 Count Date: May 18, 2022

### West Approach - Upper Middle Rd

Start Time	Cars					Trucks					Bicycles					Total Peds
	←	↑	→	↻	Total	←	↑	→	↻	Total	←	↑	→	↻	Total	
07:00	0	50	7	0	57	0	1	2	0	3	0	0	0	0	0	0
07:15	0	94	4	0	98	0	2	0	0	2	0	0	0	0	0	1
07:30	0	152	5	0	157	0	0	0	0	0	0	1	1	0	2	1
07:45	1	186	6	0	193	0	8	0	0	8	0	1	0	0	1	1
08:00	0	253	4	0	257	0	4	0	0	4	0	3	0	0	3	1
08:15	5	207	11	0	223	0	3	1	0	4	0	2	1	0	3	1
08:30	2	157	16	0	175	0	2	0	0	2	0	0	0	0	0	0
08:45	1	133	11	0	145	0	3	0	0	3	0	0	0	0	0	2
<b>SUBTOTAL</b>	9	1232	64	0	1305	0	23	3	0	26	0	7	2	0	9	7



## Traffic Count Data

Intersection: Upper Middle Rd & Imperial Way-Broadleaf Cres  
 Site Code: 2216700004  
 Municipality: Burlington  
 Count Date: May 18, 2022

### West Approach - Upper Middle Rd

Start Time	Cars					Trucks					Bicycles					Total Peds
	←	↑	→	↻	Total	←	↑	→	↻	Total	←	↑	→	↻	Total	
11:00	2	79	4	0	85	0	4	0	0	4	0	1	0	0	1	4
11:15	1	84	2	0	87	0	4	1	0	5	0	0	0	0	0	3
11:30	1	75	0	0	76	0	0	0	0	0	0	0	0	0	0	0
11:45	1	78	2	0	81	0	3	0	0	3	0	0	0	0	0	2
12:00	2	69	4	0	75	0	6	1	0	7	0	0	0	0	0	5
12:15	2	61	3	0	66	0	3	1	0	4	0	1	0	0	1	6
12:30	1	69	1	0	71	0	5	0	0	5	0	0	0	0	0	1
12:45	2	59	3	0	64	0	5	0	0	5	0	0	2	0	2	3
13:00	2	64	3	0	69	0	4	0	0	4	0	3	0	0	3	2
13:15	2	72	3	0	77	0	5	1	0	6	0	0	0	0	0	7
13:30	1	61	0	0	62	0	7	0	0	7	0	0	0	0	0	7
13:45	3	58	2	0	63	0	4	0	0	4	0	0	0	0	0	5
<b>SUBTOTAL</b>	20	829	27	0	876	0	50	4	0	54	0	5	2	0	7	45

## Traffic Count Data

Intersection: Upper Middle Rd & Imperial Way-Broadleaf Cres  
 Site Code: 2216700004  
 Municipality: Burlington  
 Count Date: May 18, 2022

### West Approach - Upper Middle Rd

Start Time	Cars					Trucks					Bicycles					Total Peds
	←	↑	→	↻	Total	←	↑	→	↻	Total	←	↑	→	↻	Total	
15:00	1	58	2	0	61	0	3	0	0	3	0	0	0	0	0	1
15:15	2	65	5	0	72	0	6	0	0	6	0	2	0	0	2	3
15:30	2	78	6	0	86	0	4	0	0	4	0	2	0	0	2	7
15:45	2	85	4	0	91	0	5	0	0	5	0	0	3	0	3	2
16:00	1	79	5	0	85	0	3	0	0	3	0	0	1	0	1	3
16:15	3	95	5	0	103	0	6	0	0	6	0	0	0	0	0	3
16:30	1	112	3	0	116	0	4	0	0	4	0	0	0	0	0	3
16:45	3	123	4	0	130	0	3	0	0	3	0	2	1	0	3	5
17:00	2	167	2	0	171	0	5	0	0	5	0	0	0	0	0	8
17:15	0	96	3	0	99	0	4	0	0	4	0	0	0	0	0	3
17:30	1	75	4	0	80	0	4	0	0	4	0	0	3	0	3	3
17:45	1	42	2	0	45	0	3	0	0	3	0	1	0	0	1	7
<b>SUBTOTAL</b>	19	1075	45	0	1139	0	50	0	0	50	0	7	8	0	15	48
<b>GRAND TOTAL</b>	48	3136	136	0	3320	0	123	7	0	130	0	19	12	0	31	100



## Peak Hour Diagram

### Specified Period

From: 07:00:00  
To: 09:00:00

### One Hour Peak

From: 07:45:00  
To: 08:45:00

**Intersection:** Upper Middle Rd & Imperial Way-Broadleaf Cres  
**Site Code:** 2216700004  
**Count Date:** May 18, 2022

**Weather conditions:** Clear

**\*\* Signalized Intersection \*\***

**Major Road:** Upper Middle Rd runs E/W

### North Approach

	Out	In	Total
	17	13	30
	0	1	1
	0	0	0
<b>Totals</b>	<b>17</b>	<b>14</b>	<b>31</b>

### Broadleaf Cres

	0	0	0	0
	0	0	0	0
	11	2	4	0
<b>Totals</b>	<b>11</b>	<b>2</b>	<b>4</b>	<b>0</b>

### East Approach

	Out	In	Total
	568	864	1432
	24	20	44
	1	7	8
<b>Totals</b>	<b>593</b>	<b>891</b>	<b>1484</b>

### Upper Middle Rd

			Totals	
0	0	0	0	
0	0	8	8	
6	17	803	826	
1	1	37	39	

Peds: 7

Peds: 3



Peds: 0

Peds: 7

### Upper Middle Rd

Totals			
0	0	0	0
4	3	1	0
536	516	20	0
53	49	3	1

### West Approach

	Out	In	Total
	848	549	1397
	18	23	41
	7	0	7
<b>Totals</b>	<b>873</b>	<b>572</b>	<b>1445</b>

Totals				
<b>25</b>	<b>2</b>	<b>61</b>	<b>0</b>	
	22	2	57	0
	3	0	3	0
	0	0	1	0

Imperial Way

### South Approach

Out	In	Total	
	81	88	169
	6	4	10
	1	2	3
<b>88</b>	<b>94</b>	<b>182</b>	

- Cars

- Trucks

- Bicycles

### Comments



## Peak Hour Summary

Intersection: Upper Middle Rd & Imperial Way-Broadleaf Cres  
 Site Code: 2216700004  
 Count Date: May 18, 2022  
 Period: 07:00 - 09:00

### Peak Hour Data (07:45 - 08:45)

Start Time	North Approach Broadleaf Cres						South Approach Imperial Way						East Approach Upper Middle Rd						West Approach Upper Middle Rd						Total Vehic es
	←	↑	→	↻	Peds	Total	←	↑	→	↻	Peds	Total	←	↑	→	↻	Peds	Total	←	↑	→	↻	Peds	Total	
07:45	0	0	4	0	4	4	5	0	8	0	2	13	11	80	0	0	0	91	1	195	6	0	1	202	310
08:00	0	0	2	0	2	2	5	1	23	0	4	29	20	154	1	0	0	175	0	260	4	0	1	264	470
08:15	2	2	3	0	0	7	9	0	17	0	1	26	15	185	3	0	0	203	5	212	13	0	1	230	466
08:30	2	0	2	0	1	4	6	1	13	0	0	20	7	117	0	0	0	124	2	159	16	0	0	177	325
<b>Grand Total</b>	<b>4</b>	<b>2</b>	<b>11</b>	<b>0</b>	<b>7</b>	<b>17</b>	<b>25</b>	<b>2</b>	<b>61</b>	<b>0</b>	<b>7</b>	<b>88</b>	<b>53</b>	<b>536</b>	<b>4</b>	<b>0</b>	<b>0</b>	<b>593</b>	<b>8</b>	<b>826</b>	<b>39</b>	<b>0</b>	<b>3</b>	<b>873</b>	<b>1571</b>
Approach %	23.5	11.8	64.7	0	-	-	28.4	2.3	69.3	0	-	-	8.9	90.4	0.7	0	-	-	0.9	94.6	4.5	0	-	-	-
Totals %	0.3	0.1	0.7	0	1.1	5.6	1.6	0.1	3.9	0	5.6	37.7	3.4	34.1	0.3	0	37.7	0.5	52.6	2.5	0	55.6	353.6		
<b>PHF</b>	<b>0.5</b>	<b>0.25</b>	<b>0.69</b>	<b>0</b>	<b>0.61</b>	<b>0.61</b>	<b>0.69</b>	<b>0.5</b>	<b>0.66</b>	<b>0</b>	<b>0.76</b>	<b>0.76</b>	<b>0.66</b>	<b>0.72</b>	<b>0.33</b>	<b>0</b>	<b>0.73</b>	<b>0.4</b>	<b>0.79</b>	<b>0.61</b>	<b>0</b>	<b>0.83</b>	<b>0.84</b>		
Cars	4	2	11	0	7	17	22	2	57	0	81	81	49	516	3	0	568	8	803	37	0	848	1514		
% Cars	100	100	100	0	100	100	88	100	93.4	0	92	92	92.5	96.3	75	0	95.8	100	97.2	94.9	0	97.1	96.4		
Trucks	0	0	0	0	0	0	3	0	3	0	6	6	3	20	1	0	24	0	17	1	0	18	48		
% Trucks	0	0	0	0	0	0	12	0	4.9	0	6.8	6.8	5.7	3.7	25	0	4	0	2.1	2.6	0	2.1	3.1		
Bicycles	0	0	0	0	0	0	0	0	1	0	1	1	1	0	0	0	1	0	6	1	0	7	9		
% Bicycles	0	0	0	0	0	0	0	0	1.6	0	1.1	1.1	1.9	0	0	0	0.2	0	0.7	2.6	0	0.8	0.6		
Peds					7	-					7	-					0	-					3	-	17
% Peds					41.2	-					41.2	-					0	-					17.6	-	1.1

## Peak Hour Diagram

### Specified Period

From: 11:00:00  
To: 14:00:00

### One Hour Peak

From: 11:00:00  
To: 12:00:00

**Intersection:** Upper Middle Rd & Imperial Way-Broadleaf Cres  
**Site Code:** 2216700004  
**Count Date:** May 18, 2022

**Weather conditions:** Clear

**\*\* Signalized Intersection \*\***

**Major Road:** Upper Middle Rd runs E/W

### North Approach

	Out	In	Total
	6	11	17
	0	0	0
	0	0	0
<b>Totals</b>	<b>6</b>	<b>11</b>	<b>17</b>

### Broadleaf Cres

	0	0	0	0
	0	0	0	0
	3	0	3	0
<b>Totals</b>	<b>3</b>	<b>0</b>	<b>3</b>	<b>0</b>

### East Approach

	Out	In	Total
	320	332	652
	17	12	29
	2	1	3
<b>Totals</b>	<b>339</b>	<b>345</b>	<b>684</b>

### Upper Middle Rd

			Totals	
0	0	0	0	
0	0	5	5	
1	11	316	328	
0	1	8	9	

Peds: 11

Peds: 9



Peds: 13

Peds: 8

### Upper Middle Rd

Totals			
0	0	0	0
6	6	0	0
323	305	16	2
10	9	1	0

### West Approach

	Out	In	Total
	329	314	643
	12	16	28
	1	2	3
<b>Totals</b>	<b>342</b>	<b>332</b>	<b>674</b>

Totals				
6	0	14	0	
6	0	13	0	
0	0	1	0	
0	0	0	0	

Imperial Way

### South Approach

	Out	In	Total
	19	17	36
	1	2	3
	0	0	0
<b>Totals</b>	<b>20</b>	<b>19</b>	<b>39</b>

- Cars

- Trucks

- Bicycles

### Comments



## Peak Hour Summary

Intersection: Upper Middle Rd & Imperial Way-Broadleaf Cres  
 Site Code: 2216700004  
 Count Date: May 18, 2022  
 Period: 11:00 - 14:00

### Peak Hour Data (11:00 - 12:00)

Start Time	North Approach Broadleaf Cres						South Approach Imperial Way						East Approach Upper Middle Rd						West Approach Upper Middle Rd						Total Vehicles
	←	↑	→	↻	Peds	Total	←	↑	→	↻	Peds	Total	←	↑	→	↻	Peds	Total	←	↑	→	↻	Peds	Total	
11:00	1	0	2	0	1	3	3	0	5	0	3	8	4	89	1	0	2	94	2	84	4	0	4	90	195
11:15	0	0	1	0	5	1	1	0	3	0	2	4	2	77	1	0	6	80	1	88	3	0	3	92	177
11:30	1	0	0	0	0	1	0	0	2	0	0	2	1	74	2	0	0	77	1	75	0	0	0	76	156
11:45	1	0	0	0	5	1	2	0	4	0	3	6	3	83	2	0	5	88	1	81	2	0	2	84	179
<b>Grand Total</b>	<b>3</b>	<b>0</b>	<b>3</b>	<b>0</b>	<b>11</b>	<b>6</b>	<b>6</b>	<b>0</b>	<b>14</b>	<b>0</b>	<b>8</b>	<b>20</b>	<b>10</b>	<b>323</b>	<b>6</b>	<b>0</b>	<b>13</b>	<b>339</b>	<b>5</b>	<b>328</b>	<b>9</b>	<b>0</b>	<b>9</b>	<b>342</b>	<b>707</b>
<b>Approach %</b>	50	0	50	0	-	-	30	0	70	0	-	-	2.9	95.3	1.8	0	-	-	1.5	95.9	2.6	0	-	-	
<b>Totals %</b>	0.4	0	0.4	0	0.8	0.8	0.8	0	2	0	2.8	1.4	45.7	0.8	0	47.9	0.7	46.4	1.3	0	48.4				
<b>PHF</b>	<b>0.75</b>	<b>0</b>	<b>0.38</b>	<b>0</b>	<b>0.5</b>	<b>0.5</b>	<b>0</b>	<b>0.7</b>	<b>0</b>	<b>0.63</b>	<b>0.63</b>	<b>0.91</b>	<b>0.75</b>	<b>0</b>	<b>0.9</b>	<b>0.63</b>	<b>0.93</b>	<b>0.56</b>	<b>0</b>	<b>0.93</b>	<b>0.91</b>				
<b>Cars</b>	3	0	3	0	6	6	0	13	0	19	9	305	6	0	320	5	316	8	0	329	674				
<b>% Cars</b>	100	0	100	0	100	100	0	92.9	0	95	90	94.4	100	0	94.4	100	96.3	88.9	0	96.2	95.3				
<b>Trucks</b>	0	0	0	0	0	0	0	1	0	1	1	16	0	0	17	0	11	1	0	12	30				
<b>% Trucks</b>	0	0	0	0	0	0	0	7.1	0	5	10	5	0	0	5	0	3.4	11.1	0	3.5	4.2				
<b>Bicycles</b>	0	0	0	0	0	0	0	0	0	0	0	2	0	0	2	0	1	0	0	1	3				
<b>% Bicycles</b>	0	0	0	0	0	0	0	0	0	0	0	0.6	0	0	0.6	0	0.3	0	0	0.3	0.4				
<b>Peds</b>					11	-				8	-				13	-				9	-	41			
<b>% Peds</b>					26.8	-				19.5	-				31.7	-				22	-				

## Peak Hour Diagram

### Specified Period

From: 15:00:00  
To: 18:00:00

### One Hour Peak

From: 16:30:00  
To: 17:30:00

**Intersection:** Upper Middle Rd & Imperial Way-Broadleaf Cres  
**Site Code:** 2216700004  
**Count Date:** May 18, 2022

**Weather conditions:** Clear

**\*\* Signalized Intersection \*\***

**Major Road:** Upper Middle Rd runs E/W

### North Approach

	Out	In	Total
	6	14	20
	0	0	0
	0	1	1
<b>Totals</b>	<b>6</b>	<b>15</b>	<b>21</b>

### Broadleaf Cres

	0	0	0	0
	0	0	0	0
	3	0	3	0
<b>Totals</b>	<b>3</b>	<b>0</b>	<b>3</b>	<b>0</b>

### East Approach

	Out	In	Total
	875	518	1393
	23	17	40
	7	3	10
<b>Totals</b>	<b>905</b>	<b>538</b>	<b>1443</b>

### Upper Middle Rd

			Totals	
0	0	0	0	
0	0	6	6	
2	16	498	516	
1	0	12	13	

Peds: 23

Peds: 19



Peds: 26

Peds: 15

### Upper Middle Rd

Totals			
0	0	0	0
8	7	0	1
857	830	21	6
40	38	2	0

### West Approach

	Out	In	Total
	516	846	1362
	16	21	37
	3	6	9
<b>Totals</b>	<b>535</b>	<b>873</b>	<b>1408</b>

Totals				
<b>13</b>	<b>1</b>	<b>19</b>	<b>0</b>	
	13	1	17	0
	0	0	1	0
	0	0	1	0

Imperial Way

### South Approach

Out	In	Total	
	31	50	81
	1	2	3
	1	1	2
<b>Totals</b>	<b>33</b>	<b>53</b>	<b>86</b>

- Cars

- Trucks

- Bicycles

### Comments



## Peak Hour Summary

Intersection: Upper Middle Rd & Imperial Way-Broadleaf Cres  
 Site Code: 2216700004  
 Count Date: May 18, 2022  
 Period: 15:00 - 18:00

### Peak Hour Data (16:30 - 17:30)

Start Time	North Approach Broadleaf Cres						South Approach Imperial Way						East Approach Upper Middle Rd						West Approach Upper Middle Rd						Total Vehicles
	←	↑	→	↻	Peds	Total	←	↑	→	↻	Peds	Total	←	↑	→	↻	Peds	Total	←	↑	→	↻	Peds	Total	
16:30	3	0	0	0	4	3	6	0	5	0	5	11	14	180	2	0	11	196	1	116	3	0	3	120	330
16:45	0	0	1	0	3	1	3	1	8	0	6	12	12	208	2	0	3	222	3	128	5	0	5	136	371
17:00	0	0	1	0	9	1	3	0	3	0	2	6	7	249	0	0	5	256	2	172	2	0	8	176	439
17:15	0	0	1	0	7	1	1	0	3	0	2	4	7	220	4	0	7	231	0	100	3	0	3	103	339
<b>Grand Total</b>	<b>3</b>	<b>0</b>	<b>3</b>	<b>0</b>	<b>23</b>	<b>6</b>	<b>13</b>	<b>1</b>	<b>19</b>	<b>0</b>	<b>15</b>	<b>33</b>	<b>40</b>	<b>857</b>	<b>8</b>	<b>0</b>	<b>26</b>	<b>905</b>	<b>6</b>	<b>516</b>	<b>13</b>	<b>0</b>	<b>19</b>	<b>535</b>	<b>1479</b>
<b>Approach %</b>	50	0	50	0	-	-	39.4	3	57.6	0	-	-	4.4	94.7	0.9	0	-	-	1.1	96.4	2.4	0	-	-	
<b>Totals %</b>	0.2	0	0.2	0	0.4	0.4	0.9	0.1	1.3	0	2.2	2.2	2.7	57.9	0.5	0	61.2	61.2	0.4	34.9	0.9	0	0	36.2	
<b>PHF</b>	<b>0.25</b>	<b>0</b>	<b>0.75</b>	<b>0</b>	<b>0.5</b>	<b>0.5</b>	<b>0.54</b>	<b>0.25</b>	<b>0.59</b>	<b>0</b>	<b>0.69</b>	<b>0.69</b>	<b>0.71</b>	<b>0.86</b>	<b>0.5</b>	<b>0</b>	<b>0.88</b>	<b>0.88</b>	<b>0.5</b>	<b>0.75</b>	<b>0.65</b>	<b>0</b>	<b>0.76</b>	<b>0.84</b>	
<b>Cars</b>	3	0	3	0	6	6	13	1	17	0	31	31	38	830	7	0	875	875	6	498	12	0	516	516	1428
<b>% Cars</b>	100	0	100	0	100	100	100	100	89.5	0	93.9	93.9	95	96.8	87.5	0	96.7	96.7	100	96.5	92.3	0	96.4	96.4	96.6
<b>Trucks</b>	0	0	0	0	0	0	0	0	1	0	1	1	2	21	0	0	23	23	0	16	0	0	16	16	40
<b>% Trucks</b>	0	0	0	0	0	0	0	0	5.3	0	3	3	5	2.5	0	0	2.5	2.5	0	3.1	0	0	3	3	2.7
<b>Bicycles</b>	0	0	0	0	0	0	0	0	1	0	1	1	0	6	1	0	7	7	0	2	1	0	3	3	11
<b>% Bicycles</b>	0	0	0	0	0	0	0	0	5.3	0	3	3	0	0.7	12.5	0	0.8	0.8	0	0.4	7.7	0	0.6	0.6	0.7
<b>Peds</b>					23	-					15	-					26	-					19	-	83
<b>% Peds</b>					27.7	-					18.1	-					31.3	-					22.9	-	



# 202244-Hobson Dr & Porter St

## Morning Peak Diagram

### Specified Period

**From:** 7:00:00

**To:** 9:00:00

### One Hour Peak

**From:** 7:30:00

**To:** 8:30:00

**Municipality:** Burlington  
**Site #:** 2022440000  
**Intersection:** Hobson Dr & Porter St  
**TFR File #:** 1  
**Count date:** 28-Jun-2022

**Weather conditions:**  
Sunny  
**Person(s) who counted:**  
Lara

**\*\* Non-Signalized Intersection \*\***

**Major Road:** Hobson Dr runs N/S

North Leg Total: 49  
 North Entering: 27  
 North Peds: 0  
 Peds Cross:  $\times$

Cyclists	0	0	0	0
Trucks	0	1	0	1
Cars	1	22	3	26
<b>Totals</b>	<b>1</b>	<b>23</b>	<b>3</b>	



Cyclists	1
Trucks	2
Cars	19
<b>Totals</b>	<b>22</b>

East Leg Total: 18  
 East Entering: 11  
 East Peds: 21  
 Peds Cross:  $\times$

Cyclists	Trucks	Cars	Totals
1	1	4	6

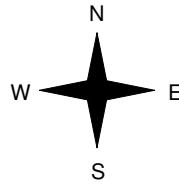


Hobson Dr


Cars	Trucks	Cyclists	Totals
5	0	0	5
1	0	0	1
5	0	0	5
<b>11</b>	<b>0</b>	<b>0</b>	



Porter St



Cyclists	Trucks	Cars	Totals
0	0	0	0
0	0	0	0
1	1	1	3
<b>1</b>	<b>1</b>	<b>1</b>	



Hobson Dr



Porter St



Cars	Trucks	Cyclists	Totals
7	0	0	7

Peds Cross:  $\times$   
 West Peds: 3  
 West Entering: 3  
 West Leg Total: 9

Cars	28
Trucks	2
Cyclists	1
<b>Totals</b>	<b>31</b>



Cars	2	14	4	20
Trucks	1	2	0	3
Cyclists	1	1	0	2
<b>Totals</b>	<b>4</b>	<b>17</b>	<b>4</b>	

Peds Cross:  $\times$   
 South Peds: 1  
 South Entering: 25  
 South Leg Total: 56

## Comments

# 202244-Hobson Dr & Porter St

## Mid-day Peak Diagram

### Specified Period

**From:** 11:00:00

**To:** 14:00:00

### One Hour Peak

**From:** 12:00:00

**To:** 13:00:00

**Municipality:** Burlington  
**Site #:** 2022440000  
**Intersection:** Hobson Dr & Porter St  
**TFR File #:** 1  
**Count date:** 28-Jun-2022

**Weather conditions:**  
 Sunny  
**Person(s) who counted:**  
 Lara

**\*\* Non-Signalized Intersection \*\***

**Major Road:** Hobson Dr runs N/S

North Leg Total: 31  
 North Entering: 15  
 North Peds: 0  
 Peds Cross:  $\nabla$

Cyclists	0	0	0	0
Trucks	0	1	0	1
Cars	2	11	1	14
<b>Totals</b>	<b>2</b>	<b>12</b>	<b>1</b>	



Cyclists	1
Trucks	0
Cars	15
<b>Totals</b>	<b>16</b>

East Leg Total: 20  
 East Entering: 11  
 East Peds: 4  
 Peds Cross:  $\nabla$

Cyclists	Trucks	Cars	Totals
0	0	2	2

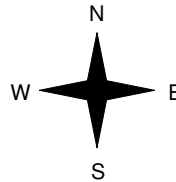


Hobson Dr

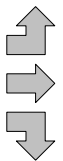
Cars	Trucks	Cyclists	Totals
3	0	0	3
0	0	0	0
7	1	0	8
<b>10</b>	<b>1</b>	<b>0</b>	



Porter St



Cyclists	Trucks	Cars	Totals
0	0	1	1
0	0	1	1
0	0	2	2
<b>0</b>	<b>0</b>	<b>4</b>	



Hobson Dr

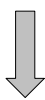
Porter St



Cars	Trucks	Cyclists	Totals
9	0	0	9

Peds Cross:  $\nabla$   
 West Peds: 4  
 West Entering: 4  
 West Leg Total: 6

Cars	20	Cars	0	11	7	18
Trucks	2	Trucks	0	0	0	0
Cyclists	0	Cyclists	0	1	0	1
<b>Totals</b>	<b>22</b>	<b>Totals</b>	<b>0</b>	<b>12</b>	<b>7</b>	



Peds Cross:  $\nabla$   
 South Peds: 4  
 South Entering: 19  
 South Leg Total: 41

## Comments

# 202244-Hobson Dr & Porter St

## Afternoon Peak Diagram

### Specified Period

**From:** 15:00:00  
**To:** 18:00:00

### One Hour Peak

**From:** 17:00:00  
**To:** 18:00:00

**Municipality:** Burlington  
**Site #:** 2022440000  
**Intersection:** Hobson Dr & Porter St  
**TFR File #:** 1  
**Count date:** 28-Jun-2022

### Weather conditions:

Sunny

### Person(s) who counted:

Lara

### \*\* Non-Signalized Intersection \*\*

**Major Road:** Hobson Dr runs N/S

North Leg Total: 0  
North Entering: 0  
North Peds: 0  
Peds Cross: 0

Cyclists	0	0	0	0
Trucks	0	0	0	0
Cars	0	0	0	0
Totals	0	0	0	0



Cyclists	0
Trucks	0
Cars	0
Totals	0

East Leg Total: 0  
East Entering: 0  
East Peds: 0  
Peds Cross: 0

Cyclists	0
Trucks	0
Cars	0
Totals	0

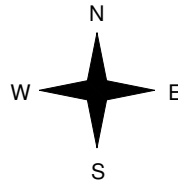


Hobson Dr

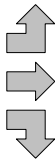
Cars	0	0	0	0
Trucks	0	0	0	0
Cyclists	0	0	0	0
Totals	0	0	0	0



Porter St



Cyclists	0
Trucks	0
Cars	0
Totals	0



Hobson Dr

Porter St



Peds Cross: 0  
West Peds: 0  
West Entering: 0  
West Leg Total: 0

Cars	0
Trucks	0
Cyclists	0
Totals	0



Cars	0	0	0	0
Trucks	0	0	0	0
Cyclists	0	0	0	0
Totals	0	0	0	0

Peds Cross: 0  
South Peds: 0  
South Entering: 0  
South Leg Total: 0

### Comments

# 202244-Hobson Dr & Porter St

## Total Count Diagram

**Municipality:** Burlington  
**Site #:** 2022440000  
**Intersection:** Hobson Dr & Porter St  
**TFR File #:** 1  
**Count date:** 28-Jun-2022

**Weather conditions:**  
 Sunny  
**Person(s) who counted:**  
 Lara

**\*\* Non-Signalized Intersection \*\***

**Major Road:** Hobson Dr runs N/S

North Leg Total: 300  
 North Entering: 157  
 North Peds: 4  
 Peds Cross:  $\times$

Cyclists	0	3	0	3
Trucks	1	6	0	7
Cars	10	107	30	147
<b>Totals</b>	<b>11</b>	<b>116</b>	<b>30</b>	



Cyclists	3
Trucks	8
Cars	132
<b>Totals</b>	<b>143</b>

East Leg Total: 153  
 East Entering: 72  
 East Peds: 77  
 Peds Cross:  $\times$

Cyclists	Trucks	Cars	Totals
3	4	24	31

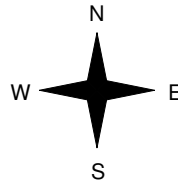


Hobson Dr

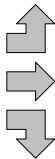
Cars	Trucks	Cyclists	Totals
30	1	1	32
4	2	0	6
33	1	0	34
<b>67</b>	<b>4</b>	<b>1</b>	



Porter St



Cyclists	Trucks	Cars	Totals
0	1	6	7
0	0	7	7
2	3	18	23
<b>2</b>	<b>4</b>	<b>31</b>	



Porter St



Peds Cross:  $\times$   
 West Peds: 40  
 West Entering: 37  
 West Leg Total: 68

Cars	158	Cars	10	96	43	149
Trucks	10	Trucks	1	6	1	8
Cyclists	5	Cyclists	3	2	0	5
<b>Totals</b>	<b>173</b>	<b>Totals</b>	<b>14</b>	<b>104</b>	<b>44</b>	



Hobson Dr

Peds Cross:  $\times$   
 South Peds: 30  
 South Entering: 162  
 South Leg Total: 335

### Comments

# 202244-Hobson Dr & Porter St Traffic Count Summary

Intersection: Hobson Dr & Porter St						Count Date: 28-Jun-2022		Municipality: Burlington					
North Approach Totals						North/South Total Approaches	South Approach Totals						
Hour Ending	Includes Cars, Trucks, & Cyclists				Total Peds		Hour Ending	Includes Cars, Trucks, & Cyclists				Total Peds	
	Left	Thru	Right	Grand Total				Left	Thru	Right	Grand Total		
7:00:00	0	0	0	0	0	0	7:00:00	0	0	0	0	0	
8:00:00	0	16	0	16	0	29	8:00:00	2	9	2	13	1	
9:00:00	4	21	1	26	0	46	9:00:00	3	13	4	20	10	
11:00:00	0	0	0	0	0	0	11:00:00	0	0	0	0	0	
12:00:00	2	7	0	9	0	24	12:00:00	2	7	6	15	1	
13:00:00	1	12	2	15	0	34	13:00:00	0	12	7	19	4	
14:00:00	2	8	3	13	0	26	14:00:00	1	7	5	13	0	
15:00:00	0	0	0	0	0	0	15:00:00	0	0	0	0	0	
16:00:00	5	18	1	24	4	37	16:00:00	2	8	3	13	10	
17:00:00	5	16	2	23	0	59	17:00:00	2	27	7	36	2	
18:00:00	11	18	2	31	0	64	18:00:00	2	21	10	33	2	
<b>Totals:</b>	<b>30</b>	<b>116</b>	<b>11</b>	<b>157</b>	<b>4</b>	<b>319</b>		<b>14</b>	<b>104</b>	<b>44</b>	<b>162</b>	<b>30</b>	
East Approach Totals						East/West Total Approaches	West Approach Totals						
Hour Ending	Includes Cars, Trucks, & Cyclists				Total Peds		Hour Ending	Includes Cars, Trucks, & Cyclists				Total Peds	
	Left	Thru	Right	Grand Total				Left	Thru	Right	Grand Total		
7:00:00	0	0	0	0	0	0	7:00:00	0	0	0	0	0	
8:00:00	4	2	4	10	10	12	8:00:00	0	0	2	2	0	
9:00:00	4	1	7	12	14	14	9:00:00	0	0	2	2	3	
11:00:00	0	0	0	0	0	0	11:00:00	0	0	0	0	0	
12:00:00	5	0	2	7	13	16	12:00:00	3	2	4	9	4	
13:00:00	8	0	3	11	4	15	13:00:00	1	1	2	4	4	
14:00:00	0	0	2	2	4	6	14:00:00	2	1	1	4	3	
15:00:00	0	0	0	0	0	0	15:00:00	0	0	0	0	0	
16:00:00	6	1	4	11	7	16	16:00:00	0	1	4	5	2	
17:00:00	2	2	3	7	14	10	17:00:00	1	1	1	3	8	
18:00:00	5	0	7	12	11	20	18:00:00	0	1	7	8	16	
<b>Totals:</b>	<b>34</b>	<b>6</b>	<b>32</b>	<b>72</b>	<b>77</b>	<b>109</b>		<b>7</b>	<b>7</b>	<b>23</b>	<b>37</b>	<b>40</b>	
Calculated Values for Traffic Crossing Major Street													
Hours Ending:	8:00	9:00	12:00	13:00		14:00	16:00	17:00	18:00				
Crossing Values:	7	15	11	14		3	21	7	8				

# 202253-Des Jardines Dr & McCoy Ave

## Morning Peak Diagram

### Specified Period

**From:** 7:00:00

**To:** 9:00:00

### One Hour Peak

**From:** 8:00:00

**To:** 9:00:00

**Municipality:** Burlington  
**Site #:** 2022530000  
**Intersection:** Des Jardines Dr & McCoy Ave  
**TFR File #:** 1  
**Count date:** 29-Jun-2022

**Weather conditions:**  
Sunny  
**Person(s) who counted:**  
Lara

**\*\* Non-Signalized Intersection \*\***

**Major Road:** Des Jardines Dr runs W/E

North Leg Total: 28

North Entering: 11

North Peds: 35

Peds Cross:  $\times$

Cyclists	0	0	0
Trucks	0	0	0
Cars	2	9	11
<b>Totals</b>	<b>2</b>	<b>9</b>	



Cyclists 0

Trucks 3

Cars 14

**Totals 17**

East Leg Total: 31

East Entering: 17

East Peds: 0

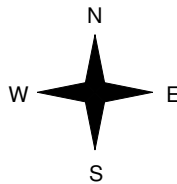
Peds Cross:  $\times$

Cyclists	Trucks	Cars	Totals
0	0	4	4



Des Jardines Dr

Cyclists	Trucks	Cars	Totals
0	0	2	2
0	0	5	5
<b>0</b>	<b>0</b>	<b>7</b>	



McCoy Ave

Cars	Trucks	Cyclists	Totals
12	3	0	15
2	0	0	2
<b>14</b>	<b>3</b>	<b>0</b>	



Des Jardines Dr



Cars	Trucks	Cyclists	Totals
14	0	0	14

Peds Cross:  $\times$

West Peds: 0

West Entering: 7

West Leg Total: 11

## Comments



# 202253-Des Jardines Dr & McCoy Ave

## Mid-day Peak Diagram

### Specified Period

**From:** 11:00:00

**To:** 14:00:00

### One Hour Peak

**From:** 11:15:00

**To:** 12:15:00

**Municipality:** Burlington  
**Site #:** 2022530000  
**Intersection:** Des Jardines Dr & McCoy Ave  
**TFR File #:** 1  
**Count date:** 29-Jun-2022

**Weather conditions:**  
 Sunny  
**Person(s) who counted:**  
 Lara

**\*\* Non-Signalized Intersection \*\***

**Major Road:** Des Jardines Dr runs W/E

North Leg Total: 23

North Entering: 7

North Peds: 2

Peds Cross:  $\times$

Cyclists	0	0	0
Trucks	0	0	0
Cars	1	6	7
<b>Totals</b>	<b>1</b>	<b>6</b>	



Cyclists 1

Trucks 1

Cars 14

Totals 16

East Leg Total: 28

East Entering: 19

East Peds: 0

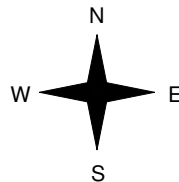
Peds Cross:  $\times$

Cyclists	Trucks	Cars	Totals
0	0	7	7



Des Jardines Dr

Cyclists	Trucks	Cars	Totals
0	1	2	3
0	0	3	3
-----			
0	1	5	



McCoy Ave

Cars	Trucks	Cyclists	Totals
12	0	1	13
6	0	0	6
-----			
18	0	1	

Des Jardines Dr



Cars	Trucks	Cyclists	Totals
9	0	0	9

Peds Cross:  $\times$

West Peds: 0

West Entering: 6

West Leg Total: 13

## Comments

# 202253-Des Jardines Dr & McCoy Ave

## Afternoon Peak Diagram

### Specified Period

**From:** 15:00:00

**To:** 18:00:00

### One Hour Peak

**From:** 17:00:00

**To:** 18:00:00

**Municipality:** Burlington  
**Site #:** 2022530000  
**Intersection:** Des Jardines Dr & McCoy Ave  
**TFR File #:** 1  
**Count date:** 29-Jun-2022

**Weather conditions:**  
Sunny  
**Person(s) who counted:**  
Lara

**\*\* Non-Signalized Intersection \*\***

**Major Road:** Des Jardines Dr runs W/E

North Leg Total: 0  
 North Entering: 0  
 North Peds: 0  
 Peds Cross: 0

Cyclists	0	0	0
Trucks	0	0	0
Cars	0	0	0
<b>Totals</b>	<b>0</b>	<b>0</b>	<b>0</b>



Cyclists	0
Trucks	0
Cars	0
<b>Totals</b>	<b>0</b>

East Leg Total: 0  
 East Entering: 0  
 East Peds: 0  
 Peds Cross: 0

Cyclists	Trucks	Cars	Totals
0	0	0	0



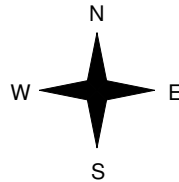
McCoy Ave



Cars	Trucks	Cyclists	Totals
0	0	0	0
0	0	0	0
<b>0</b>	<b>0</b>	<b>0</b>	<b>0</b>



Des Jardines Dr



Cyclists	Trucks	Cars	Totals
0	0	0	0
0	0	0	0
<b>0</b>	<b>0</b>	<b>0</b>	<b>0</b>



Des Jardines Dr



Cars	Trucks	Cyclists	Totals
0	0	0	0

Peds Cross: 0  
 West Peds: 0  
 West Entering: 0  
 West Leg Total: 0

## Comments

# 202253-Des Jardines Dr & McCoy Ave

## Total Count Diagram

**Municipality:** Burlington  
**Site #:** 2022530000  
**Intersection:** Des Jardines Dr & McCoy Ave  
**TFR File #:** 1  
**Count date:** 29-Jun-2022

**Weather conditions:**  
 Sunny  
**Person(s) who counted:**  
 Lara

**\*\* Non-Signalized Intersection \*\***

**Major Road:** Des Jardines Dr runs W/E

North Leg Total: 188  
 North Entering: 85  
 North Peds: 112  
 Peds Cross:  $\times$

Cyclists	0	1	1
Trucks	0	2	2
Cars	19	63	82
<b>Totals</b>	<b>19</b>	<b>66</b>	



Cyclists	1
Trucks	6
Cars	96
<b>Totals</b>	<b>103</b>

East Leg Total: 214  
 East Entering: 121  
 East Peds: 2  
 Peds Cross:  $\times$

Cyclists	Trucks	Cars	Totals
2	0	55	57



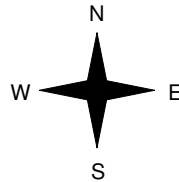
McCoy Ave



Cars	Trucks	Cyclists	Totals
77	5	1	83
36	0	2	38
<b>113</b>	<b>5</b>	<b>3</b>	



Des Jardines Dr



Cyclists	Trucks	Cars	Totals
0	1	19	20
1	0	26	27
<b>1</b>	<b>1</b>	<b>45</b>	



Des Jardines Dr



Cars	Trucks	Cyclists	Totals
89	2	2	93

Peds Cross:  $\times$   
 West Peds: 8  
 West Entering: 47  
 West Leg Total: 104

### Comments

# 20253-Des Jardines Dr & McCoy Ave Traffic Count Summary

Intersection: Des Jardines Dr & McCoy Ave

Count Date: 29-Jun-2022

Municipality: Burlington

North Approach Totals						North/South Total Approaches	South Approach Totals					
Hour Ending	Includes Cars, Trucks, & Cyclists				Total Peds		Hour Ending	Includes Cars, Trucks, & Cyclists				Total Peds
	Left	Thru	Right	Grand Total				Left	Thru	Right	Grand Total	
7:00:00	0	0	0	0	0	0	7:00:00	0	0	0	0	0
8:00:00	8	0	2	10	17	10	8:00:00	0	0	0	0	1
9:00:00	9	0	2	11	35	11	9:00:00	0	0	0	0	2
11:00:00	0	0	0	0	0	0	11:00:00	0	0	0	0	0
12:00:00	4	0	2	6	1	6	12:00:00	0	0	0	0	0
13:00:00	7	0	0	7	9	7	13:00:00	0	0	0	0	1
14:00:00	8	0	3	11	16	11	14:00:00	0	0	0	0	0
15:00:00	0	0	0	0	0	0	15:00:00	0	0	0	0	0
16:00:00	5	0	4	9	9	9	16:00:00	0	0	0	0	0
17:00:00	10	0	4	14	8	14	17:00:00	0	0	0	0	2
18:00:00	15	0	2	17	17	17	18:00:00	0	0	0	0	0
Totals:	66	0	19	85	112	85		0	0	0	0	6

East Approach Totals						East/West Total Approaches	West Approach Totals					
Hour Ending	Includes Cars, Trucks, & Cyclists				Total Peds		Hour Ending	Includes Cars, Trucks, & Cyclists				Total Peds
	Left	Thru	Right	Grand Total				Left	Thru	Right	Grand Total	
7:00:00	0	0	0	0	0	0	7:00:00	0	0	0	0	0
8:00:00	0	2	7	9	0	14	8:00:00	0	5	0	5	0
9:00:00	0	2	15	17	0	24	9:00:00	2	5	0	7	0
11:00:00	0	0	0	0	0	0	11:00:00	0	0	0	0	0
12:00:00	0	4	9	13	0	19	12:00:00	3	3	0	6	0
13:00:00	0	6	11	17	2	20	13:00:00	1	2	0	3	1
14:00:00	0	3	8	11	0	16	14:00:00	2	3	0	5	0
15:00:00	0	0	0	0	0	0	15:00:00	0	0	0	0	0
16:00:00	0	6	12	18	0	23	16:00:00	3	2	0	5	1
17:00:00	0	3	9	12	0	20	17:00:00	3	5	0	8	4
18:00:00	0	12	12	24	0	32	18:00:00	6	2	0	8	2
Totals:	0	38	83	121	2	168		20	27	0	47	8

### Calculated Values for Traffic Crossing Major Street

Hours Ending:	8:00	9:00	12:00	13:00	14:00	16:00	17:00	18:00
Crossing Values:	8	9	4	10	8	6	14	17

# 202254-Des Jardines Dr & Cobra Cres

## Morning Peak Diagram

### Specified Period

**From:** 7:00:00

**To:** 9:00:00

### One Hour Peak

**From:** 8:00:00

**To:** 9:00:00

**Municipality:** Burlington  
**Site #:** 2022540000  
**Intersection:** Des Jardines Dr & Cobra Cres  
**TFR File #:** 1  
**Count date:** 29-Jun-2022

**Weather conditions:**  
Sunny  
**Person(s) who counted:**  
Tanya

**\*\* Non-Signalized Intersection \*\***

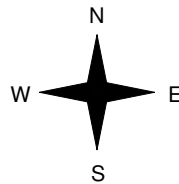
**Major Road:** Des Jardines Dr runs W/E

North Leg Total: 12  
 North Entering: 8  
 North Peds: 2  
 Peds Cross:  $\times$


Cyclists	0	0	0
Trucks	0	0	0
Cars	6	2	8
<b>Totals</b>	<b>6</b>	<b>2</b>	

Cyclists	0
Trucks	0
Cars	4
<b>Totals</b>	<b>4</b>

East Leg Total: 8  
 East Entering: 1  
 East Peds: 7  
 Peds Cross:  $\times$



	Cars	Trucks	Cyclists	Totals
North	1	0	0	1
South	0	0	0	0
<b>Totals</b>	<b>1</b>	<b>0</b>	<b>0</b>	



	Cars	Trucks	Cyclists	Totals
West	7	0	0	7

Cars	6
Trucks	0
Cyclists	0
<b>Totals</b>	<b>6</b>

Cars	3	5	8
Trucks	0	0	0
Cyclists	0	0	0
<b>Totals</b>	<b>3</b>	<b>5</b>	

Peds Cross:  $\times$   
 South Peds: 0  
 South Entering: 8  
 South Leg Total: 14

## Comments

# 202254-Des Jardines Dr & Cobra Cres

## Mid-day Peak Diagram

### Specified Period

**From:** 11:00:00

**To:** 13:30:00

### One Hour Peak

**From:** 11:00:00

**To:** 12:00:00

**Municipality:** Burlington  
**Site #:** 2022540000  
**Intersection:** Des Jardines Dr & Cobra Cres  
**TFR File #:** 1  
**Count date:** 29-Jun-2022

**Weather conditions:**  
Sunny  
**Person(s) who counted:**  
Tanya

**\*\* Non-Signalized Intersection \*\***

**Major Road:** Des Jardines Dr runs W/E

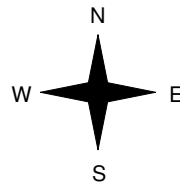
North Leg Total: 12  
 North Entering: 5  
 North Peds: 1  
 Peds Cross:  $\times$

Cyclists	0	0	0
Trucks	1	1	2
Cars	1	2	3
<b>Totals</b>	<b>2</b>	<b>3</b>	



Cyclists	0
Trucks	2
Cars	5
<b>Totals</b>	<b>7</b>

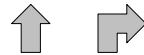
East Leg Total: 9  
 East Entering: 4  
 East Peds: 3  
 Peds Cross:  $\times$



	Cars	Trucks	Cyclists	Totals
Northbound (upward arrow)	1	1	0	2
Southbound (downward arrow)	1	1	0	2
<b>Totals</b>	<b>2</b>	<b>2</b>	<b>0</b>	



Cobra Cres



Cars	2
Trucks	2
Cyclists	0
<b>Totals</b>	<b>4</b>



Cars	4	2	6
Trucks	1	0	1
Cyclists	0	0	0
<b>Totals</b>	<b>5</b>	<b>2</b>	

Cars	4	1	0	5
------	---	---	---	---

Peds Cross:  $\times$   
 South Peds: 0  
 South Entering: 7  
 South Leg Total: 11

## Comments



# 202254-Des Jardines Dr & Cobra Cres

## Afternoon Peak Diagram

### Specified Period

**From:** 14:30:00

**To:** 18:00:00

### One Hour Peak

**From:** 15:30:00

**To:** 16:30:00

**Municipality:** Burlington  
**Site #:** 2022540000  
**Intersection:** Des Jardines Dr & Cobra Cres  
**TFR File #:** 1  
**Count date:** 29-Jun-2022

**Weather conditions:**  
 Sunny  
**Person(s) who counted:**  
 Tanya

**\*\* Non-Signalized Intersection \*\***

**Major Road:** Des Jardines Dr runs W/E

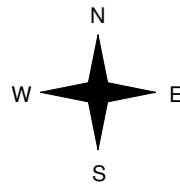
North Leg Total: 21  
 North Entering: 5  
 North Peds: 0  
 Peds Cross:  $\times$

Cyclists	0	0	0
Trucks	0	0	0
Cars	2	3	5
<b>Totals</b>	<b>2</b>	<b>3</b>	



Cyclists	0
Trucks	1
Cars	15
<b>Totals</b>	<b>16</b>

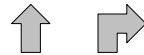
East Leg Total: 17  
 East Entering: 13  
 East Peds: 4  
 Peds Cross:  $\times$



	Cars	Trucks	Cyclists	Totals
Northbound	8	1	0	9
Southbound	4	0	0	4
<b>Totals</b>	<b>12</b>	<b>1</b>	<b>0</b>	

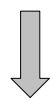


Cobra Cres



Cars	Trucks	Cyclists	Totals
4	0	0	4

Cars	6
Trucks	0
Cyclists	0
<b>Totals</b>	<b>6</b>



Cars	7	1	8
Trucks	0	0	0
Cyclists	0	0	0
<b>Totals</b>	<b>7</b>	<b>1</b>	

Peds Cross:  $\times$   
 South Peds: 0  
 South Entering: 8  
 South Leg Total: 14

## Comments

# 202254-Des Jardines Dr & Cobra Cres

## Total Count Diagram

**Municipality:** Burlington  
**Site #:** 2022540000  
**Intersection:** Des Jardines Dr & Cobra Cres  
**TFR File #:** 1  
**Count date:** 29-Jun-2022

**Weather conditions:**  
 Sunny  
**Person(s) who counted:**  
 Tanya

**\*\* Non-Signalized Intersection \*\***

**Major Road:** Des Jardines Dr runs W/E

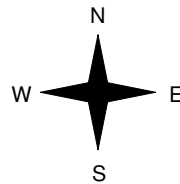
North Leg Total: 91  
 North Entering: 44  
 North Peds: 7  
 Peds Cross:  $\times$

Cyclists	1	0	1
Trucks	6	1	7
Cars	18	18	36
Totals	25	19	




Cyclists	0
Trucks	6
Cars	41
Totals	47

East Leg Total: 75  
 East Entering: 40  
 East Peds: 32  
 Peds Cross:  $\times$



	Cars	Trucks	Cyclists	
	20	4	0	24
	14	2	0	16
	34	6	0	



Cobra Cres

Cars	32
Trucks	8
Cyclists	1
Totals	41



Cars	21	16	37
Trucks	2	0	2
Cyclists	0	0	0
Totals	23	16	

Cars	Trucks	Cyclists	
34	1	0	35

Peds Cross:  $\times$   
 South Peds: 2  
 South Entering: 39  
 South Leg Total: 80

### Comments

# 202254-Des Jardines Dr & Cobra Cres Traffic Count Summary

Intersection: Des Jardines Dr & Cobra Cres

Count Date: 29-Jun-2022

Municipality: Burlington

North Approach Totals						North/South Total Approaches	South Approach Totals					
Hour Ending	Includes Cars, Trucks, & Cyclists				Total Peds		Hour Ending	Includes Cars, Trucks, & Cyclists				Total Peds
	Left	Thru	Right	Grand Total				Left	Thru	Right	Grand Total	
7:00:00	0	0	0	0	0	0	7:00:00	0	0	0	0	0
8:00:00	2	2	0	4	0	6	8:00:00	0	1	1	2	0
9:00:00	2	6	0	8	2	16	9:00:00	0	3	5	8	0
11:00:00	0	0	0	0	0	0	11:00:00	0	0	0	0	0
12:00:00	3	2	0	5	1	12	12:00:00	0	5	2	7	0
13:00:00	2	1	0	3	0	4	13:00:00	0	1	0	1	0
15:00:00	3	3	0	6	2	9	15:00:00	0	1	2	3	2
16:00:00	4	7	0	11	0	16	16:00:00	0	5	0	5	0
17:00:00	0	3	0	3	0	11	17:00:00	0	3	5	8	0
18:00:00	3	1	0	4	2	9	18:00:00	0	4	1	5	0
Totals:	19	25	0	44	7	83		0	23	16	39	2

East Approach Totals						East/West Total Approaches	West Approach Totals					
Hour Ending	Includes Cars, Trucks, & Cyclists				Total Peds		Hour Ending	Includes Cars, Trucks, & Cyclists				Total Peds
	Left	Thru	Right	Grand Total				Left	Thru	Right	Grand Total	
7:00:00	0	0	0	0	0	0	7:00:00	0	0	0	0	0
8:00:00	3	0	1	4	8	4	8:00:00	0	0	0	0	0
9:00:00	0	0	1	1	7	1	9:00:00	0	0	0	0	0
11:00:00	0	0	0	0	0	0	11:00:00	0	0	0	0	0
12:00:00	2	0	2	4	3	4	12:00:00	0	0	0	0	0
13:00:00	2	0	2	4	3	4	13:00:00	0	0	0	0	0
15:00:00	3	0	3	6	1	6	15:00:00	0	0	0	0	0
16:00:00	1	0	6	7	5	7	16:00:00	0	0	0	0	0
17:00:00	3	0	4	7	1	7	17:00:00	0	0	0	0	0
18:00:00	2	0	5	7	4	7	18:00:00	0	0	0	0	0
Totals:	16	0	24	40	32	40		0	0	0	0	0

### Calculated Values for Traffic Crossing Major Street

Hours Ending:	8:00	9:00	12:00	13:00	15:00	16:00	17:00	18:00
Crossing Values:	12	15	11	6	7	16	4	11

# Automated Traffic Recorder counts

**Ontario Traffic, Inc.**  
 17705 Leslie St., Unit 6  
 Newmarket, Ontario L3Y 3E3  
 Tel: (905) 898-7711 Fax: (905) 898-3664

Site Code: 1  
 Station ID: U224  
 Imperial Way between Falconcrest Dr &  
 Tree Ct  
 Date Start: 27-May-22  
 Date End: 02-Jun-22  
 Date Start: 27-May-22

NB

Start Time	Bikes	Cars & Trailers	2 Axle Long	Buses	2 Axle 6 Tire	3 Axle Single	4 Axle Single	<5 Axl Double	5 Axle Double	>6 Axl Double	<6 Axl Multi	6 Axle Multi	>6 Axl Multi	Total
05/27/22	0	3	0	0	0	0	0	0	0	0	0	0	0	3
01:00	0	2	2	0	0	0	0	0	0	0	0	0	0	4
02:00	0	0	0	0	0	0	0	0	0	0	0	0	0	0
03:00	0	0	0	0	0	0	0	0	0	0	0	0	0	0
04:00	0	1	0	0	0	0	0	0	0	0	0	0	0	1
05:00	0	10	2	0	0	0	0	0	0	0	0	0	0	12
06:00	1	14	2	0	0	0	0	0	0	0	0	0	0	17
07:00	0	37	4	0	0	0	0	0	0	0	2	0	0	43
08:00	1	<b>82</b>	3	0	<b>2</b>	0	0	0	0	0	2	0	0	<b>90</b>
09:00	0	38	2	0	1	0	0	0	0	0	1	0	1	43
10:00	2	34	3	0	0	0	0	0	0	0	1	0	0	40
11:00	0	32	2	0	0	0	0	0	1	0	2	0	0	37
12 PM	1	46	3	0	0	0	0	1	0	0	0	0	0	51
13:00	1	48	0	0	1	0	0	0	0	0	0	0	0	50
14:00	1	63	5	0	0	0	0	1	0	0	1	0	0	71
15:00	1	68	9	0	3	0	0	0	0	0	1	0	0	82
16:00	0	71	4	0	2	0	0	0	1	0	0	0	0	78
17:00	2	<b>77</b>	7	0	1	0	0	0	2	0	4	0	0	<b>93</b>
18:00	3	59	1	0	0	0	0	0	2	0	2	0	0	67
19:00	2	39	4	0	0	0	0	0	0	0	1	0	0	46
20:00	1	28	0	0	0	0	0	0	2	0	1	0	0	32
21:00	0	23	2	0	0	0	0	0	0	0	0	0	0	25
22:00	2	13	1	0	0	0	0	0	0	0	1	0	0	17
23:00	0	9	0	0	0	0	0	0	0	0	0	0	0	9
Day Total	18	797	56	0	10	0	0	2	8	0	19	0	1	911
Percent	2.0%	87.5%	6.1%	0.0%	1.1%	0.0%	0.0%	0.2%	0.9%	0.0%	2.1%	0.0%	0.1%	
AM Peak	10:00	08:00	07:00		08:00				11:00		07:00		09:00	08:00
Vol.	2	82	4		2				1		2		1	90
PM Peak	18:00	17:00	15:00		15:00			12:00	17:00		17:00			17:00
Vol.	3	77	9		3			1	2		4			93

**Ontario Traffic, Inc.**  
 17705 Leslie St., Unit 6  
 Newmarket, Ontario L3Y 3E3  
 Tel: (905) 898-7711 Fax: (905) 898-3664

Site Code: 1  
 Station ID: U224  
 Imperial Way between Falconcrest Dr &  
 Tree Ct  
 Date Start: 27-May-22  
 Date End: 02-Jun-22  
 Date Start: 27-May-22

NB

Start Time	Bikes	Cars & Trailers	2 Axle Long	Buses	2 Axle 6 Tire	3 Axle Single	4 Axle Single	<5 Axl Double	5 Axle Double	>6 Axl Double	<6 Axl Multi	6 Axle Multi	>6 Axl Multi	Total
05/28/22	0	6	1	0	0	0	0	0	0	0	0	0	0	7
01:00	0	6	0	0	0	0	0	0	0	0	0	0	0	6
02:00	0	2	0	0	0	0	0	0	0	0	0	0	0	2
03:00	0	2	0	0	0	0	0	0	0	0	0	0	0	2
04:00	0	0	0	0	0	0	0	0	0	0	0	0	0	0
05:00	0	5	0	0	0	0	0	0	0	0	0	0	0	5
06:00	0	10	2	0	0	0	0	0	0	0	0	0	0	12
07:00	0	9	1	0	0	0	0	0	0	0	0	0	0	10
08:00	1	30	0	0	0	0	0	0	0	0	0	0	0	31
09:00	0	41	<b>3</b>	0	<b>1</b>	0	0	0	0	0	<b>2</b>	0	0	47
10:00	<b>3</b>	<b>52</b>	3	0	0	0	0	0	0	0	1	0	0	<b>59</b>
11:00	0	50	3	0	0	0	0	<b>1</b>	0	0	1	0	0	55
12 PM	2	<b>53</b>	2	0	0	<b>1</b>	0	0	0	0	1	0	0	<b>59</b>
13:00	<b>3</b>	41	1	0	0	0	<b>1</b>	0	0	0	<b>3</b>	0	0	49
14:00	2	42	<b>7</b>	0	0	0	0	0	<b>1</b>	0	3	0	0	55
15:00	1	47	5	0	0	0	0	0	1	0	1	0	0	55
16:00	1	42	0	0	0	0	0	0	0	0	3	0	0	46
17:00	1	47	2	0	0	0	0	0	0	0	0	0	0	50
18:00	1	38	3	0	0	0	0	<b>1</b>	0	0	2	0	0	45
19:00	0	31	0	0	0	0	0	0	0	0	3	0	0	34
20:00	0	20	0	0	0	0	0	1	1	0	0	0	<b>1</b>	23
21:00	1	26	0	0	0	0	0	0	0	0	0	0	0	27
22:00	0	16	1	0	0	0	0	0	0	0	0	0	0	17
23:00	1	17	2	0	0	0	0	0	0	0	0	0	0	20
Day Total	17	633	36	0	1	1	1	3	3	0	20	0	1	716
Percent	2.4%	88.4%	5.0%	0.0%	0.1%	0.1%	0.1%	0.4%	0.4%	0.0%	2.8%	0.0%	0.1%	
AM Peak	10:00	10:00	09:00		09:00			11:00			09:00			10:00
Vol.	3	52	3		1			1			2			59
PM Peak	13:00	12:00	14:00			12:00	13:00	18:00	14:00		13:00		20:00	12:00
Vol.	3	53	7			1	1	1	1		3		1	59



**Ontario Traffic, Inc.**  
 17705 Leslie St., Unit 6  
 Newmarket, Ontario L3Y 3E3  
 Tel: (905) 898-7711 Fax: (905) 898-3664

Site Code: 1  
 Station ID: U224  
 Imperial Way between Falconcrest Dr &  
 Tree Ct  
 Date Start: 27-May-22  
 Date End: 02-Jun-22  
 Date Start: 27-May-22

NB

Start Time	Bikes	Cars & Trailers	2 Axle Long	Buses	2 Axle 6 Tire	3 Axle Single	4 Axle Single	<5 Axl Double	5 Axle Double	>6 Axl Double	<6 Axl Multi	6 Axle Multi	>6 Axl Multi	Total
05/29/22	0	9	0	0	0	0	0	0	0	0	0	0	0	9
01:00	0	10	2	0	0	0	0	0	0	0	0	0	0	12
02:00	0	2	0	0	0	0	0	0	0	0	0	0	0	2
03:00	0	0	0	0	0	0	0	0	0	0	0	0	0	0
04:00	0	2	0	0	0	0	0	0	0	0	0	0	0	2
05:00	0	2	0	0	0	0	0	0	0	0	0	0	0	2
06:00	1	2	1	0	0	0	0	0	0	0	0	0	0	4
07:00	0	11	1	0	0	0	0	0	0	0	1	0	0	13
08:00	1	23	1	0	0	0	0	0	0	0	0	0	0	25
09:00	1	19	1	0	0	0	1	0	0	0	0	0	0	22
10:00	0	31	2	0	0	0	0	0	0	0	0	0	0	33
11:00	0	47	2	0	0	0	0	0	0	0	1	0	0	50
12 PM	1	49	1	0	0	0	0	0	0	0	0	0	0	51
13:00	0	51	3	0	0	0	0	0	2	0	1	0	0	57
14:00	1	40	5	0	0	0	0	0	2	0	0	0	0	48
15:00	2	43	4	0	0	0	0	0	0	0	1	0	1	51
16:00	2	45	1	0	0	0	0	1	2	0	1	0	0	52
17:00	0	46	2	0	0	0	0	0	1	0	0	0	0	49
18:00	6	30	1	0	0	0	0	0	0	0	1	1	0	39
19:00	1	34	2	0	0	0	0	0	0	0	1	0	0	38
20:00	1	25	3	0	0	0	0	0	0	0	0	0	0	29
21:00	0	9	0	0	0	0	1	0	0	0	0	0	0	10
22:00	0	9	0	0	0	0	0	0	0	0	0	0	0	9
23:00	0	3	1	0	0	0	0	1	0	0	1	0	0	6
Day Total	17	542	33	0	0	0	2	2	7	0	8	1	1	613
Percent	2.8%	88.4%	5.4%	0.0%	0.0%	0.0%	0.3%	0.3%	1.1%	0.0%	1.3%	0.2%	0.2%	
AM Peak	06:00	11:00	01:00				09:00				07:00			11:00
Vol.	1	47	2				1				1			50
PM Peak	18:00	13:00	14:00				21:00	16:00	13:00		13:00	18:00	15:00	13:00
Vol.	6	51	5				1	1	2		1	1	1	57

**Ontario Traffic, Inc.**  
 17705 Leslie St., Unit 6  
 Newmarket, Ontario L3Y 3E3  
 Tel: (905) 898-7711 Fax: (905) 898-3664

Site Code: 1  
 Station ID: U224  
 Imperial Way between Falconcrest Dr &  
 Tree Ct  
 Date Start: 27-May-22  
 Date End: 02-Jun-22  
 Date Start: 27-May-22

NB

Start Time	Bikes	Cars & Trailers	2 Axle Long	Buses	2 Axle 6 Tire	3 Axle Single	4 Axle Single	<5 Axl Double	5 Axle Double	>6 Axl Double	<6 Axl Multi	6 Axle Multi	>6 Axl Multi	Total
05/30/22	0	0	0	0	0	0	0	0	0	0	0	0	0	0
01:00	0	1	0	0	0	0	0	0	0	0	0	0	0	1
02:00	0	0	0	0	0	0	0	0	0	0	0	0	0	0
03:00	0	0	1	0	0	0	0	0	0	0	0	0	0	1
04:00	0	4	0	0	0	0	0	0	0	0	0	0	0	4
05:00	1	6	2	0	0	0	0	0	0	0	0	0	0	9
06:00	0	9	3	0	0	0	0	0	0	0	0	0	0	12
07:00	0	39	2	0	0	0	0	0	0	0	1	0	0	42
08:00	0	<b>67</b>	<b>7</b>	0	<b>1</b>	0	0	0	<b>1</b>	0	<b>3</b>	0	0	<b>79</b>
09:00	1	37	3	0	0	0	0	<b>1</b>	0	0	0	0	0	42
10:00	1	32	4	0	0	0	0	0	0	0	0	0	0	37
11:00	0	35	7	0	0	0	<b>1</b>	0	1	0	1	0	0	45
12 PM	0	50	<b>6</b>	0	0	0	0	0	0	0	1	0	0	57
13:00	0	40	4	0	0	0	0	0	0	0	0	0	0	44
14:00	0	43	1	0	0	0	0	0	0	0	0	0	0	44
15:00	0	39	4	0	<b>2</b>	0	0	0	0	0	0	0	0	45
16:00	<b>1</b>	60	3	0	1	0	0	0	<b>1</b>	0	<b>7</b>	0	0	73
17:00	0	<b>69</b>	5	0	0	0	<b>1</b>	<b>1</b>	0	0	3	0	0	<b>79</b>
18:00	0	35	2	0	0	0	0	0	0	0	1	0	<b>1</b>	39
19:00	1	25	4	0	0	0	0	0	0	0	2	0	0	32
20:00	0	21	0	0	0	0	0	0	0	0	0	0	0	21
21:00	0	10	0	0	0	0	0	0	0	0	0	0	0	10
22:00	0	4	2	0	0	0	0	0	0	0	0	0	0	6
23:00	0	7	2	0	0	0	0	0	0	0	0	0	0	9
Day Total	5	633	62	0	4	0	2	2	3	0	19	0	1	731
Percent	0.7%	86.6%	8.5%	0.0%	0.5%	0.0%	0.3%	0.3%	0.4%	0.0%	2.6%	0.0%	0.1%	
AM Peak	05:00	08:00	08:00		08:00		11:00	09:00	08:00		08:00			08:00
Vol.	1	67	7		1		1	1	1		3			79
PM Peak	16:00	17:00	12:00		15:00		17:00	17:00	16:00		16:00		18:00	17:00
Vol.	1	69	6		2		1	1	1		7		1	79

**Ontario Traffic, Inc.**  
 17705 Leslie St., Unit 6  
 Newmarket, Ontario L3Y 3E3  
 Tel: (905) 898-7711 Fax: (905) 898-3664

Site Code: 1  
 Station ID: U224  
 Imperial Way between Falconcrest Dr &  
 Tree Ct  
 Date Start: 27-May-22  
 Date End: 02-Jun-22  
 Date Start: 27-May-22

NB

Start Time	Bikes	Cars & Trailers	2 Axle Long	Buses	2 Axle 6 Tire	3 Axle Single	4 Axle Single	<5 Axl Double	5 Axle Double	>6 Axl Double	<6 Axl Multi	6 Axle Multi	>6 Axl Multi	Total
05/31/22	0	0	0	0	0	0	0	0	0	0	0	0	0	0
01:00	0	2	1	0	0	0	0	0	0	0	0	0	0	3
02:00	0	0	0	0	0	0	0	0	0	0	0	0	0	0
03:00	0	0	1	0	0	0	0	0	0	0	0	0	0	1
04:00	0	2	0	0	0	0	0	0	0	0	0	0	0	2
05:00	0	8	2	0	0	0	0	0	0	0	0	0	0	10
06:00	0	9	2	0	0	0	0	0	0	0	1	0	0	12
07:00	0	36	6	0	0	0	0	0	0	0	1	0	0	43
08:00	0	98	3	0	3	0	0	0	2	0	4	0	0	110
09:00	0	26	2	0	0	1	0	0	2	0	0	0	1	32
10:00	0	27	1	0	0	0	0	0	0	0	0	0	1	29
11:00	0	27	4	0	0	1	0	0	0	0	0	0	0	32
12 PM	0	48	3	0	0	0	0	0	0	0	1	0	0	52
13:00	0	29	3	1	1	0	0	0	0	0	1	0	0	35
14:00	1	36	2	0	1	0	0	0	1	0	2	0	0	43
15:00	1	38	2	0	3	0	0	0	1	0	4	0	0	49
16:00	1	60	5	0	2	0	0	1	1	0	0	0	0	70
17:00	0	69	5	0	0	0	0	1	1	0	2	0	0	78
18:00	0	70	4	0	0	0	1	0	0	1	2	0	1	79
19:00	3	41	3	0	0	0	0	0	1	0	2	0	0	50
20:00	1	28	1	0	0	0	0	0	1	1	0	0	0	32
21:00	1	16	1	0	0	0	0	0	0	0	0	0	0	18
22:00	0	11	1	0	0	0	0	0	0	0	1	0	0	13
23:00	0	3	2	0	0	0	0	0	0	0	0	0	0	5
Day Total	8	684	54	1	10	2	1	2	10	2	21	0	3	798
Percent	1.0%	85.7%	6.8%	0.1%	1.3%	0.3%	0.1%	0.3%	1.3%	0.3%	2.6%	0.0%	0.4%	
AM Peak		08:00	07:00		08:00	09:00			08:00		08:00		09:00	08:00
Vol.		98	6		3	1			2		4		1	110
PM Peak	19:00	18:00	16:00	13:00	15:00		18:00	16:00	14:00	18:00	15:00		18:00	18:00
Vol.	3	70	5	1	3		1	1	1	1	4		1	79

**Ontario Traffic, Inc.**  
 17705 Leslie St., Unit 6  
 Newmarket, Ontario L3Y 3E3  
 Tel: (905) 898-7711 Fax: (905) 898-3664

Site Code: 1  
 Station ID: U224  
 Imperial Way between Falconcrest Dr &  
 Tree Ct  
 Date Start: 27-May-22  
 Date End: 02-Jun-22  
 Date Start: 27-May-22

NB

Start Time	Bikes	Cars & Trailers	2 Axle Long	Buses	2 Axle 6 Tire	3 Axle Single	4 Axle Single	<5 Axl Double	5 Axle Double	>6 Axl Double	<6 Axl Multi	6 Axle Multi	>6 Axl Multi	Total
06/01/22	0	2	0	0	0	0	0	0	0	0	0	0	0	2
01:00	0	0	0	0	0	0	0	0	0	0	0	0	0	0
02:00	0	1	0	0	0	0	0	0	0	0	0	0	0	1
03:00	0	0	1	0	0	0	0	0	0	0	0	0	0	1
04:00	0	2	0	0	0	0	0	0	0	0	0	0	0	2
05:00	1	7	2	0	0	0	0	0	0	0	0	0	0	10
06:00	0	18	1	0	0	0	0	0	0	0	0	0	0	19
07:00	0	40	7	0	1	0	0	1	0	0	0	0	0	49
08:00	0	94	3	0	3	0	0	0	0	0	2	1	0	103
09:00	2	38	7	0	0	1	0	0	0	0	0	0	0	48
10:00	2	31	4	0	0	0	0	0	0	0	1	0	0	38
11:00	3	34	4	0	0	0	0	0	0	0	3	0	0	44
12 PM	0	45	2	0	0	0	0	0	0	0	2	0	0	49
13:00	0	39	5	0	0	1	0	0	0	0	0	0	0	45
14:00	1	34	3	0	0	0	0	0	0	0	1	0	0	39
15:00	1	49	5	1	2	0	0	0	0	0	2	0	0	60
16:00	0	74	4	0	1	0	1	0	1	0	4	0	0	85
17:00	0	72	1	0	0	0	0	0	1	0	3	0	0	77
18:00	3	50	2	0	0	0	0	0	1	0	1	0	1	58
19:00	2	36	2	0	0	0	0	1	0	0	0	0	0	41
20:00	0	29	2	0	0	0	0	0	0	0	0	0	1	32
21:00	0	16	3	0	0	0	0	0	0	0	0	0	0	19
22:00	0	10	0	0	0	0	0	0	0	0	0	0	0	10
23:00	0	6	0	0	0	0	0	0	0	0	0	0	0	6
Day Total	15	727	58	1	7	2	1	2	3	0	19	1	2	838
Percent	1.8%	86.8%	6.9%	0.1%	0.8%	0.2%	0.1%	0.2%	0.4%	0.0%	2.3%	0.1%	0.2%	
AM Peak	11:00	08:00	07:00		08:00	09:00		07:00			11:00	08:00		08:00
Vol.	3	94	7		3	1		1			3	1		103
PM Peak	18:00	16:00	13:00	15:00	15:00	13:00	16:00	19:00	16:00		16:00		18:00	16:00
Vol.	3	74	5	1	2	1	1	1	1		4		1	85

**Ontario Traffic, Inc.**  
 17705 Leslie St., Unit 6  
 Newmarket, Ontario L3Y 3E3  
 Tel: (905) 898-7711 Fax: (905) 898-3664

Site Code: 1  
 Station ID: U224  
 Imperial Way between Falconcrest Dr &  
 Tree Ct  
 Date Start: 27-May-22  
 Date End: 02-Jun-22  
 Date Start: 27-May-22

NB

Start Time	Bikes	Cars & Trailers	2 Axle Long	Buses	2 Axle 6 Tire	3 Axle Single	4 Axle Single	<5 Axl Double	5 Axle Double	>6 Axl Double	<6 Axl Multi	6 Axle Multi	>6 Axl Multi	Total
06/02/22	0	3	0	0	0	0	0	0	0	0	0	0	0	3
01:00	0	2	0	0	0	0	0	0	0	0	0	0	0	2
02:00	0	0	1	0	0	0	0	0	0	0	0	0	0	1
03:00	0	1	0	0	0	0	0	0	0	0	0	0	0	1
04:00	0	1	2	0	0	0	0	0	0	0	0	0	0	3
05:00	0	6	4	0	0	0	0	0	0	0	0	0	0	10
06:00	1	13	3	0	0	0	0	0	0	0	2	0	0	19
07:00	0	37	6	0	1	0	0	0	0	0	2	0	0	46
08:00	0	74	5	0	2	0	1	0	0	0	2	0	1	85
09:00	2	43	6	0	0	0	0	0	0	0	1	0	0	52
10:00	0	31	3	0	0	0	0	0	0	0	0	0	0	34
11:00	1	44	2	0	0	2	0	0	0	0	0	0	0	49
12 PM	2	48	0	0	0	0	0	0	0	0	2	0	0	52
13:00	0	40	4	0	1	0	0	0	0	0	2	0	0	47
14:00	1	47	5	0	0	0	0	0	1	0	1	0	0	55
15:00	0	52	2	0	4	0	0	1	1	0	0	0	0	60
16:00	0	63	7	0	2	0	1	0	2	0	3	0	0	78
17:00	1	63	4	0	0	0	0	0	5	0	5	0	0	78
18:00	0	46	3	0	0	0	0	0	0	0	2	0	0	51
19:00	2	43	0	0	0	0	0	1	0	0	1	0	1	48
20:00	2	38	1	0	0	0	1	0	1	0	2	0	0	45
21:00	0	17	1	0	0	0	0	0	0	0	0	0	1	19
22:00	0	13	1	0	0	0	1	0	0	0	0	0	0	15
23:00	0	6	3	0	0	0	0	0	0	0	0	0	0	9
Day Total	12	731	63	0	10	2	4	2	10	0	25	0	3	862
Percent	1.4%	84.8%	7.3%	0.0%	1.2%	0.2%	0.5%	0.2%	1.2%	0.0%	2.9%	0.0%	0.3%	
AM Peak Vol.	09:00 2	08:00 74	07:00 6		08:00 2	11:00 2	08:00 1				06:00 2		08:00 1	08:00 85
PM Peak Vol.	12:00 2	16:00 63	16:00 7		15:00 4		16:00 1	15:00 1	17:00 5		17:00 5		19:00 1	16:00 78
Grand Total	92	4747	362	2	42	7	11	15	44	2	131	2	12	5469
Percent	1.7%	86.8%	6.6%	0.0%	0.8%	0.1%	0.2%	0.3%	0.8%	0.0%	2.4%	0.0%	0.2%	

**Ontario Traffic, Inc.**  
 17705 Leslie St., Unit 6  
 Newmarket, Ontario L3Y 3E3  
 Tel: (905) 898-7711 Fax: (905) 898-3664

Site Code: 1  
 Station ID: U224  
 Imperial Way between Falconcrest Dr &  
 Tree Ct  
 Date Start: 27-May-22  
 Date End: 02-Jun-22  
 Date Start: 27-May-22

SB

Start Time	Bikes	Cars & Trailers	2 Axle Long	Buses	2 Axle 6 Tire	3 Axle Single	4 Axle Single	<5 Axl Double	5 Axle Double	>6 Axl Double	<6 Axl Multi	6 Axle Multi	>6 Axl Multi	Total
05/27/22	0	9	1	0	0	0	0	0	0	0	0	0	0	10
01:00	0	3	2	0	0	0	0	0	0	0	0	0	0	5
02:00	0	1	0	0	0	0	0	0	0	0	0	0	0	1
03:00	0	2	0	0	0	0	0	0	0	0	0	0	0	2
04:00	0	0	0	0	0	0	0	0	0	0	0	0	0	0
05:00	0	3	1	0	0	0	0	0	0	0	0	0	0	4
06:00	1	13	3	0	0	0	0	0	0	0	0	0	0	17
07:00	2	37	6	0	3	0	0	1	0	0	2	0	0	51
08:00	1	78	4	0	1	0	0	1	1	0	1	0	0	87
09:00	2	76	4	0	0	1	0	1	0	0	0	0	0	84
10:00	2	77	1	0	0	1	0	0	1	0	0	0	0	82
11:00	0	64	9	0	0	0	0	1	0	0	1	0	0	75
12 PM	0	85	3	0	0	0	0	0	0	0	0	0	0	88
13:00	0	65	2	0	1	1	0	0	0	0	1	0	0	70
14:00	2	86	6	0	2	0	0	1	0	0	0	0	0	97
15:00	1	115	10	0	1	0	0	3	0	0	3	0	1	134
16:00	0	95	9	0	2	0	0	0	1	0	9	0	1	117
17:00	0	100	4	0	1	0	0	0	0	0	5	0	1	111
18:00	2	83	0	0	0	0	0	0	0	0	3	0	0	88
19:00	2	76	6	0	1	0	0	0	0	0	1	0	0	86
20:00	1	91	4	0	0	0	0	0	1	0	0	0	0	97
21:00	0	59	5	0	0	0	0	1	0	0	0	0	0	65
22:00	1	41	0	0	0	0	0	0	0	0	0	0	0	42
23:00	0	25	1	0	0	0	0	0	0	0	0	0	0	26
Day Total	17	1284	81	0	12	3	0	9	4	0	26	0	3	1439
Percent	1.2%	89.2%	5.6%	0.0%	0.8%	0.2%	0.0%	0.6%	0.3%	0.0%	1.8%	0.0%	0.2%	
AM Peak	07:00	08:00	11:00		07:00	09:00		07:00	08:00		07:00			08:00
Vol.	2	78	9		3	1		1	1		2			87
PM Peak	14:00	15:00	15:00		14:00	13:00		15:00	16:00		16:00		15:00	15:00
Vol.	2	115	10		2	1		3	1		9		1	134



**Ontario Traffic, Inc.**  
 17705 Leslie St., Unit 6  
 Newmarket, Ontario L3Y 3E3  
 Tel: (905) 898-7711 Fax: (905) 898-3664

Site Code: 1  
 Station ID: U224  
 Imperial Way between Falconcrest Dr &  
 Tree Ct  
 Date Start: 27-May-22  
 Date End: 02-Jun-22  
 Date Start: 27-May-22

SB

Start Time	Bikes	Cars & Trailers	2 Axle Long	Buses	2 Axle 6 Tire	3 Axle Single	4 Axle Single	<5 Axl Double	5 Axle Double	>6 Axl Double	<6 Axl Multi	6 Axle Multi	>6 Axl Multi	Total
05/28/22	0	23	1	0	0	0	0	0	0	0	0	0	0	24
01:00	0	12	1	0	0	0	0	0	0	0	0	0	0	13
02:00	0	3	0	0	0	0	0	0	0	0	0	0	0	3
03:00	0	6	0	0	0	0	0	0	0	0	0	0	0	6
04:00	0	2	0	0	0	0	0	0	0	0	0	0	0	2
05:00	0	5	3	0	0	0	0	0	0	0	0	0	0	8
06:00	1	9	1	0	0	0	0	0	0	0	0	0	0	11
07:00	0	15	1	0	0	0	0	0	0	0	0	0	0	16
08:00	0	30	0	0	0	0	0	0	0	0	0	0	1	31
09:00	1	57	6	0	0	0	0	0	1	0	2	0	0	67
10:00	1	69	6	0	0	0	0	0	0	0	4	0	0	80
11:00	0	77	8	0	0	0	0	0	0	0	2	0	0	87
12 PM	1	88	4	0	1	0	0	0	1	0	1	0	0	96
13:00	3	80	4	0	0	0	0	0	0	0	0	0	1	88
14:00	2	72	5	0	0	0	0	0	0	1	3	0	1	84
15:00	0	81	2	0	1	0	0	0	1	0	2	0	1	88
16:00	0	72	8	0	0	0	0	0	0	0	3	0	0	83
17:00	1	81	8	0	0	0	0	1	0	0	2	1	0	94
18:00	0	65	4	0	0	0	1	0	0	0	2	0	1	73
19:00	1	63	6	0	0	0	0	0	0	0	1	0	0	71
20:00	0	64	5	0	0	0	0	1	0	0	0	0	0	70
21:00	0	49	1	0	0	0	0	0	0	0	2	0	0	52
22:00	0	35	1	0	0	0	0	0	0	0	0	0	0	36
23:00	1	29	1	0	0	0	0	0	0	0	0	0	0	31
Day Total	12	1087	76	0	2	0	1	2	3	1	24	1	5	1214
Percent	1.0%	89.5%	6.3%	0.0%	0.2%	0.0%	0.1%	0.2%	0.2%	0.1%	2.0%	0.1%	0.4%	
AM Peak	06:00	11:00	11:00						09:00		10:00		08:00	11:00
Vol.	1	77	8						1		4		1	87
PM Peak	13:00	12:00	16:00		12:00		18:00	17:00	12:00	14:00	14:00	17:00	13:00	12:00
Vol.	3	88	8		1		1	1	1	1	3	1	1	96

**Ontario Traffic, Inc.**  
 17705 Leslie St., Unit 6  
 Newmarket, Ontario L3Y 3E3  
 Tel: (905) 898-7711 Fax: (905) 898-3664

Site Code: 1  
 Station ID: U224  
 Imperial Way between Falconcrest Dr &  
 Tree Ct  
 Date Start: 27-May-22  
 Date End: 02-Jun-22  
 Date Start: 27-May-22

SB

Start Time	Bikes	Cars & Trailers	2 Axle Long	Buses	2 Axle 6 Tire	3 Axle Single	4 Axle Single	<5 Axl Double	5 Axle Double	>6 Axl Double	<6 Axl Multi	6 Axle Multi	>6 Axl Multi	Total
05/29/22	0	20	1	0	0	1	0	0	0	0	0	0	0	22
01:00	0	14	1	0	0	0	0	0	0	0	0	0	0	15
02:00	0	5	0	0	0	0	0	0	0	0	0	0	0	5
03:00	0	2	0	0	0	0	0	0	0	0	0	0	0	2
04:00	0	1	0	0	0	0	0	0	0	0	0	0	0	1
05:00	0	2	1	0	0	0	0	0	0	0	0	0	0	3
06:00	2	9	0	0	0	0	0	0	0	0	0	0	0	11
07:00	0	19	1	0	0	0	0	0	0	0	0	0	0	20
08:00	0	30	4	0	0	0	0	0	0	0	0	0	0	34
09:00	1	49	1	0	0	0	0	1	0	0	0	0	0	52
10:00	3	54	0	0	0	0	0	1	0	0	0	0	0	58
11:00	1	71	5	0	0	0	0	0	0	0	1	0	0	78
12 PM	1	98	1	0	0	0	0	2	1	0	1	0	0	104
13:00	2	86	5	0	0	0	0	1	0	0	2	0	1	97
14:00	1	83	7	0	0	0	0	0	0	0	2	0	1	94
15:00	1	71	2	0	0	0	0	0	1	0	2	0	0	77
16:00	3	72	4	0	0	0	0	0	0	0	1	0	0	80
17:00	0	63	4	0	0	0	1	1	0	0	0	0	1	70
18:00	1	68	9	0	1	0	0	1	0	0	0	0	2	82
19:00	4	71	3	0	0	0	0	0	1	0	1	0	0	80
20:00	1	55	8	0	0	0	0	0	0	0	0	0	0	64
21:00	0	47	1	0	0	0	0	1	0	0	0	0	0	49
22:00	0	23	1	0	0	0	0	0	0	0	0	0	0	24
23:00	0	11	0	0	0	0	0	0	0	0	0	0	0	11
Day Total	21	1024	59	0	1	1	1	8	3	0	10	0	5	1133
Percent	1.9%	90.4%	5.2%	0.0%	0.1%	0.1%	0.1%	0.7%	0.3%	0.0%	0.9%	0.0%	0.4%	
AM Peak	10:00	11:00	11:00			00:00		09:00			11:00			11:00
Vol.	3	71	5			1		1			1			78
PM Peak	19:00	12:00	18:00		18:00		17:00	12:00	12:00		13:00		18:00	12:00
Vol.	4	98	9		1		1	2	1		2		2	104

**Ontario Traffic, Inc.**  
 17705 Leslie St., Unit 6  
 Newmarket, Ontario L3Y 3E3  
 Tel: (905) 898-7711 Fax: (905) 898-3664

Site Code: 1  
 Station ID: U224  
 Imperial Way between Falconcrest Dr &  
 Tree Ct  
 Date Start: 27-May-22  
 Date End: 02-Jun-22  
 Date Start: 27-May-22

SB

Start Time	Bikes	Cars & Trailers	2 Axle Long	Buses	2 Axle 6 Tire	3 Axle Single	4 Axle Single	<5 Axl Double	5 Axle Double	>6 Axl Double	<6 Axl Multi	6 Axle Multi	>6 Axl Multi	Total
05/30/22	0	5	0	0	0	0	0	0	0	0	0	0	0	5
01:00	0	4	0	0	0	0	0	0	0	0	0	0	0	4
02:00	0	0	0	0	0	0	0	0	0	0	0	0	0	0
03:00	0	0	0	0	0	0	0	0	0	0	0	0	0	0
04:00	0	1	0	0	0	0	0	0	0	0	0	0	0	1
05:00	0	4	0	0	0	0	0	0	0	0	0	0	0	4
06:00	0	11	5	0	0	1	0	0	0	1	0	0	1	19
07:00	0	32	18	0	1	0	0	0	0	0	1	0	0	52
08:00	0	50	8	0	2	1	0	0	1	0	3	0	0	65
09:00	0	33	4	0	2	0	0	0	0	0	1	0	0	40
10:00	2	56	5	0	0	0	0	0	0	0	0	0	0	63
11:00	0	59	9	0	0	0	0	0	0	0	0	0	1	69
12 PM	0	72	8	0	1	0	0	1	0	0	0	0	1	83
13:00	0	77	3	0	1	0	0	0	0	0	0	0	0	81
14:00	0	78	7	0	1	0	0	0	1	0	1	0	0	88
15:00	1	95	5	0	1	0	0	0	0	0	2	0	0	104
16:00	0	93	5	0	0	0	0	0	0	0	3	0	0	101
17:00	1	93	5	0	0	0	0	1	1	0	0	0	0	101
18:00	0	73	8	0	0	0	1	0	0	0	1	0	2	85
19:00	0	74	5	0	0	0	0	0	0	0	0	0	1	80
20:00	0	69	2	0	0	0	0	0	0	0	2	0	0	73
21:00	0	44	2	0	0	0	0	1	0	0	0	0	0	47
22:00	0	20	2	0	0	0	0	0	0	0	0	0	0	22
23:00	0	12	0	0	0	0	0	0	0	0	0	0	0	12
Day Total	4	1055	101	0	9	2	1	3	3	1	14	0	6	1199
Percent	0.3%	88.0%	8.4%	0.0%	0.8%	0.2%	0.1%	0.3%	0.3%	0.1%	1.2%	0.0%	0.5%	
AM Peak	10:00	11:00	07:00		08:00	06:00			08:00	06:00	08:00		06:00	11:00
Vol.	2	59	18		2	1			1	1	3		1	69
PM Peak	15:00	15:00	12:00		12:00		18:00	12:00	14:00		16:00		18:00	15:00
Vol.	1	95	8		1		1	1	1		3		2	104

**Ontario Traffic, Inc.**  
 17705 Leslie St., Unit 6  
 Newmarket, Ontario L3Y 3E3  
 Tel: (905) 898-7711 Fax: (905) 898-3664

Site Code: 1  
 Station ID: U224  
 Imperial Way between Falconcrest Dr &  
 Tree Ct  
 Date Start: 27-May-22  
 Date End: 02-Jun-22  
 Date Start: 27-May-22

SB

Start Time	Bikes	Cars & Trailers	2 Axle Long	Buses	2 Axle 6 Tire	3 Axle Single	4 Axle Single	<5 Axl Double	5 Axle Double	>6 Axl Double	<6 Axl Multi	6 Axle Multi	>6 Axl Multi	Total
05/31/22	0	4	0	0	0	0	0	0	0	0	0	0	0	4
01:00	0	2	2	0	0	0	0	0	0	0	0	0	0	4
02:00	0	1	0	0	0	0	0	0	0	0	0	0	0	1
03:00	0	0	0	0	0	0	0	0	0	0	0	0	0	0
04:00	0	0	0	0	0	0	0	0	0	0	0	0	0	0
05:00	0	1	0	0	0	0	0	0	0	0	0	0	0	1
06:00	0	14	0	0	0	0	0	0	1	0	0	0	0	15
07:00	0	26	6	0	2	0	0	0	0	0	2	0	0	36
08:00	0	68	6	0	5	0	0	0	1	0	3	0	0	83
09:00	1	89	5	0	0	0	0	0	1	0	2	0	0	98
10:00	1	43	2	0	0	0	0	0	0	0	0	0	0	46
11:00	0	62	9	0	0	0	0	0	0	0	0	0	0	71
12 PM	0	59	8	0	1	0	0	1	0	0	0	0	0	69
13:00	0	64	2	0	0	0	0	0	0	0	2	0	1	69
14:00	1	64	4	0	1	0	0	2	0	0	2	0	0	74
15:00	0	88	9	0	1	1	0	0	0	0	1	0	0	100
16:00	1	106	4	0	0	0	0	0	0	0	3	0	0	114
17:00	1	104	10	0	0	1	1	1	2	1	3	0	0	124
18:00	2	87	2	0	0	1	0	0	1	0	1	0	0	94
19:00	4	83	1	0	0	0	1	2	0	0	1	0	0	92
20:00	2	66	3	0	0	0	0	0	0	0	3	0	0	74
21:00	0	43	1	0	0	0	0	0	0	0	0	0	1	45
22:00	0	36	2	0	0	0	0	0	0	0	0	0	0	38
23:00	0	15	0	0	0	0	0	0	0	0	0	0	0	15
Day Total	13	1125	76	0	10	3	2	6	6	1	23	0	2	1267
Percent	1.0%	88.8%	6.0%	0.0%	0.8%	0.2%	0.2%	0.5%	0.5%	0.1%	1.8%	0.0%	0.2%	
AM Peak	09:00	09:00	11:00		08:00				06:00		08:00			09:00
Vol.	1	89	9		5				1		3			98
PM Peak	19:00	16:00	17:00		12:00	15:00	17:00	14:00	17:00	17:00	16:00		13:00	17:00
Vol.	4	106	10		1	1	1	2	2	1	3		1	124

**Ontario Traffic, Inc.**  
 17705 Leslie St., Unit 6  
 Newmarket, Ontario L3Y 3E3  
 Tel: (905) 898-7711 Fax: (905) 898-3664

Site Code: 1  
 Station ID: U224  
 Imperial Way between Falconcrest Dr &  
 Tree Ct  
 Date Start: 27-May-22  
 Date End: 02-Jun-22  
 Date Start: 27-May-22

SB

Start Time	Bikes	Cars & Trailers	2 Axle Long	Buses	2 Axle 6 Tire	3 Axle Single	4 Axle Single	<5 Axl Double	5 Axle Double	>6 Axl Double	<6 Axl Multi	6 Axle Multi	>6 Axl Multi	Total
06/01/22	0	13	1	0	0	0	0	0	0	0	0	0	0	14
01:00	0	4	0	0	0	0	0	0	0	0	0	0	0	4
02:00	0	1	0	0	0	0	0	0	0	0	0	0	0	1
03:00	0	0	0	0	0	0	0	0	0	0	0	0	0	0
04:00	0	0	0	0	0	0	0	0	0	0	0	0	0	0
05:00	0	2	0	0	0	0	0	0	0	0	0	0	0	2
06:00	0	13	4	0	0	<b>2</b>	0	0	0	0	0	0	0	19
07:00	0	29	<b>7</b>	0	1	0	0	0	0	0	1	0	0	38
08:00	1	70	4	0	<b>2</b>	0	0	<b>1</b>	0	0	<b>3</b>	0	0	81
09:00	<b>2</b>	<b>71</b>	7	0	0	0	0	1	0	0	1	0	0	<b>82</b>
10:00	0	51	4	0	0	0	0	0	0	0	0	0	0	55
11:00	1	66	4	0	0	0	0	0	0	0	0	0	0	71
12 PM	2	72	6	0	2	0	0	0	0	0	1	0	0	83
13:00	1	63	8	0	0	0	0	0	0	0	<b>2</b>	0	0	74
14:00	1	75	6	0	1	0	0	0	0	0	2	0	0	85
15:00	1	<b>112</b>	6	0	<b>3</b>	0	0	1	0	0	0	0	<b>1</b>	<b>124</b>
16:00	0	105	<b>13</b>	0	0	0	0	2	1	0	2	0	0	123
17:00	1	105	7	0	0	0	0	<b>3</b>	1	0	2	<b>1</b>	0	120
18:00	1	92	6	0	0	0	0	0	1	0	0	0	0	100
19:00	<b>4</b>	63	6	0	0	0	0	2	<b>2</b>	0	1	0	0	78
20:00	1	64	2	0	0	0	0	0	0	0	0	0	1	68
21:00	1	48	2	0	0	0	0	0	0	0	0	0	0	51
22:00	0	35	2	0	0	0	0	0	0	0	0	0	0	37
23:00	0	13	0	0	0	0	0	0	0	0	0	0	0	13
Day Total	17	1167	95	0	9	2	0	10	5	0	15	1	2	1323
Percent	1.3%	88.2%	7.2%	0.0%	0.7%	0.2%	0.0%	0.8%	0.4%	0.0%	1.1%	0.1%	0.2%	
AM Peak	09:00	09:00	07:00		08:00	06:00		08:00			08:00			09:00
Vol.	2	71	7		2	2		1			3			82
PM Peak	19:00	15:00	16:00		15:00			17:00	19:00		13:00	17:00	15:00	15:00
Vol.	4	112	13		3			3	2		2	1	1	124

**Ontario Traffic, Inc.**  
 17705 Leslie St., Unit 6  
 Newmarket, Ontario L3Y 3E3  
 Tel: (905) 898-7711 Fax: (905) 898-3664

Site Code: 1  
 Station ID: U224  
 Imperial Way between Falconcrest Dr &  
 Tree Ct  
 Date Start: 27-May-22  
 Date End: 02-Jun-22  
 Date Start: 27-May-22

SB

Start Time	Bikes	Cars & Trailers	2 Axle Long	Buses	2 Axle 6 Tire	3 Axle Single	4 Axle Single	<5 Axl Double	5 Axle Double	>6 Axl Double	<6 Axl Multi	6 Axle Multi	>6 Axl Multi	Total
06/02/22	0	8	2	0	0	0	0	0	0	0	0	0	0	10
01:00	0	5	0	0	0	0	0	0	0	0	0	0	0	5
02:00	0	1	0	0	0	0	0	0	0	0	0	0	0	1
03:00	0	1	0	0	0	0	0	0	0	0	0	0	0	1
04:00	0	1	0	0	0	0	0	0	0	0	0	0	0	1
05:00	0	2	0	0	0	0	0	0	0	0	0	0	0	2
06:00	3	6	2	0	0	0	0	0	1	0	0	0	0	12
07:00	1	26	11	0	1	2	0	0	0	0	0	0	0	41
08:00	1	70	5	0	1	1	1	1	0	0	2	0	1	83
09:00	2	79	7	0	0	0	0	0	0	0	2	1	0	91
10:00	0	51	3	0	1	1	0	0	0	0	0	0	0	56
11:00	0	63	1	0	0	1	1	2	0	0	1	0	0	69
12 PM	0	81	4	0	1	0	0	0	1	0	3	0	0	90
13:00	0	74	6	0	3	0	0	0	0	0	0	0	0	83
14:00	1	79	10	0	1	0	0	0	0	1	1	0	0	93
15:00	1	119	8	0	6	1	0	1	0	0	1	0	1	138
16:00	1	104	10	0	0	0	0	0	0	0	1	0	0	116
17:00	1	94	9	0	0	0	0	0	0	0	8	0	1	113
18:00	0	76	8	0	0	0	0	0	1	0	2	0	0	87
19:00	0	78	3	0	1	0	0	0	0	0	1	0	0	83
20:00	2	61	3	0	0	0	0	2	0	0	1	0	3	72
21:00	0	55	2	0	0	0	0	0	0	0	0	0	0	57
22:00	1	28	1	0	0	0	0	0	0	0	1	0	1	32
23:00	1	21	0	0	0	0	0	0	0	0	0	0	0	22
Day Total	15	1183	95	0	15	6	2	6	3	1	24	1	7	1358
Percent	1.1%	87.1%	7.0%	0.0%	1.1%	0.4%	0.1%	0.4%	0.2%	0.1%	1.8%	0.1%	0.5%	
AM Peak	06:00	09:00	07:00		07:00	07:00	08:00	11:00	06:00		08:00	09:00	08:00	09:00
Vol.	3	79	11		1	2	1	2	1		2	1	1	91
PM Peak	20:00	15:00	14:00		15:00	15:00		20:00	12:00	14:00	17:00		20:00	15:00
Vol.	2	119	10		6	1		2	1	1	8		3	138
Grand Total	99	7925	583	0	58	17	7	44	27	4	136	3	30	8933
Percent	1.1%	88.7%	6.5%	0.0%	0.6%	0.2%	0.1%	0.5%	0.3%	0.0%	1.5%	0.0%	0.3%	

**Ontario Traffic, Inc.**  
 17705 Leslie St., Unit 6  
 Newmarket, Ontario L3Y 3E3  
 Tel: (905) 898-7711 Fax: (905) 898-3664

Site Code: 1  
 Station ID: U224  
 Imperial Way between Falconcrest Dr &  
 Tree Ct  
 Date Start: 27-May-22  
 Date End: 02-Jun-22  
 Date Start: 27-May-22

NB, SB														
Start Time	Bikes	Cars & Trailers	2 Axle Long	Buses	2 Axle 6 Tire	3 Axle Single	4 Axle Single	<5 Axl Double	5 Axle Double	>6 Axl Double	<6 Axl Multi	6 Axle Multi	>6 Axl Multi	Total
05/27/22	0	12	1	0	0	0	0	0	0	0	0	0	0	13
01:00	0	5	4	0	0	0	0	0	0	0	0	0	0	9
02:00	0	1	0	0	0	0	0	0	0	0	0	0	0	1
03:00	0	2	0	0	0	0	0	0	0	0	0	0	0	2
04:00	0	1	0	0	0	0	0	0	0	0	0	0	0	1
05:00	0	13	3	0	0	0	0	0	0	0	0	0	0	16
06:00	2	27	5	0	0	0	0	0	0	0	0	0	0	34
07:00	2	74	10	0	3	0	0	1	0	0	4	0	0	94
08:00	2	160	7	0	3	0	0	1	1	0	3	0	0	177
09:00	2	114	6	0	1	1	0	1	0	0	1	0	1	127
10:00	4	111	4	0	0	1	0	0	1	0	1	0	0	122
11:00	0	96	11	0	0	0	0	1	1	0	3	0	0	112
12 PM	1	131	6	0	0	0	0	1	0	0	0	0	0	139
13:00	1	113	2	0	2	1	0	0	0	0	1	0	0	120
14:00	3	149	11	0	2	0	0	2	0	0	1	0	0	168
15:00	2	183	19	0	4	0	0	3	0	0	4	0	1	216
16:00	0	166	13	0	4	0	0	0	2	0	9	0	1	195
17:00	2	177	11	0	2	0	0	0	2	0	9	0	1	204
18:00	5	142	1	0	0	0	0	0	2	0	5	0	0	155
19:00	4	115	10	0	1	0	0	0	0	0	2	0	0	132
20:00	2	119	4	0	0	0	0	0	3	0	1	0	0	129
21:00	0	82	7	0	0	0	0	1	0	0	0	0	0	90
22:00	3	54	1	0	0	0	0	0	0	0	1	0	0	59
23:00	0	34	1	0	0	0	0	0	0	0	0	0	0	35
Day Total	35	2081	137	0	22	3	0	11	12	0	45	0	4	2350
Percent	1.5%	88.6%	5.8%	0.0%	0.9%	0.1%	0.0%	0.5%	0.5%	0.0%	1.9%	0.0%	0.2%	
AM Peak	10:00	08:00	11:00		07:00	09:00		07:00	08:00		07:00		09:00	08:00
Vol.	4	160	11		3	1		1	1		4		1	177
PM Peak	18:00	15:00	15:00		15:00	13:00		15:00	20:00		16:00		15:00	15:00
Vol.	5	183	19		4	1		3	3		9		1	216



**Ontario Traffic, Inc.**  
 17705 Leslie St., Unit 6  
 Newmarket, Ontario L3Y 3E3  
 Tel: (905) 898-7711 Fax: (905) 898-3664

Site Code: 1  
 Station ID: U224  
 Imperial Way between Falconcrest Dr &  
 Tree Ct  
 Date Start: 27-May-22  
 Date End: 02-Jun-22  
 Date Start: 27-May-22

NB, SB

Start Time	Bikes	Cars & Trailers	2 Axle Long	Buses	2 Axle 6 Tire	3 Axle Single	4 Axle Single	<5 Axl Double	5 Axle Double	>6 Axl Double	<6 Axl Multi	6 Axle Multi	>6 Axl Multi	Total
05/28/22	0	29	2	0	0	0	0	0	0	0	0	0	0	31
01:00	0	18	1	0	0	0	0	0	0	0	0	0	0	19
02:00	0	5	0	0	0	0	0	0	0	0	0	0	0	5
03:00	0	8	0	0	0	0	0	0	0	0	0	0	0	8
04:00	0	2	0	0	0	0	0	0	0	0	0	0	0	2
05:00	0	10	3	0	0	0	0	0	0	0	0	0	0	13
06:00	1	19	3	0	0	0	0	0	0	0	0	0	0	23
07:00	0	24	2	0	0	0	0	0	0	0	0	0	0	26
08:00	1	60	0	0	0	0	0	0	0	0	0	0	1	62
09:00	1	98	9	0	1	0	0	0	1	0	4	0	0	114
10:00	4	121	9	0	0	0	0	0	0	0	5	0	0	139
11:00	0	127	11	0	0	0	0	1	0	0	3	0	0	142
12 PM	3	141	6	0	1	1	0	0	1	0	2	0	0	155
13:00	6	121	5	0	0	0	1	0	0	0	3	0	1	137
14:00	4	114	12	0	0	0	0	0	1	1	6	0	1	139
15:00	1	128	7	0	1	0	0	0	2	0	3	0	1	143
16:00	1	114	8	0	0	0	0	0	0	0	6	0	0	129
17:00	2	128	10	0	0	0	0	1	0	0	2	1	0	144
18:00	1	103	7	0	0	0	1	1	0	0	4	0	1	118
19:00	1	94	6	0	0	0	0	0	0	0	4	0	0	105
20:00	0	84	5	0	0	0	0	2	1	0	0	0	1	93
21:00	1	75	1	0	0	0	0	0	0	0	2	0	0	79
22:00	0	51	2	0	0	0	0	0	0	0	0	0	0	53
23:00	2	46	3	0	0	0	0	0	0	0	0	0	0	51
Day Total	29	1720	112	0	3	1	2	5	6	1	44	1	6	1930
Percent	1.5%	89.1%	5.8%	0.0%	0.2%	0.1%	0.1%	0.3%	0.3%	0.1%	2.3%	0.1%	0.3%	
AM Peak	10:00	11:00	11:00		09:00			11:00	09:00		10:00		08:00	11:00
Vol.	4	127	11		1			1	1		5		1	142
PM Peak	13:00	12:00	14:00		12:00	12:00	13:00	20:00	15:00	14:00	14:00	17:00	13:00	12:00
Vol.	6	141	12		1	1	1	2	2	1	6	1	1	155

**Ontario Traffic, Inc.**  
 17705 Leslie St., Unit 6  
 Newmarket, Ontario L3Y 3E3  
 Tel: (905) 898-7711 Fax: (905) 898-3664

Site Code: 1  
 Station ID: U224  
 Imperial Way between Falconcrest Dr &  
 Tree Ct  
 Date Start: 27-May-22  
 Date End: 02-Jun-22  
 Date Start: 27-May-22

NB, SB															
Start Time	Bikes	Cars & Trailers	2 Axle Long	Buses	2 Axle 6 Tire	3 Axle Single	4 Axle Single	<5 Axl Double	5 Axle Double	>6 Axl Double	<6 Axl Multi	6 Axle Multi	>6 Axl Multi	Total	
05/29/22	0	29	1	0	0	1	0	0	0	0	0	0	0	31	
01:00	0	24	3	0	0	0	0	0	0	0	0	0	0	27	
02:00	0	7	0	0	0	0	0	0	0	0	0	0	0	7	
03:00	0	2	0	0	0	0	0	0	0	0	0	0	0	2	
04:00	0	3	0	0	0	0	0	0	0	0	0	0	0	3	
05:00	0	4	1	0	0	0	0	0	0	0	0	0	0	5	
06:00	3	11	1	0	0	0	0	0	0	0	0	0	0	15	
07:00	0	30	2	0	0	0	0	0	0	0	1	0	0	33	
08:00	1	53	5	0	0	0	0	0	0	0	0	0	0	59	
09:00	2	68	2	0	0	0	1	1	0	0	0	0	0	74	
10:00	3	85	2	0	0	0	0	1	0	0	0	0	0	91	
11:00	1	118	7	0	0	0	0	0	0	0	2	0	0	128	
12 PM	2	147	2	0	0	0	0	2	1	0	1	0	0	155	
13:00	2	137	8	0	0	0	0	1	2	0	3	0	1	154	
14:00	2	123	12	0	0	0	0	0	2	0	2	0	1	142	
15:00	3	114	6	0	0	0	0	0	1	0	3	0	1	128	
16:00	5	117	5	0	0	0	0	1	2	0	2	0	0	132	
17:00	0	109	6	0	0	0	1	1	1	0	0	0	1	119	
18:00	7	98	10	0	1	0	0	1	0	0	1	1	2	121	
19:00	5	105	5	0	0	0	0	0	1	0	2	0	0	118	
20:00	2	80	11	0	0	0	0	0	0	0	0	0	0	93	
21:00	0	56	1	0	0	0	1	1	0	0	0	0	0	59	
22:00	0	32	1	0	0	0	0	0	0	0	0	0	0	33	
23:00	0	14	1	0	0	0	0	1	0	0	1	0	0	17	
Day Total	38	1566	92	0	1	1	3	10	10	0	18	1	6	1746	
Percent	2.2%	89.7%	5.3%	0.0%	0.1%	0.1%	0.2%	0.6%	0.6%	0.0%	1.0%	0.1%	0.3%		
AM Peak	06:00	11:00	11:00			00:00	09:00	09:00			11:00			11:00	
Vol.	3	118	7			1	1	1			2			128	
PM Peak	18:00	12:00	14:00		18:00		17:00	12:00	13:00		13:00	18:00	18:00	12:00	
Vol.	7	147	12		1		1	2	2		3	1	2	155	

**Ontario Traffic, Inc.**  
 17705 Leslie St., Unit 6  
 Newmarket, Ontario L3Y 3E3  
 Tel: (905) 898-7711 Fax: (905) 898-3664

Site Code: 1  
 Station ID: U224  
 Imperial Way between Falconcrest Dr &  
 Tree Ct  
 Date Start: 27-May-22  
 Date End: 02-Jun-22  
 Date Start: 27-May-22

NB, SB														
Start Time	Bikes	Cars & Trailers	2 Axle Long	Buses	2 Axle 6 Tire	3 Axle Single	4 Axle Single	<5 Axl Double	5 Axle Double	>6 Axl Double	<6 Axl Multi	6 Axle Multi	>6 Axl Multi	Total
05/30/22	0	5	0	0	0	0	0	0	0	0	0	0	0	5
01:00	0	5	0	0	0	0	0	0	0	0	0	0	0	5
02:00	0	0	0	0	0	0	0	0	0	0	0	0	0	0
03:00	0	0	1	0	0	0	0	0	0	0	0	0	0	1
04:00	0	5	0	0	0	0	0	0	0	0	0	0	0	5
05:00	1	10	2	0	0	0	0	0	0	0	0	0	0	13
06:00	0	20	8	0	0	1	0	0	0	1	0	0	1	31
07:00	0	71	20	0	1	0	0	0	0	0	2	0	0	94
08:00	0	117	15	0	3	1	0	0	2	0	6	0	0	144
09:00	1	70	7	0	2	0	0	1	0	0	1	0	0	82
10:00	3	88	9	0	0	0	0	0	0	0	0	0	0	100
11:00	0	94	16	0	0	0	1	0	1	0	1	0	1	114
12 PM	0	122	14	0	1	0	0	1	0	0	1	0	1	140
13:00	0	117	7	0	1	0	0	0	0	0	0	0	0	125
14:00	0	121	8	0	1	0	0	0	1	0	1	0	0	132
15:00	1	134	9	0	3	0	0	0	0	0	2	0	0	149
16:00	1	153	8	0	1	0	0	0	1	0	10	0	0	174
17:00	1	162	10	0	0	0	1	2	1	0	3	0	0	180
18:00	0	108	10	0	0	0	1	0	0	0	2	0	3	124
19:00	1	99	9	0	0	0	0	0	0	0	2	0	1	112
20:00	0	90	2	0	0	0	0	0	0	0	2	0	0	94
21:00	0	54	2	0	0	0	0	1	0	0	0	0	0	57
22:00	0	24	4	0	0	0	0	0	0	0	0	0	0	28
23:00	0	19	2	0	0	0	0	0	0	0	0	0	0	21
Day Total	9	1688	163	0	13	2	3	5	6	1	33	0	7	1930
Percent	0.5%	87.5%	8.4%	0.0%	0.7%	0.1%	0.2%	0.3%	0.3%	0.1%	1.7%	0.0%	0.4%	
AM Peak	10:00	08:00	07:00		08:00	06:00	11:00	09:00	08:00	06:00	08:00		06:00	08:00
Vol.	3	117	20		3	1	1	1	2	1	6		1	144
PM Peak	15:00	17:00	12:00		15:00		17:00	17:00	14:00		16:00		18:00	17:00
Vol.	1	162	14		3		1	2	1		10		3	180

**Ontario Traffic, Inc.**  
 17705 Leslie St., Unit 6  
 Newmarket, Ontario L3Y 3E3  
 Tel: (905) 898-7711 Fax: (905) 898-3664

Site Code: 1  
 Station ID: U224  
 Imperial Way between Falconcrest Dr &  
 Tree Ct  
 Date Start: 27-May-22  
 Date End: 02-Jun-22  
 Date Start: 27-May-22

NB, SB														
Start Time	Bikes	Cars & Trailers	2 Axle Long	Buses	2 Axle 6 Tire	3 Axle Single	4 Axle Single	<5 Axl Double	5 Axle Double	>6 Axl Double	<6 Axl Multi	6 Axle Multi	>6 Axl Multi	Total
05/31/22	0	4	0	0	0	0	0	0	0	0	0	0	0	4
01:00	0	4	3	0	0	0	0	0	0	0	0	0	0	7
02:00	0	1	0	0	0	0	0	0	0	0	0	0	0	1
03:00	0	0	1	0	0	0	0	0	0	0	0	0	0	1
04:00	0	2	0	0	0	0	0	0	0	0	0	0	0	2
05:00	0	9	2	0	0	0	0	0	0	0	0	0	0	11
06:00	0	23	2	0	0	0	0	0	1	0	1	0	0	27
07:00	0	62	12	0	2	0	0	0	0	0	3	0	0	79
08:00	0	<b>166</b>	9	0	<b>8</b>	0	0	0	<b>3</b>	0	<b>7</b>	0	0	<b>193</b>
09:00	<b>1</b>	115	7	0	0	<b>1</b>	0	0	3	0	2	0	<b>1</b>	130
10:00	1	70	3	0	0	0	0	0	0	0	0	0	1	75
11:00	0	89	<b>13</b>	0	0	1	0	0	0	0	0	0	0	103
12 PM	0	107	11	0	1	0	0	1	0	0	1	0	0	121
13:00	0	93	5	<b>1</b>	1	0	0	0	0	0	3	0	<b>1</b>	104
14:00	2	100	6	0	2	0	0	<b>2</b>	1	0	4	0	0	117
15:00	1	126	11	0	<b>4</b>	<b>1</b>	0	0	1	0	<b>5</b>	0	0	149
16:00	2	166	9	0	2	0	0	1	1	0	3	0	0	184
17:00	1	<b>173</b>	<b>15</b>	0	0	1	<b>1</b>	2	<b>3</b>	<b>1</b>	5	0	0	<b>202</b>
18:00	2	157	6	0	0	1	1	0	1	1	3	0	1	173
19:00	<b>7</b>	124	4	0	0	0	1	2	1	0	3	0	0	142
20:00	3	94	4	0	0	0	0	0	1	1	3	0	0	106
21:00	1	59	2	0	0	0	0	0	0	0	0	0	1	63
22:00	0	47	3	0	0	0	0	0	0	0	1	0	0	51
23:00	0	18	2	0	0	0	0	0	0	0	0	0	0	20
Day Total	21	1809	130	1	20	5	3	8	16	3	44	0	5	2065
Percent	1.0%	87.6%	6.3%	0.0%	1.0%	0.2%	0.1%	0.4%	0.8%	0.1%	2.1%	0.0%	0.2%	
AM Peak	09:00	08:00	11:00		08:00	09:00			08:00		08:00		09:00	08:00
Vol.	1	166	13		8	1			3		7		1	193
PM Peak	19:00	17:00	17:00	13:00	15:00	15:00	17:00	14:00	17:00	17:00	15:00		13:00	17:00
Vol.	7	173	15	1	4	1	1	2	3	1	5		1	202

**Ontario Traffic, Inc.**  
 17705 Leslie St., Unit 6  
 Newmarket, Ontario L3Y 3E3  
 Tel: (905) 898-7711 Fax: (905) 898-3664

Site Code: 1  
 Station ID: U224  
 Imperial Way between Falconcrest Dr &  
 Tree Ct  
 Date Start: 27-May-22  
 Date End: 02-Jun-22  
 Date Start: 27-May-22

NB, SB														
Start Time	Bikes	Cars & Trailers	2 Axle Long	Buses	2 Axle 6 Tire	3 Axle Single	4 Axle Single	<5 Axl Double	5 Axle Double	>6 Axl Double	<6 Axl Multi	6 Axle Multi	>6 Axl Multi	Total
06/01/22	0	15	1	0	0	0	0	0	0	0	0	0	0	16
01:00	0	4	0	0	0	0	0	0	0	0	0	0	0	4
02:00	0	2	0	0	0	0	0	0	0	0	0	0	0	2
03:00	0	0	1	0	0	0	0	0	0	0	0	0	0	1
04:00	0	2	0	0	0	0	0	0	0	0	0	0	0	2
05:00	1	9	2	0	0	0	0	0	0	0	0	0	0	12
06:00	0	31	5	0	0	2	0	0	0	0	0	0	0	38
07:00	0	69	14	0	2	0	0	1	0	0	1	0	0	87
08:00	1	164	7	0	5	0	0	1	0	0	5	1	0	184
09:00	4	109	14	0	0	1	0	1	0	0	1	0	0	130
10:00	2	82	8	0	0	0	0	0	0	0	1	0	0	93
11:00	4	100	8	0	0	0	0	0	0	0	3	0	0	115
12 PM	2	117	8	0	2	0	0	0	0	0	3	0	0	132
13:00	1	102	13	0	0	1	0	0	0	0	2	0	0	119
14:00	2	109	9	0	1	0	0	0	0	0	3	0	0	124
15:00	2	161	11	1	5	0	0	1	0	0	2	0	1	184
16:00	0	179	17	0	1	0	1	2	2	0	6	0	0	208
17:00	1	177	8	0	0	0	0	3	2	0	5	1	0	197
18:00	4	142	8	0	0	0	0	0	2	0	1	0	1	158
19:00	6	99	8	0	0	0	0	3	2	0	1	0	0	119
20:00	1	93	4	0	0	0	0	0	0	0	0	0	2	100
21:00	1	64	5	0	0	0	0	0	0	0	0	0	0	70
22:00	0	45	2	0	0	0	0	0	0	0	0	0	0	47
23:00	0	19	0	0	0	0	0	0	0	0	0	0	0	19
Day Total	32	1894	153	1	16	4	1	12	8	0	34	2	4	2161
Percent	1.5%	87.6%	7.1%	0.0%	0.7%	0.2%	0.0%	0.6%	0.4%	0.0%	1.6%	0.1%	0.2%	
AM Peak	09:00	08:00	07:00		08:00	06:00		07:00			08:00	08:00		08:00
Vol.	4	164	14		5	2		1			5	1		184
PM Peak	19:00	16:00	16:00	15:00	15:00	13:00	16:00	17:00	16:00		16:00	17:00	20:00	16:00
Vol.	6	179	17	1	5	1	1	3	2		6	1	2	208

**Ontario Traffic, Inc.**  
 17705 Leslie St., Unit 6  
 Newmarket, Ontario L3Y 3E3  
 Tel: (905) 898-7711 Fax: (905) 898-3664

Site Code: 1  
 Station ID: U224  
 Imperial Way between Falconcrest Dr &  
 Tree Ct  
 Date Start: 27-May-22  
 Date End: 02-Jun-22  
 Date Start: 27-May-22

NB, SB														
Start Time	Bikes	Cars & Trailers	2 Axle Long	Buses	2 Axle 6 Tire	3 Axle Single	4 Axle Single	<5 Axl Double	5 Axle Double	>6 Axl Double	<6 Axl Multi	6 Axle Multi	>6 Axl Multi	Total
06/02/22	0	11	2	0	0	0	0	0	0	0	0	0	0	13
01:00	0	7	0	0	0	0	0	0	0	0	0	0	0	7
02:00	0	1	1	0	0	0	0	0	0	0	0	0	0	2
03:00	0	2	0	0	0	0	0	0	0	0	0	0	0	2
04:00	0	2	2	0	0	0	0	0	0	0	0	0	0	4
05:00	0	8	4	0	0	0	0	0	0	0	0	0	0	12
06:00	4	19	5	0	0	0	0	0	1	0	2	0	0	31
07:00	1	63	17	0	2	2	0	0	0	0	2	0	0	87
08:00	1	144	10	0	3	1	2	1	0	0	4	0	2	168
09:00	4	122	13	0	0	0	0	0	0	0	3	1	0	143
10:00	0	82	6	0	1	1	0	0	0	0	0	0	0	90
11:00	1	107	3	0	0	3	1	2	0	0	1	0	0	118
12 PM	2	129	4	0	1	0	0	0	1	0	5	0	0	142
13:00	0	114	10	0	4	0	0	0	0	0	2	0	0	130
14:00	2	126	15	0	1	0	0	0	1	1	2	0	0	148
15:00	1	171	10	0	10	1	0	2	1	0	1	0	1	198
16:00	1	167	17	0	2	0	1	0	2	0	4	0	0	194
17:00	2	157	13	0	0	0	0	0	5	0	13	0	1	191
18:00	0	122	11	0	0	0	0	0	1	0	4	0	0	138
19:00	2	121	3	0	1	0	0	1	0	0	2	0	1	131
20:00	4	99	4	0	0	0	1	2	1	0	3	0	3	117
21:00	0	72	3	0	0	0	0	0	0	0	0	0	1	76
22:00	1	41	2	0	0	0	1	0	0	0	1	0	1	47
23:00	1	27	3	0	0	0	0	0	0	0	0	0	0	31
Day Total	27	1914	158	0	25	8	6	8	13	1	49	1	10	2220
Percent	1.2%	86.2%	7.1%	0.0%	1.1%	0.4%	0.3%	0.4%	0.6%	0.0%	2.2%	0.0%	0.5%	
AM Peak	06:00	08:00	07:00		08:00	11:00	08:00	11:00	06:00		08:00	09:00	08:00	08:00
Vol.	4	144	17		3	3	2	2	1		4	1	2	168
PM Peak	20:00	15:00	16:00		15:00	15:00	16:00	15:00	17:00	14:00	17:00		20:00	15:00
Vol.	4	171	17		10	1	1	2	5	1	13		3	198
Grand Total	191	12672	945	2	100	24	18	59	71	6	267	5	42	14402
Percent	1.3%	88.0%	6.6%	0.0%	0.7%	0.2%	0.1%	0.4%	0.5%	0.0%	1.9%	0.0%	0.3%	















**Ontario Traffic, Inc.**  
 17705 Leslie St., Unit 6  
 Newmarket, Ontario L3Y 3E3  
 Tel: (905) 898-7711 Fax: (905) 898-3664

Site Code: 1  
 Station ID: U224  
 Imperial Way between Falconcrest Dr &  
 Tree Ct  
 Date Start: 27-May-22  
 Date End: 02-Jun-22  
 Date Start: 27-May-22

NB

Start Time	1	16	24	32	40	48	56	64	72	80	89	97	105	113	121	Total	Average (Mean)	85th Percent	
06/02/2																			
2	0	0	0	1	2	0	0	0	0	0	0	0	0	0	0	3	40	41	
01:00	0	0	0	2	0	0	0	0	0	0	0	0	0	0	0	2	32	33	
02:00	0	0	1	0	0	0	0	0	0	0	0	0	0	0	0	1	24	24	
03:00	0	0	0	0	1	0	0	0	0	0	0	0	0	0	0	1	40	40	
04:00	0	0	2	1	0	0	0	0	0	0	0	0	0	0	0	3	27	32	
05:00	0	0	7	2	1	0	0	0	0	0	0	0	0	0	0	10	29	32	
06:00	0	0	5	6	7	1	0	0	0	0	0	0	0	0	0	19	38	44	
07:00	0	2	10	15	13	6	0	0	0	0	0	0	0	0	0	46	37	46	
08:00	0	<b>3</b>	<b>11</b>	<b>34</b>	<b>31</b>	5	0	<b>1</b>	0	0	0	0	0	0	0	85	38	45	
09:00	1	3	11	19	16	2	0	0	0	0	0	0	0	0	0	52	36	44	
10:00	<b>2</b>	1	8	11	11	1	0	0	0	0	0	0	0	0	0	34	34	43	
11:00	1	2	7	15	15	<b>8</b>	<b>1</b>	0	0	0	0	0	0	0	0	49	39	49	
12 PM	0	2	9	20	17	4	0	0	0	0	0	0	0	0	0	52	37	45	
13:00	0	0	9	21	14	3	0	0	0	0	0	0	0	0	0	47	37	44	
14:00	<b>3</b>	2	7	20	21	1	<b>1</b>	0	0	0	0	0	0	0	0	55	36	44	
15:00	0	0	9	28	17	6	0	0	0	0	0	0	0	0	0	60	38	46	
16:00	1	1	11	22	<b>35</b>	<b>8</b>	0	0	0	0	0	0	0	0	0	78	39	46	
17:00	1	<b>4</b>	10	<b>34</b>	23	6	0	0	0	0	0	0	0	0	0	78	37	45	
18:00	0	1	8	17	22	2	1	0	0	0	0	0	0	0	0	51	38	45	
19:00	2	4	9	17	11	5	0	0	0	0	0	0	0	0	0	48	35	45	
20:00	2	3	<b>14</b>	14	8	4	0	0	0	0	0	0	0	0	0	45	34	44	
21:00	1	3	3	6	3	3	0	0	0	0	0	0	0	0	0	19	35	47	
22:00	0	0	5	7	2	0	1	0	0	0	0	0	0	0	0	15	35	40	
23:00	0	0	1	4	3	1	0	0	0	0	0	0	0	0	0	9	37	42	
Total	14	31	157	316	273	66	4	1	0	0	0	0	0	0	0	862			
Percent	1.6%	3.6%	18.2%	36.7%	31.7%	7.7%	0.5%	0.1%	0.0%	0.0%	0.0%	0.0%	0.0%	0.0%	0.0%				
AM Peak	10:00	08:00	08:00	08:00	08:00	11:00	11:00	08:00											
Vol.	2	3	11	34	31	8	1	1											
PM Peak	14:00	17:00	20:00	17:00	16:00	16:00	14:00												
Vol.	3	4	14	34	35	8	1												
Total	79	193	948	1928	1834	437	39	10	1	0	0	0	0	0	0	5469			

15th Percentile : 28 KPH  
 50th Percentile : 38 KPH  
 85th Percentile : 46 KPH  
 95th Percentile : 51 KPH

Stats  
 10 KPH Pace Speed : 32-41 KPH  
 Number in Pace : 2388  
 Percent in Pace : 43.7%  
 Number of Vehicles > 40 KPH : 2091  
 Percent of Vehicles > 40 KPH : 38.2%  
 Mean Speed(Average) : 37 KPH















**Ontario Traffic, Inc.**  
 17705 Leslie St., Unit 6  
 Newmarket, Ontario L3Y 3E3  
 Tel: (905) 898-7711 Fax: (905) 898-3664

Site Code: 1  
 Station ID: U224  
 Imperial Way between Falconcrest Dr &  
 Tree Ct  
 Date Start: 27-May-22  
 Date End: 02-Jun-22  
 Date Start: 27-May-22

SB

Start Time	1	16	24	32	40	48	56	64	72	80	89	97	105	113	121	Total	Average (Mean)	85th Percent
06/02/2																		
2	0	0	2	2	6	0	0	0	0	0	0	0	0	0	0	10	39	43
01:00	0	0	3	0	2	0	0	0	0	0	0	0	0	0	0	5	31	40
02:00	0	0	1	0	0	0	0	0	0	0	0	0	0	0	0	1	24	24
03:00	0	0	0	0	1	0	0	0	0	0	0	0	0	0	0	1	40	40
04:00	0	1	0	0	0	0	0	0	0	0	0	0	0	0	0	1	16	16
05:00	0	0	0	1	0	1	0	0	0	0	0	0	0	0	0	2	40	48
06:00	1	1	2	3	5	0	0	0	0	0	0	0	0	0	0	12	35	42
07:00	0	3	6	19	11	2	0	0	0	0	0	0	0	0	0	41	36	43
08:00	0	1	11	41	24	6	0	0	0	0	0	0	0	0	0	83	38	45
09:00	0	3	10	35	37	5	1	0	0	0	0	0	0	0	0	91	39	45
10:00	0	1	5	24	25	1	0	0	0	0	0	0	0	0	0	56	38	45
11:00	0	4	13	22	24	4	2	0	0	0	0	0	0	0	0	69	38	46
12 PM	0	1	7	34	42	5	1	0	0	0	0	0	0	0	0	90	40	46
13:00	1	1	8	33	35	4	1	0	0	0	0	0	0	0	0	83	39	46
14:00	0	1	4	40	40	7	1	0	0	0	0	0	0	0	0	93	40	46
15:00	0	3	17	62	51	4	1	0	0	0	0	0	0	0	0	138	38	45
16:00	0	1	10	49	48	8	0	0	0	0	0	0	0	0	0	116	39	46
17:00	0	3	11	52	38	9	0	0	0	0	0	0	0	0	0	113	38	45
18:00	0	1	11	36	34	4	1	0	0	0	0	0	0	0	0	87	38	45
19:00	0	1	6	40	30	5	1	0	0	0	0	0	0	0	0	83	39	45
20:00	1	1	11	35	21	2	0	1	0	0	0	0	0	0	0	72	37	44
21:00	0	1	8	30	13	5	0	0	0	0	0	0	0	0	0	57	37	44
22:00	1	1	4	19	3	2	2	0	0	0	0	0	0	0	0	32	36	41
23:00	0	1	2	10	7	2	0	0	0	0	0	0	0	0	0	22	38	45
Total	4	30	152	587	497	76	11	1	0	0	0	0	0	0	0	1358		
Percent	0.3%	2.2%	11.2%	43.2%	36.6%	5.6%	0.8%	0.1%	0.0%	0.0%	0.0%	0.0%	0.0%	0.0%	0.0%			
AM Peak Vol.	06:00	11:00	11:00	08:00	09:00	08:00	11:00											
PM Peak Vol.	13:00	15:00	15:00	15:00	15:00	17:00	22:00	20:00										
Total	40	184	1192	4107	2864	480	58	8	0	0	0	0	0	0	0	8933		

15th Percentile : 31 KPH  
 50th Percentile : 37 KPH  
 85th Percentile : 45 KPH  
 95th Percentile : 49 KPH

Stats  
 10 KPH Pace Speed : 32-41 KPH  
 Number in Pace : 4823  
 Percent in Pace : 54.0%  
 Number of Vehicles > 40 KPH : 3052  
 Percent of Vehicles > 40 KPH : 34.2%  
 Mean Speed(Average) : 38 KPH















**Ontario Traffic, Inc.**  
 17705 Leslie St., Unit 6  
 Newmarket, Ontario L3Y 3E3  
 Tel: (905) 898-7711 Fax: (905) 898-3664

Site Code: 1  
 Station ID: U224  
 Imperial Way between Falconcrest Dr &  
 Tree Ct  
 Date Start: 27-May-22  
 Date End: 02-Jun-22  
 Date Start: 27-May-22

NB, SB	1	16	24	32	40	48	56	64	72	80	89	97	105	113	121	Total	Average (Mean)	85th Percent
Start Time	15	23	31	39	47	55	63	71	79	88	96	104	112	120	9999			
06/02/2																		
2	0	0	2	3	8	0	0	0	0	0	0	0	0	0	0	13	40	45
01:00	0	0	3	2	2	0	0	0	0	0	0	0	0	0	0	7	33	40
02:00	0	0	2	0	0	0	0	0	0	0	0	0	0	0	0	2	24	25
03:00	0	0	0	0	2	0	0	0	0	0	0	0	0	0	0	2	40	41
04:00	0	1	2	1	0	0	0	0	0	0	0	0	0	0	0	4	26	25
05:00	0	0	7	3	1	1	0	0	0	0	0	0	0	0	0	12	32	34
06:00	1	1	7	9	12	1	0	0	0	0	0	0	0	0	0	31	36	43
07:00	0	5	16	34	24	8	0	0	0	0	0	0	0	0	0	87	37	46
08:00	0	4	<b>22</b>	<b>75</b>	<b>55</b>	11	0	<b>1</b>	0	0	0	0	0	0	0	168	38	45
09:00	1	<b>6</b>	21	54	53	7	1	0	0	0	0	0	0	0	0	143	37	45
10:00	<b>2</b>	2	13	35	36	2	0	0	0	0	0	0	0	0	0	90	37	44
11:00	1	6	20	37	39	<b>12</b>	<b>3</b>	0	0	0	0	0	0	0	0	118	38	47
12 PM	0	3	16	54	59	9	1	0	0	0	0	0	0	0	0	142	39	46
13:00	1	1	17	54	49	7	1	0	0	0	0	0	0	0	0	130	38	45
14:00	<b>3</b>	3	11	60	61	8	2	0	0	0	0	0	0	0	0	148	39	46
15:00	0	3	<b>26</b>	<b>90</b>	<b>68</b>	10	1	0	0	0	0	0	0	0	0	198	38	45
16:00	1	2	21	71	<b>83</b>	<b>16</b>	0	0	0	0	0	0	0	0	0	194	39	46
17:00	1	<b>7</b>	21	86	61	15	0	0	0	0	0	0	0	0	0	191	38	45
18:00	0	2	19	53	56	6	2	0	0	0	0	0	0	0	0	138	39	46
19:00	2	5	15	57	41	10	1	0	0	0	0	0	0	0	0	131	38	46
20:00	3	4	25	49	29	6	0	<b>1</b>	0	0	0	0	0	0	0	117	36	44
21:00	1	4	11	36	16	8	0	0	0	0	0	0	0	0	0	76	37	46
22:00	1	1	9	26	5	2	<b>3</b>	0	0	0	0	0	0	0	0	47	36	42
23:00	0	1	3	14	10	3	0	0	0	0	0	0	0	0	0	31	38	45
Total	18	61	309	903	770	142	15	2	0	0	0	0	0	0	0	2220		
Percent	0.8%	2.7%	13.9%	40.7%	34.7%	6.4%	0.7%	0.1%	0.0%	0.0%	0.0%	0.0%	0.0%	0.0%	0.0%			
AM Peak	10:00	09:00	08:00	08:00	08:00	11:00	11:00	08:00										
Vol.	2	6	22	75	55	12	3	1										
PM Peak	14:00	17:00	15:00	15:00	16:00	16:00	22:00	20:00										
Vol.	3	7	26	90	83	16	3	1										
Total	119	377	2140	6035	4698	917	97	18	1	0	0	0	0	0	0	14402		

15th Percentile : 30 KPH  
 50th Percentile : 38 KPH  
 85th Percentile : 46 KPH  
 95th Percentile : 50 KPH

Stats  
 10 KPH Pace Speed : 32-41 KPH  
 Number in Pace : 7211  
 Percent in Pace : 50.1%  
 Number of Vehicles > 40 KPH : 5143  
 Percent of Vehicles > 40 KPH : 35.7%  
 Mean Speed(Average) : 37 KPH

**Ontario Traffic, Inc.**  
 17705 Leslie St., Unit 6  
 Newmarket, Ontario L3Y 3E3  
 Tel: (905) 898-7711 Fax: (905) 898-3664

Site Code: 2  
 Station ID: U119  
 Ironstone Dr near McCoy Ave

Date Start: 27-May-22  
 Date End: 02-Jun-22  
 Date Start: 27-May-22

**EB**

Start Time	Bikes	Cars & Trailers	2 Axle Long	Buses	2 Axle 6 Tire	3 Axle Single	4 Axle Single	<5 Axl Double	5 Axle Double	>6 Axl Double	<6 Axl Multi	6 Axle Multi	>6 Axl Multi	Total
05/27/22	0	11	0	0	1	0	0	0	0	0	0	0	0	12
01:00	0	4	0	0	0	0	0	0	0	0	0	0	0	4
02:00	0	0	0	0	0	0	0	0	0	0	0	0	0	0
03:00	0	0	0	0	0	0	0	0	0	0	0	0	0	0
04:00	0	0	0	0	0	0	0	0	0	0	0	0	0	0
05:00	0	3	2	0	0	0	0	0	0	0	0	0	0	5
06:00	0	6	0	0	0	0	0	0	0	0	0	0	0	6
07:00	0	27	2	0	0	0	0	0	1	0	0	0	0	30
08:00	2	42	1	0	2	0	0	0	0	0	1	0	1	49
09:00	1	44	3	0	0	0	0	0	0	0	0	0	1	49
10:00	0	32	6	0	0	1	0	0	0	0	0	0	0	39
11:00	0	26	6	0	1	0	0	0	0	0	0	0	1	34
12 PM	2	56	2	0	1	0	0	0	1	0	2	0	0	64
13:00	1	62	7	0	1	0	0	0	0	0	2	0	0	73
14:00	2	63	8	0	0	0	0	1	0	0	1	0	0	75
15:00	0	64	13	0	1	0	1	0	1	0	1	0	2	83
16:00	0	78	7	0	0	0	0	0	1	0	3	0	2	91
17:00	2	80	8	1	0	3	0	1	0	0	2	0	0	97
18:00	1	72	4	0	0	0	0	1	0	0	1	0	0	79
19:00	1	57	2	0	0	1	0	0	0	0	1	0	0	62
20:00	2	55	3	0	0	0	0	0	0	0	0	0	0	60
21:00	0	32	2	0	0	0	0	0	0	0	1	0	0	35
22:00	1	23	1	0	0	0	0	0	0	0	0	0	0	25
23:00	0	14	1	0	0	0	0	0	0	0	0	0	0	15
Day Total	15	851	78	1	7	5	1	3	4	0	15	0	7	987
Percent	1.5%	86.2%	7.9%	0.1%	0.7%	0.5%	0.1%	0.3%	0.4%	0.0%	1.5%	0.0%	0.7%	
AM Peak	08:00	09:00	10:00		08:00	10:00			07:00		08:00		08:00	08:00
Vol.	2	44	6		2	1			1		1		1	49
PM Peak	12:00	17:00	15:00	17:00	12:00	17:00	15:00	14:00	12:00		16:00		15:00	17:00
Vol.	2	80	13	1	1	3	1	1	1		3		2	97



**Ontario Traffic, Inc.**  
 17705 Leslie St., Unit 6  
 Newmarket, Ontario L3Y 3E3  
 Tel: (905) 898-7711 Fax: (905) 898-3664

Site Code: 2  
 Station ID: U119  
 Ironstone Dr near McCoy Ave

Date Start: 27-May-22  
 Date End: 02-Jun-22  
 Date Start: 27-May-22

EB

Start Time	Bikes	Cars & Trailers	2 Axle Long	Buses	2 Axle 6 Tire	3 Axle Single	4 Axle Single	<5 Axl Double	5 Axle Double	>6 Axl Double	<6 Axl Multi	6 Axle Multi	>6 Axl Multi	Total
05/28/22	0	17	0	0	0	0	0	0	0	0	0	0	0	17
01:00	0	6	0	0	0	0	0	0	0	0	0	0	0	6
02:00	0	1	0	0	0	0	0	0	0	0	0	0	0	1
03:00	0	3	0	0	1	0	0	0	0	0	0	0	0	4
04:00	0	2	0	0	0	0	0	0	0	0	0	0	0	2
05:00	0	5	0	0	0	0	0	0	0	0	0	0	1	6
06:00	0	6	1	0	0	0	0	0	0	0	0	0	0	7
07:00	0	9	3	0	0	0	0	0	0	0	0	0	0	12
08:00	1	28	1	0	0	0	0	1	1	0	0	0	1	33
09:00	1	30	5	0	1	0	0	0	1	0	0	0	0	38
10:00	0	31	4	0	0	1	0	0	1	0	1	0	1	39
11:00	0	57	5	0	0	0	0	0	2	0	0	0	1	65
12 PM	1	66	5	0	0	0	0	0	3	0	3	0	0	78
13:00	1	70	3	0	1	1	0	0	1	0	4	0	0	81
14:00	1	70	6	0	0	0	0	1	0	0	1	0	1	80
15:00	2	59	5	0	0	4	0	0	1	0	2	0	0	73
16:00	2	72	3	0	0	2	2	0	0	0	1	1	1	84
17:00	4	56	2	0	0	4	0	1	0	0	2	1	2	72
18:00	2	62	4	0	0	4	0	2	0	0	1	0	0	75
19:00	4	44	2	0	0	0	0	0	0	0	0	0	0	50
20:00	0	39	4	0	0	1	1	0	0	0	0	0	0	45
21:00	0	32	2	0	0	0	0	0	0	0	2	0	0	36
22:00	0	36	3	0	0	0	0	0	0	0	1	0	0	40
23:00	1	14	1	0	0	0	0	0	0	0	0	0	0	16
Day Total	20	815	59	0	3	17	3	5	10	0	18	2	8	960
Percent	2.1%	84.9%	6.1%	0.0%	0.3%	1.8%	0.3%	0.5%	1.0%	0.0%	1.9%	0.2%	0.8%	
AM Peak	08:00	11:00	09:00		03:00	10:00		08:00	11:00		10:00		05:00	11:00
Vol.	1	57	5		1	1		1	2		1		1	65
PM Peak	17:00	16:00	14:00		13:00	15:00	16:00	18:00	12:00		13:00	16:00	17:00	16:00
Vol.	4	72	6		1	4	2	2	3		4	1	2	84

**Ontario Traffic, Inc.**  
 17705 Leslie St., Unit 6  
 Newmarket, Ontario L3Y 3E3  
 Tel: (905) 898-7711 Fax: (905) 898-3664

Site Code: 2  
 Station ID: U119  
 Ironstone Dr near McCoy Ave

Date Start: 27-May-22  
 Date End: 02-Jun-22  
 Date Start: 27-May-22

EB

Start Time	Bikes	Cars & Trailers	2 Axle Long	Buses	2 Axle 6 Tire	3 Axle Single	4 Axle Single	<5 Axl Double	5 Axle Double	>6 Axl Double	<6 Axl Multi	6 Axle Multi	>6 Axl Multi	Total
05/29/22	0	15	1	0	0	0	0	0	0	0	0	0	0	16
01:00	1	10	0	0	0	1	0	0	0	0	0	0	0	12
02:00	0	1	0	0	0	0	0	0	0	0	0	0	0	1
03:00	0	1	0	0	0	0	0	0	0	0	0	0	0	1
04:00	0	4	1	0	0	0	0	0	0	0	0	0	0	5
05:00	0	2	0	0	0	0	0	0	0	0	0	0	0	2
06:00	0	1	0	0	0	0	0	0	0	0	0	0	0	1
07:00	2	3	1	0	0	0	0	0	0	0	0	0	0	6
08:00	1	16	0	0	0	0	0	0	0	0	1	0	0	18
09:00	2	23	1	0	0	0	0	1	0	0	1	0	0	28
10:00	3	26	2	0	0	0	0	0	1	0	1	0	0	33
11:00	0	57	1	0	0	0	0	1	0	0	2	0	1	62
12 PM	1	61	6	0	0	4	0	0	1	0	1	1	0	75
13:00	4	54	5	0	0	3	0	2	0	0	3	0	0	71
14:00	1	40	3	0	0	1	1	0	0	0	1	0	1	48
15:00	0	52	1	0	0	1	0	0	1	0	0	0	0	55
16:00	1	50	2	0	0	3	0	0	0	0	1	0	0	57
17:00	1	56	4	0	0	0	0	0	0	0	3	0	1	65
18:00	0	43	1	0	0	1	0	0	0	0	1	0	1	47
19:00	2	33	1	0	0	1	1	0	0	0	1	0	0	39
20:00	1	33	1	0	0	1	0	0	0	0	0	0	0	36
21:00	2	23	1	0	0	0	0	0	0	0	0	0	0	26
22:00	0	19	0	0	0	1	0	0	0	0	0	0	0	20
23:00	2	10	0	0	0	0	0	0	0	0	0	0	0	12
Day Total	24	633	32	0	0	17	2	4	3	0	16	1	4	736
Percent	3.3%	86.0%	4.3%	0.0%	0.0%	2.3%	0.3%	0.5%	0.4%	0.0%	2.2%	0.1%	0.5%	
AM Peak	10:00	11:00	10:00			01:00		09:00	10:00		11:00		11:00	11:00
Vol.	3	57	2			1		1	1		2		1	62
PM Peak	13:00	12:00	12:00			12:00	14:00	13:00	12:00		13:00	12:00	14:00	12:00
Vol.	4	61	6			4	1	2	1		3	1	1	75

**Ontario Traffic, Inc.**  
 17705 Leslie St., Unit 6  
 Newmarket, Ontario L3Y 3E3  
 Tel: (905) 898-7711 Fax: (905) 898-3664

Site Code: 2  
 Station ID: U119  
 Ironstone Dr near McCoy Ave

Date Start: 27-May-22  
 Date End: 02-Jun-22  
 Date Start: 27-May-22

EB

Start Time	Bikes	Cars & Trailers	2 Axle Long	Buses	2 Axle 6 Tire	3 Axle Single	4 Axle Single	<5 Axl Double	5 Axle Double	>6 Axl Double	<6 Axl Multi	6 Axle Multi	>6 Axl Multi	Total
05/30/22	1	3	0	0	0	1	0	0	0	0	0	0	0	5
01:00	1	1	0	0	0	0	0	0	0	0	0	0	0	2
02:00	1	2	0	0	0	0	0	0	0	0	0	0	0	3
03:00	0	1	1	0	0	0	0	0	0	0	0	0	0	2
04:00	0	2	0	0	0	0	0	0	0	0	0	0	0	2
05:00	0	3	1	0	0	0	0	0	0	0	0	0	0	4
06:00	0	10	0	0	0	0	0	0	0	0	0	0	0	10
07:00	0	23	1	0	0	0	0	0	1	0	1	0	2	28
08:00	0	31	3	0	2	0	0	0	0	0	0	0	2	38
09:00	0	26	2	0	0	0	0	0	1	0	0	0	1	30
10:00	1	23	8	0	3	0	1	0	0	0	1	0	0	37
11:00	3	26	9	0	0	0	0	0	0	0	3	0	0	41
12 PM	1	57	1	0	2	1	0	0	1	0	0	0	1	64
13:00	0	63	5	0	1	1	1	1	1	0	1	0	0	74
14:00	1	58	5	0	0	1	0	0	0	0	1	0	1	67
15:00	2	72	13	0	0	0	0	0	0	0	2	0	0	89
16:00	0	90	12	0	1	1	0	0	1	0	1	0	2	108
17:00	2	97	7	0	0	0	0	0	0	0	0	0	0	106
18:00	2	70	3	0	1	0	0	2	0	0	2	0	1	81
19:00	0	52	3	1	1	2	0	0	0	0	1	0	0	60
20:00	0	45	0	0	3	1	0	1	1	0	2	0	0	53
21:00	0	29	2	0	0	0	0	0	0	0	0	0	0	31
22:00	0	31	0	0	0	0	0	0	0	0	0	0	0	31
23:00	0	16	0	0	0	0	0	0	0	0	0	0	0	16
Day Total	15	831	76	1	14	8	2	4	6	0	15	0	10	982
Percent	1.5%	84.6%	7.7%	0.1%	1.4%	0.8%	0.2%	0.4%	0.6%	0.0%	1.5%	0.0%	1.0%	
AM Peak	11:00	08:00	11:00		10:00	00:00	10:00		07:00		11:00		07:00	11:00
Vol.	3	31	9		3	1	1		1		3		2	41
PM Peak	15:00	17:00	15:00	19:00	20:00	19:00	13:00	18:00	12:00		15:00		16:00	16:00
Vol.	2	97	13	1	3	2	1	2	1		2		2	108

**Ontario Traffic, Inc.**  
 17705 Leslie St., Unit 6  
 Newmarket, Ontario L3Y 3E3  
 Tel: (905) 898-7711 Fax: (905) 898-3664

Site Code: 2  
 Station ID: U119  
 Ironstone Dr near McCoy Ave

Date Start: 27-May-22  
 Date End: 02-Jun-22  
 Date Start: 27-May-22

EB

Start Time	Bikes	Cars & Trailers	2 Axle Long	Buses	2 Axle 6 Tire	3 Axle Single	4 Axle Single	<5 Axl Double	5 Axle Double	>6 Axl Double	<6 Axl Multi	6 Axle Multi	>6 Axl Multi	Total
05/31/22	0	10	0	0	0	0	0	0	0	0	0	0	0	10
01:00	0	7	0	0	0	0	0	0	0	0	0	0	0	7
02:00	0	0	0	0	0	0	0	0	0	0	0	0	0	0
03:00	0	0	0	0	0	0	0	0	0	0	0	0	0	0
04:00	0	0	0	0	0	0	0	0	0	0	0	0	0	0
05:00	0	5	0	0	0	0	0	0	0	0	0	0	0	5
06:00	0	8	0	0	0	0	0	0	0	0	0	0	0	8
07:00	2	25	2	0	0	0	0	0	0	0	0	0	0	29
08:00	0	45	2	0	0	0	0	1	0	0	1	0	1	50
09:00	1	42	2	0	0	1	1	0	0	0	0	0	1	48
10:00	2	31	5	0	1	0	0	0	0	0	0	0	1	40
11:00	0	29	3	0	0	2	0	1	0	0	2	0	0	37
12 PM	0	49	3	1	0	1	0	0	1	0	3	0	1	59
13:00	0	61	6	0	2	1	0	0	1	0	0	0	1	72
14:00	3	58	6	0	0	1	1	0	0	0	1	0	0	70
15:00	3	77	13	0	0	0	0	1	0	0	1	0	0	95
16:00	2	85	13	1	0	1	0	0	0	0	2	0	0	104
17:00	1	87	6	1	0	0	0	0	0	0	2	0	0	97
18:00	1	80	7	0	1	0	0	0	0	0	1	0	1	91
19:00	0	56	0	1	1	1	0	2	0	0	1	0	1	63
20:00	0	55	3	0	0	1	0	0	0	0	0	0	1	60
21:00	0	29	1	0	0	0	0	0	0	0	0	0	0	30
22:00	0	26	1	0	0	0	0	0	0	0	0	0	0	27
23:00	0	12	0	0	0	0	0	0	0	0	0	0	0	12
Day Total	15	877	73	4	5	9	2	5	2	0	14	0	8	1014
Percent	1.5%	86.5%	7.2%	0.4%	0.5%	0.9%	0.2%	0.5%	0.2%	0.0%	1.4%	0.0%	0.8%	
AM Peak	07:00	08:00	10:00		10:00	11:00	09:00	08:00			11:00		08:00	08:00
Vol.	2	45	5		1	2	1	1			2		1	50
PM Peak	14:00	17:00	15:00	12:00	13:00	12:00	14:00	19:00	12:00		12:00		12:00	16:00
Vol.	3	87	13	1	2	1	1	2	1		3		1	104

**Ontario Traffic, Inc.**  
 17705 Leslie St., Unit 6  
 Newmarket, Ontario L3Y 3E3  
 Tel: (905) 898-7711 Fax: (905) 898-3664

Site Code: 2  
 Station ID: U119  
 Ironstone Dr near McCoy Ave

Date Start: 27-May-22  
 Date End: 02-Jun-22  
 Date Start: 27-May-22

EB

Start Time	Bikes	Cars & Trailers	2 Axle Long	Buses	2 Axle 6 Tire	3 Axle Single	4 Axle Single	<5 Axl Double	5 Axle Double	>6 Axl Double	<6 Axl Multi	6 Axle Multi	>6 Axl Multi	Total
06/01/22	0	12	0	0	0	0	0	0	0	0	0	0	0	12
01:00	0	2	0	0	0	0	0	0	0	0	0	0	0	2
02:00	0	1	0	0	0	0	0	0	0	0	0	0	0	1
03:00	0	0	0	0	0	0	0	0	0	0	0	0	0	0
04:00	0	0	0	0	0	0	0	0	0	0	0	0	0	0
05:00	0	4	0	0	0	0	0	0	0	0	0	0	0	4
06:00	0	9	0	0	0	0	0	0	0	0	0	0	0	9
07:00	1	22	3	0	1	0	0	0	1	0	0	0	1	29
08:00	0	49	4	0	1	0	0	0	0	0	1	0	1	56
09:00	1	39	3	0	2	2	0	0	0	0	1	0	0	48
10:00	0	33	7	0	0	1	0	0	0	0	0	0	0	41
11:00	2	28	1	0	0	1	0	0	0	0	0	0	0	32
12 PM	1	48	1	0	0	1	0	0	0	0	2	0	0	53
13:00	1	59	4	0	0	0	0	0	0	0	0	0	2	66
14:00	3	59	6	0	1	0	0	0	0	0	0	0	0	69
15:00	6	67	12	0	0	0	0	1	0	0	1	0	1	88
16:00	1	85	14	0	0	0	1	1	0	0	1	0	0	103
17:00	1	95	6	1	1	0	0	1	1	0	2	0	1	109
18:00	0	84	9	0	0	0	0	1	1	0	1	0	2	98
19:00	1	54	3	0	0	0	0	0	2	0	1	0	1	62
20:00	4	45	2	0	0	1	0	0	0	0	0	0	0	52
21:00	0	28	2	0	0	0	0	0	0	0	0	0	0	30
22:00	0	21	1	0	0	0	0	0	0	0	0	0	0	22
23:00	0	14	0	0	0	0	0	0	0	0	0	0	0	14
Day Total	22	858	78	1	6	6	1	4	5	0	10	0	9	1000
Percent	2.2%	85.8%	7.8%	0.1%	0.6%	0.6%	0.1%	0.4%	0.5%	0.0%	1.0%	0.0%	0.9%	
AM Peak	11:00	08:00	10:00		09:00	09:00			07:00		08:00		07:00	08:00
Vol.	2	49	7		2	2			1		1		1	56
PM Peak	15:00	17:00	16:00	17:00	14:00	12:00	16:00	15:00	19:00		12:00		13:00	17:00
Vol.	6	95	14	1	1	1	1	1	2		2		2	109

**Ontario Traffic, Inc.**  
 17705 Leslie St., Unit 6  
 Newmarket, Ontario L3Y 3E3  
 Tel: (905) 898-7711 Fax: (905) 898-3664

Site Code: 2  
 Station ID: U119  
 Ironstone Dr near McCoy Ave

Date Start: 27-May-22  
 Date End: 02-Jun-22  
 Date Start: 27-May-22

**EB**

Start Time	Bikes	Cars & Trailers	2 Axle Long	Buses	2 Axle 6 Tire	3 Axle Single	4 Axle Single	<5 Axl Double	5 Axle Double	>6 Axl Double	<6 Axl Multi	6 Axle Multi	>6 Axl Multi	Total
06/02/22	0	8	0	0	0	0	0	0	0	0	0	0	0	8
01:00	0	4	0	0	0	0	0	0	0	0	0	0	0	4
02:00	0	0	0	0	0	0	0	0	0	0	0	0	0	0
03:00	0	0	0	0	0	0	0	0	0	0	0	0	0	0
04:00	0	0	0	0	0	0	0	0	0	0	0	0	0	0
05:00	0	7	0	0	0	0	0	0	0	0	0	0	0	7
06:00	0	7	1	0	0	0	0	0	0	0	0	0	0	8
07:00	1	27	2	0	1	0	0	0	0	0	1	0	0	32
08:00	0	53	2	0	0	0	0	1	0	0	1	0	0	57
09:00	1	38	8	0	1	0	0	0	2	0	1	0	1	52
10:00	1	30	1	0	1	0	0	1	1	0	0	0	1	36
11:00	3	32	0	0	0	0	0	1	1	0	1	0	1	39
12 PM	2	61	10	0	0	0	0	0	1	0	0	0	1	75
13:00	0	55	6	0	0	1	0	0	1	0	2	0	2	67
14:00	3	61	3	0	2	1	0	1	2	0	1	0	0	74
15:00	0	74	12	0	3	0	0	0	1	0	3	0	0	93
16:00	0	86	9	0	4	2	0	1	1	0	0	0	2	105
17:00	1	100	7	0	0	1	0	0	0	0	0	0	0	109
18:00	2	72	4	0	0	0	0	2	1	0	0	0	2	83
19:00	0	50	4	0	2	0	0	0	0	0	2	0	2	60
20:00	2	52	1	0	3	0	1	0	0	0	0	0	0	59
21:00	0	34	0	0	0	0	0	0	0	0	0	0	0	34
22:00	0	23	0	0	0	0	0	0	0	0	0	0	0	23
23:00	0	12	1	0	0	0	0	0	0	0	0	0	0	13
Day Total	16	886	71	0	17	5	1	7	11	0	12	0	12	1038
Percent	1.5%	85.4%	6.8%	0.0%	1.6%	0.5%	0.1%	0.7%	1.1%	0.0%	1.2%	0.0%	1.2%	
AM Peak	11:00	08:00	09:00		07:00			08:00	09:00		07:00		09:00	08:00
Vol.	3	53	8		1			1	2		1		1	57
PM Peak	14:00	17:00	15:00		16:00	16:00	20:00	18:00	14:00		15:00		13:00	17:00
Vol.	3	100	12		4	2	1	2	2		3		2	109
Grand Total	127	5751	467	7	52	67	12	32	41	0	100	3	58	6717
Percent	1.9%	85.6%	7.0%	0.1%	0.8%	1.0%	0.2%	0.5%	0.6%	0.0%	1.5%	0.0%	0.9%	

**Ontario Traffic, Inc.**  
 17705 Leslie St., Unit 6  
 Newmarket, Ontario L3Y 3E3  
 Tel: (905) 898-7711 Fax: (905) 898-3664

Site Code: 2  
 Station ID: U119  
 Ironstone Dr near McCoy Ave

Date Start: 27-May-22  
 Date End: 02-Jun-22  
 Date Start: 27-May-22

WB

Start Time	Bikes	Cars & Trailers	2 Axle Long	Buses	2 Axle 6 Tire	3 Axle Single	4 Axle Single	<5 Axl Double	5 Axle Double	>6 Axl Double	<6 Axl Multi	6 Axle Multi	>6 Axl Multi	Total
05/27/22	0	11	0	0	0	0	0	0	0	0	0	0	0	11
01:00	0	6	0	0	0	0	0	0	0	0	0	0	0	6
02:00	0	2	0	0	0	0	0	0	0	0	0	0	0	2
03:00	0	2	1	0	0	0	0	0	0	0	0	0	0	3
04:00	0	4	0	0	0	0	0	0	0	0	0	0	0	4
05:00	0	12	5	0	0	1	0	0	0	0	0	0	0	18
06:00	0	34	5	0	0	0	0	0	0	0	1	0	0	40
07:00	0	50	6	0	3	0	0	2	0	0	0	0	1	62
08:00	1	104	6	0	3	0	0	1	0	0	1	0	1	117
09:00	0	75	4	0	0	1	0	1	0	0	2	0	0	83
10:00	0	69	6	0	0	2	0	0	0	0	2	0	1	80
11:00	0	75	8	0	0	1	0	2	2	0	0	0	0	88
12 PM	0	85	7	0	0	2	0	0	1	0	3	0	0	98
13:00	1	69	6	0	0	1	0	0	1	0	0	0	0	78
14:00	2	75	9	0	0	1	0	0	0	0	0	0	1	88
15:00	1	79	6	0	2	0	0	0	1	0	0	0	1	90
16:00	1	85	7	0	0	1	2	1	1	0	4	0	2	104
17:00	2	92	3	0	1	2	1	0	0	0	1	1	2	105
18:00	2	70	2	0	0	0	0	0	1	1	0	1	1	78
19:00	2	68	5	0	0	0	0	1	3	0	1	0	0	80
20:00	0	62	4	0	0	1	0	0	0	0	0	0	0	67
21:00	0	37	0	0	0	0	1	0	0	0	0	0	0	38
22:00	0	30	0	0	0	0	0	0	0	0	1	0	0	31
23:00	2	16	0	0	0	0	0	0	0	0	0	0	0	18
Day Total	14	1212	90	0	9	13	4	8	10	1	16	2	10	1389
Percent	1.0%	87.3%	6.5%	0.0%	0.6%	0.9%	0.3%	0.6%	0.7%	0.1%	1.2%	0.1%	0.7%	
AM Peak	08:00	08:00	11:00		07:00	10:00		07:00	11:00		09:00		07:00	08:00
Vol.	1	104	8		3	2		2	2		2		1	117
PM Peak	14:00	17:00	14:00		15:00	12:00	16:00	16:00	19:00	18:00	16:00	17:00	16:00	17:00
Vol.	2	92	9		2	2	2	1	3	1	4	1	2	105

**Ontario Traffic, Inc.**  
 17705 Leslie St., Unit 6  
 Newmarket, Ontario L3Y 3E3  
 Tel: (905) 898-7711 Fax: (905) 898-3664

Site Code: 2  
 Station ID: U119  
 Ironstone Dr near McCoy Ave

Date Start: 27-May-22  
 Date End: 02-Jun-22  
 Date Start: 27-May-22

WB

Start Time	Bikes	Cars & Trailers	2 Axle Long	Buses	2 Axle 6 Tire	3 Axle Single	4 Axle Single	<5 Axl Double	5 Axle Double	>6 Axl Double	<6 Axl Multi	6 Axle Multi	>6 Axl Multi	Total
05/28/22	0	10	2	0	0	0	0	0	1	0	0	0	0	13
01:00	0	5	0	0	0	1	0	0	0	0	0	0	0	6
02:00	0	3	0	0	0	0	0	0	0	0	0	0	0	3
03:00	0	4	0	0	0	0	0	0	0	0	0	0	0	4
04:00	1	4	0	0	0	0	0	0	0	0	0	0	0	5
05:00	0	5	2	0	0	0	0	0	0	0	0	0	0	7
06:00	0	15	0	0	0	0	0	0	0	0	0	0	0	15
07:00	0	19	2	0	0	1	0	0	0	0	0	0	0	22
08:00	0	67	2	0	0	0	0	0	0	0	1	0	0	70
09:00	0	83	10	0	0	1	0	0	0	0	1	0	1	96
10:00	0	91	7	0	0	1	0	0	0	0	6	0	0	105
11:00	3	73	9	0	0	0	0	0	1	1	2	0	1	90
12 PM	1	82	4	0	1	0	0	0	0	0	2	0	2	92
13:00	0	84	8	0	0	1	0	0	0	0	3	0	0	96
14:00	0	82	4	0	0	0	0	0	2	0	1	0	0	89
15:00	6	65	5	0	0	1	0	0	0	1	5	0	1	84
16:00	1	68	8	0	0	1	0	1	1	0	1	0	0	81
17:00	3	73	4	0	0	2	0	1	1	0	2	0	0	86
18:00	2	45	4	0	0	1	0	1	0	0	1	0	0	54
19:00	3	43	3	0	0	1	2	0	1	1	0	0	0	54
20:00	4	59	7	0	0	0	0	0	0	0	1	0	0	71
21:00	0	36	0	0	0	0	0	0	0	0	0	0	0	36
22:00	0	34	1	0	0	0	0	0	0	0	1	0	0	36
23:00	1	21	1	0	0	0	0	0	0	0	0	0	0	23
Day Total	25	1071	83	0	1	11	2	3	7	3	27	0	5	1238
Percent	2.0%	86.5%	6.7%	0.0%	0.1%	0.9%	0.2%	0.2%	0.6%	0.2%	2.2%	0.0%	0.4%	
AM Peak	11:00	10:00	09:00			01:00			00:00	11:00	10:00		09:00	10:00
Vol.	3	91	10			1			1	1	6		1	105
PM Peak	15:00	13:00	13:00		12:00	17:00	19:00	16:00	14:00	15:00	15:00		12:00	13:00
Vol.	6	84	8		1	2	2	1	2	1	5		2	96



**Ontario Traffic, Inc.**  
 17705 Leslie St., Unit 6  
 Newmarket, Ontario L3Y 3E3  
 Tel: (905) 898-7711 Fax: (905) 898-3664

Site Code: 2  
 Station ID: U119  
 Ironstone Dr near McCoy Ave

Date Start: 27-May-22  
 Date End: 02-Jun-22  
 Date Start: 27-May-22

WB

Start Time	Bikes	Cars & Trailers	2 Axle Long	Buses	2 Axle 6 Tire	3 Axle Single	4 Axle Single	<5 Axl Double	5 Axle Double	>6 Axl Double	<6 Axl Multi	6 Axle Multi	>6 Axl Multi	Total
05/29/22	0	11	1	0	0	0	0	0	0	0	0	0	0	12
01:00	0	19	0	0	0	0	0	0	0	0	0	0	0	19
02:00	0	2	0	0	0	0	0	0	0	0	0	0	0	2
03:00	0	4	0	0	0	0	0	0	0	0	0	0	0	4
04:00	0	5	0	0	0	0	0	0	0	0	0	0	0	5
05:00	0	5	0	0	0	0	0	0	0	0	0	0	0	5
06:00	1	12	1	0	0	0	0	0	0	0	0	0	0	14
07:00	0	24	3	0	0	0	0	0	0	0	0	0	0	27
08:00	2	48	3	0	0	0	0	0	0	0	0	0	1	54
09:00	0	75	2	0	0	0	0	0	0	0	0	0	0	77
10:00	2	<b>77</b>	4	0	0	0	0	0	1	0	1	0	1	<b>86</b>
11:00	1	77	<b>6</b>	0	0	0	1	0	0	0	0	0	1	86
12 PM	2	77	1	0	0	1	0	0	0	0	2	0	1	84
13:00	0	72	5	0	0	0	1	0	0	0	0	0	0	78
14:00	0	63	5	0	0	0	0	1	1	0	2	0	1	73
15:00	1	<b>81</b>	3	0	0	0	0	0	0	0	1	0	0	<b>86</b>
16:00	6	50	5	0	0	1	1	0	0	0	1	0	0	64
17:00	2	49	4	0	0	1	1	0	0	1	3	0	0	61
18:00	4	37	2	0	0	0	0	0	0	0	0	0	0	43
19:00	6	47	2	0	0	1	0	0	0	0	1	0	0	57
20:00	1	32	<b>6</b>	0	0	0	0	0	0	0	0	0	0	39
21:00	0	34	1	1	0	0	0	0	0	0	0	0	0	36
22:00	0	19	0	0	0	0	0	0	0	0	0	0	0	19
23:00	0	9	1	0	0	0	0	0	0	0	0	0	0	10
Day Total	28	929	55	1	0	4	4	1	2	1	11	0	5	1041
Percent	2.7%	89.2%	5.3%	0.1%	0.0%	0.4%	0.4%	0.1%	0.2%	0.1%	1.1%	0.0%	0.5%	
AM Peak	08:00	10:00	11:00				11:00		10:00		10:00		08:00	10:00
Vol.	2	77	6				1		1		1		1	86
PM Peak	16:00	15:00	20:00	21:00		12:00	13:00	14:00	14:00	17:00	17:00		12:00	15:00
Vol.	6	81	6	1		1	1	1	1	1	3		1	86

**Ontario Traffic, Inc.**  
 17705 Leslie St., Unit 6  
 Newmarket, Ontario L3Y 3E3  
 Tel: (905) 898-7711 Fax: (905) 898-3664

Site Code: 2  
 Station ID: U119  
 Ironstone Dr near McCoy Ave

Date Start: 27-May-22  
 Date End: 02-Jun-22  
 Date Start: 27-May-22

WB

Start Time	Bikes	Cars & Trailers	2 Axle Long	Buses	2 Axle 6 Tire	3 Axle Single	4 Axle Single	<5 Axl Double	5 Axle Double	>6 Axl Double	<6 Axl Multi	6 Axle Multi	>6 Axl Multi	Total
05/30/22	0	1	0	0	0	0	0	0	0	0	0	0	0	1
01:00	0	2	0	0	0	0	0	0	0	0	0	0	0	2
02:00	0	3	0	0	0	0	0	0	0	0	0	0	0	3
03:00	0	2	0	0	0	0	0	0	0	0	0	0	0	2
04:00	0	6	0	0	0	0	0	0	0	0	0	0	0	6
05:00	1	12	3	0	0	0	0	0	0	0	0	0	0	16
06:00	3	23	7	0	0	1	0	0	0	0	0	0	0	34
07:00	1	53	17	0	2	0	0	1	0	0	1	0	0	75
08:00	4	85	7	0	1	2	0	4	1	1	3	0	2	110
09:00	4	76	2	0	1	0	0	1	2	0	2	0	3	91
10:00	2	65	5	0	1	0	0	0	1	0	3	0	1	78
11:00	2	84	7	0	0	1	0	1	0	0	1	0	0	96
12 PM	0	76	9	0	0	0	1	0	1	0	3	0	0	90
13:00	3	78	4	0	3	0	0	1	0	0	1	0	0	90
14:00	2	64	6	0	0	2	0	2	0	1	2	0	0	79
15:00	1	96	5	0	0	1	0	0	0	0	3	0	0	106
16:00	4	88	8	0	0	2	0	1	1	0	2	0	1	107
17:00	1	99	6	0	0	3	0	1	0	0	0	1	1	112
18:00	1	63	3	0	1	2	2	2	1	0	2	0	0	77
19:00	2	58	4	0	2	1	0	0	1	0	0	0	1	69
20:00	1	52	4	0	0	0	1	1	1	0	2	0	1	63
21:00	0	37	1	0	0	0	0	0	0	0	0	0	0	38
22:00	0	23	0	0	0	0	0	0	0	0	0	0	0	23
23:00	0	16	0	0	0	0	0	0	0	0	0	0	0	16
Day Total	32	1162	98	0	11	15	4	15	9	2	25	1	10	1384
Percent	2.3%	84.0%	7.1%	0.0%	0.8%	1.1%	0.3%	1.1%	0.7%	0.1%	1.8%	0.1%	0.7%	
AM Peak	08:00	08:00	07:00		07:00	08:00		08:00	09:00	08:00	08:00		09:00	08:00
Vol.	4	85	17		2	2		4	2	1	3		3	110
PM Peak	16:00	17:00	12:00		13:00	17:00	18:00	14:00	12:00	14:00	12:00	17:00	16:00	17:00
Vol.	4	99	9		3	3	2	2	1	1	3	1	1	112

**Ontario Traffic, Inc.**  
 17705 Leslie St., Unit 6  
 Newmarket, Ontario L3Y 3E3  
 Tel: (905) 898-7711 Fax: (905) 898-3664

Site Code: 2  
 Station ID: U119  
 Ironstone Dr near McCoy Ave

Date Start: 27-May-22  
 Date End: 02-Jun-22  
 Date Start: 27-May-22

WB

Start Time	Bikes	Cars & Trailers	2 Axle Long	Buses	2 Axle 6 Tire	3 Axle Single	4 Axle Single	<5 Axl Double	5 Axle Double	>6 Axl Double	<6 Axl Multi	6 Axle Multi	>6 Axl Multi	Total
05/31/22	0	6	0	0	0	0	0	0	0	0	0	0	0	6
01:00	0	5	0	0	0	0	0	0	0	0	0	0	0	5
02:00	0	0	0	0	0	0	0	0	0	0	0	0	0	0
03:00	0	0	0	0	0	0	0	0	0	0	0	0	0	0
04:00	0	6	0	0	0	0	0	0	0	0	0	0	0	6
05:00	0	10	4	0	0	0	0	0	0	0	0	0	0	14
06:00	0	33	12	0	0	0	0	0	0	0	0	0	0	45
07:00	1	44	6	0	2	1	1	1	2	1	0	0	1	60
08:00	0	107	6	0	0	2	0	2	4	0	0	0	2	123
09:00	1	76	4	0	0	0	0	1	0	0	2	0	1	85
10:00	0	75	6	0	0	3	0	0	0	0	0	1	0	85
11:00	2	79	6	0	0	0	1	2	0	0	0	0	0	90
12 PM	1	76	4	0	0	2	2	0	1	0	0	0	0	86
13:00	0	56	7	0	2	0	0	1	2	0	0	0	0	68
14:00	1	56	3	0	2	4	0	3	2	0	0	0	2	73
15:00	1	75	6	0	0	0	0	1	1	0	2	0	1	87
16:00	5	99	5	0	0	2	0	1	2	0	0	0	2	116
17:00	5	98	3	0	0	0	0	1	0	0	0	0	0	107
18:00	0	73	4	0	0	0	3	0	1	0	2	0	0	83
19:00	0	69	4	0	0	2	1	1	0	0	1	0	0	78
20:00	0	51	1	0	2	0	0	2	0	0	1	0	2	59
21:00	0	40	0	0	0	0	0	0	0	0	0	0	0	40
22:00	0	27	0	0	0	0	0	0	0	0	0	0	0	27
23:00	0	16	0	0	0	0	0	0	0	0	0	0	0	16
Day Total	17	1177	81	0	8	16	8	16	15	1	8	1	11	1359
Percent	1.3%	86.6%	6.0%	0.0%	0.6%	1.2%	0.6%	1.2%	1.1%	0.1%	0.6%	0.1%	0.8%	
AM Peak	11:00	08:00	06:00		07:00	10:00	07:00	08:00	08:00	07:00	09:00	10:00	08:00	08:00
Vol.	2	107	12		2	3	1	2	4	1	2	1	2	123
PM Peak	16:00	16:00	13:00		13:00	14:00	18:00	14:00	13:00		15:00		14:00	16:00
Vol.	5	99	7		2	4	3	3	2		2		2	116

**Ontario Traffic, Inc.**  
 17705 Leslie St., Unit 6  
 Newmarket, Ontario L3Y 3E3  
 Tel: (905) 898-7711 Fax: (905) 898-3664

Site Code: 2  
 Station ID: U119  
 Ironstone Dr near McCoy Ave

Date Start: 27-May-22  
 Date End: 02-Jun-22  
 Date Start: 27-May-22

WB

Start Time	Bikes	Cars & Trailers	2 Axle Long	Buses	2 Axle 6 Tire	3 Axle Single	4 Axle Single	<5 Axl Double	5 Axle Double	>6 Axl Double	<6 Axl Multi	6 Axle Multi	>6 Axl Multi	Total
06/01/22	0	7	0	0	0	0	0	0	0	0	0	0	0	7
01:00	0	4	0	0	0	0	0	0	0	0	0	0	0	4
02:00	0	3	0	0	0	0	0	0	0	0	0	0	0	3
03:00	0	2	0	0	0	0	0	0	0	0	0	0	0	2
04:00	0	2	0	0	0	0	0	0	0	0	0	0	0	2
05:00	0	13	2	0	0	0	0	0	0	0	0	0	0	15
06:00	0	35	3	0	0	0	0	0	0	0	0	0	0	38
07:00	1	62	4	0	2	2	2	1	1	1	1	0	0	77
08:00	0	<b>103</b>	<b>8</b>	0	0	1	1	0	1	1	1	0	2	<b>118</b>
09:00	<b>4</b>	70	5	0	0	2	0	0	<b>2</b>	0	1	0	0	84
10:00	2	64	5	0	0	<b>3</b>	0	0	0	0	0	<b>1</b>	1	76
11:00	3	66	5	0	2	0	1	0	1	0	0	0	<b>3</b>	81
12 PM	0	85	<b>8</b>	0	0	0	<b>2</b>	1	<b>1</b>	0	1	<b>2</b>	0	100
13:00	0	74	2	<b>1</b>	<b>2</b>	1	0	<b>4</b>	0	0	1	0	<b>3</b>	88
14:00	0	75	7	0	1	0	0	0	0	0	<b>4</b>	0	0	87
15:00	0	85	3	0	2	2	0	1	1	0	0	1	2	97
16:00	<b>1</b>	96	5	0	1	2	0	2	1	0	0	0	2	110
17:00	0	<b>106</b>	6	0	0	2	0	0	1	0	0	0	1	<b>116</b>
18:00	0	85	5	0	0	<b>4</b>	0	0	1	0	0	0	0	95
19:00	0	67	2	0	2	2	0	0	1	<b>1</b>	3	1	0	79
20:00	1	48	3	0	0	3	0	0	0	0	0	1	0	56
21:00	0	50	1	0	0	0	0	0	0	0	0	0	0	51
22:00	0	30	0	0	0	0	0	0	0	0	0	0	0	30
23:00	0	12	0	0	0	0	0	0	0	0	0	0	0	12
Day Total	12	1244	74	1	12	24	6	9	11	3	12	6	14	1428
Percent	0.8%	87.1%	5.2%	0.1%	0.8%	1.7%	0.4%	0.6%	0.8%	0.2%	0.8%	0.4%	1.0%	
AM Peak	09:00	08:00	08:00		07:00	10:00	07:00	07:00	09:00	07:00	07:00	10:00	11:00	08:00
Vol.	4	103	8		2	3	2	1	2	1	1	1	3	118
PM Peak	16:00	17:00	12:00	13:00	13:00	18:00	12:00	13:00	12:00	19:00	14:00	12:00	13:00	17:00
Vol.	1	106	8	1	2	4	2	4	1	1	4	2	3	116

**Ontario Traffic, Inc.**  
 17705 Leslie St., Unit 6  
 Newmarket, Ontario L3Y 3E3  
 Tel: (905) 898-7711 Fax: (905) 898-3664

Site Code: 2  
 Station ID: U119  
 Ironstone Dr near McCoy Ave

Date Start: 27-May-22  
 Date End: 02-Jun-22  
 Date Start: 27-May-22

WB

Start Time	Bikes	Cars & Trailers	2 Axle Long	Buses	2 Axle 6 Tire	3 Axle Single	4 Axle Single	<5 Axl Double	5 Axle Double	>6 Axl Double	<6 Axl Multi	6 Axle Multi	>6 Axl Multi	Total
06/02/22	0	6	0	0	0	0	0	0	0	0	0	0	0	6
01:00	0	7	0	0	0	0	0	0	0	0	0	0	0	7
02:00	0	0	0	0	0	0	0	0	0	0	0	0	0	0
03:00	0	1	0	0	0	0	0	0	0	0	0	0	0	1
04:00	0	1	0	0	0	0	0	0	0	0	0	0	0	1
05:00	0	13	2	0	0	0	0	0	0	0	0	0	0	15
06:00	0	32	5	0	0	0	0	0	0	0	0	0	0	37
07:00	0	60	5	0	0	1	0	0	2	0	1	0	0	69
08:00	1	<b>101</b>	6	0	0	0	1	0	0	0	2	0	0	<b>111</b>
09:00	0	86	5	0	1	0	0	1	0	0	1	0	4	98
10:00	3	58	4	0	0	2	0	0	1	0	5	1	1	75
11:00	0	71	9	0	2	0	1	2	0	0	0	0	2	87
12 PM	2	78	6	0	2	2	0	0	2	0	2	0	2	96
13:00	5	58	7	0	1	2	0	2	0	0	0	0	0	75
14:00	2	60	6	0	0	2	0	0	4	0	2	0	0	76
15:00	0	91	8	0	0	2	0	1	0	0	4	0	1	107
16:00	0	89	4	0	2	3	0	0	4	0	3	1	4	110
17:00	2	<b>104</b>	3	0	1	0	0	2	0	0	2	1	0	<b>115</b>
18:00	0	71	1	0	0	1	0	1	4	0	0	0	0	78
19:00	1	56	2	0	6	0	0	0	1	0	3	0	4	73
20:00	1	44	4	0	3	4	0	2	1	0	0	0	0	59
21:00	0	41	2	0	0	0	0	0	0	0	0	0	0	43
22:00	0	29	0	0	0	0	0	0	0	0	0	0	0	29
23:00	0	13	0	0	0	0	0	0	0	0	0	0	0	13
Day Total	17	1170	79	0	18	19	2	11	19	0	25	3	18	1381
Percent	1.2%	84.7%	5.7%	0.0%	1.3%	1.4%	0.1%	0.8%	1.4%	0.0%	1.8%	0.2%	1.3%	
AM Peak	10:00	08:00	11:00		11:00	10:00	08:00	11:00	07:00		10:00	10:00	09:00	08:00
Vol.	3	101	9		2	2	1	2	2		5	1	4	111
PM Peak	13:00	17:00	15:00		19:00	20:00		13:00	14:00		15:00	16:00	16:00	17:00
Vol.	5	104	8		6	4		2	4		4	1	4	115
Grand Total	145	7965	560	2	59	102	30	63	73	11	124	13	73	9220
Percent	1.6%	86.4%	6.1%	0.0%	0.6%	1.1%	0.3%	0.7%	0.8%	0.1%	1.3%	0.1%	0.8%	

**Ontario Traffic, Inc.**  
 17705 Leslie St., Unit 6  
 Newmarket, Ontario L3Y 3E3  
 Tel: (905) 898-7711 Fax: (905) 898-3664

Site Code: 2  
 Station ID: U119  
 Ironstone Dr near McCoy Ave

Date Start: 27-May-22  
 Date End: 02-Jun-22  
 Date Start: 27-May-22

EB, WB

Start Time	Bikes	Cars & Trailers	2 Axle Long	Buses	2 Axle 6 Tire	3 Axle Single	4 Axle Single	<5 Axl Double	5 Axle Double	>6 Axl Double	<6 Axl Multi	6 Axle Multi	>6 Axl Multi	Total
05/27/22	0	22	0	0	1	0	0	0	0	0	0	0	0	23
01:00	0	10	0	0	0	0	0	0	0	0	0	0	0	10
02:00	0	2	0	0	0	0	0	0	0	0	0	0	0	2
03:00	0	2	1	0	0	0	0	0	0	0	0	0	0	3
04:00	0	4	0	0	0	0	0	0	0	0	0	0	0	4
05:00	0	15	7	0	0	1	0	0	0	0	0	0	0	23
06:00	0	40	5	0	0	0	0	0	0	0	1	0	0	46
07:00	0	77	8	0	3	0	0	2	1	0	0	0	1	92
08:00	3	146	7	0	5	0	0	1	0	0	2	0	2	166
09:00	1	119	7	0	0	1	0	1	0	0	2	0	1	132
10:00	0	101	12	0	0	3	0	0	0	0	2	0	1	119
11:00	0	101	14	0	1	1	0	2	2	0	0	0	1	122
12 PM	2	141	9	0	1	2	0	0	2	0	5	0	0	162
13:00	2	131	13	0	1	1	0	0	1	0	2	0	0	151
14:00	4	138	17	0	0	1	0	1	0	0	1	0	1	163
15:00	1	143	19	0	3	0	1	0	2	0	1	0	3	173
16:00	1	163	14	0	0	1	2	1	2	0	7	0	4	195
17:00	4	172	11	1	1	5	1	1	0	0	3	1	2	202
18:00	3	142	6	0	0	0	0	1	1	1	1	1	1	157
19:00	3	125	7	0	0	1	0	1	3	0	2	0	0	142
20:00	2	117	7	0	0	1	0	0	0	0	0	0	0	127
21:00	0	69	2	0	0	0	1	0	0	0	1	0	0	73
22:00	1	53	1	0	0	0	0	0	0	0	1	0	0	56
23:00	2	30	1	0	0	0	0	0	0	0	0	0	0	33
Day Total	29	2063	168	1	16	18	5	11	14	1	31	2	17	2376
Percent	1.2%	86.8%	7.1%	0.0%	0.7%	0.8%	0.2%	0.5%	0.6%	0.0%	1.3%	0.1%	0.7%	
AM Peak	08:00	08:00	11:00		08:00	10:00		07:00	11:00		08:00		08:00	08:00
Vol.	3	146	14		5	3		2	2		2		2	166
PM Peak	14:00	17:00	15:00	17:00	15:00	17:00	16:00	14:00	19:00	18:00	16:00	17:00	16:00	17:00
Vol.	4	172	19	1	3	5	2	1	3	1	7	1	4	202

**Ontario Traffic, Inc.**  
 17705 Leslie St., Unit 6  
 Newmarket, Ontario L3Y 3E3  
 Tel: (905) 898-7711 Fax: (905) 898-3664

Site Code: 2  
 Station ID: U119  
 Ironstone Dr near McCoy Ave

Date Start: 27-May-22  
 Date End: 02-Jun-22  
 Date Start: 27-May-22

EB, WB

Start Time	Bikes	Cars & Trailers	2 Axle Long	Buses	2 Axle 6 Tire	3 Axle Single	4 Axle Single	<5 Axl Double	5 Axle Double	>6 Axl Double	<6 Axl Multi	6 Axle Multi	>6 Axl Multi	Total
05/28/22	0	27	2	0	0	0	0	0	1	0	0	0	0	30
01:00	0	11	0	0	0	1	0	0	0	0	0	0	0	12
02:00	0	4	0	0	0	0	0	0	0	0	0	0	0	4
03:00	0	7	0	0	1	0	0	0	0	0	0	0	0	8
04:00	1	6	0	0	0	0	0	0	0	0	0	0	0	7
05:00	0	10	2	0	0	0	0	0	0	0	0	0	1	13
06:00	0	21	1	0	0	0	0	0	0	0	0	0	0	22
07:00	0	28	5	0	0	1	0	0	0	0	0	0	0	34
08:00	1	95	3	0	0	0	0	1	1	0	1	0	1	103
09:00	1	113	15	0	1	1	0	0	1	0	1	0	1	134
10:00	0	122	11	0	0	2	0	0	1	0	7	0	1	144
11:00	3	130	14	0	0	0	0	0	3	1	2	0	2	155
12 PM	2	148	9	0	1	0	0	0	3	0	5	0	2	170
13:00	1	154	11	0	1	2	0	0	1	0	7	0	0	177
14:00	1	152	10	0	0	0	0	1	2	0	2	0	1	169
15:00	8	124	10	0	0	5	0	0	1	1	7	0	1	157
16:00	3	140	11	0	0	3	2	1	1	0	2	1	1	165
17:00	7	129	6	0	0	6	0	2	1	0	4	1	2	158
18:00	4	107	8	0	0	5	0	3	0	0	2	0	0	129
19:00	7	87	5	0	0	1	2	0	1	1	0	0	0	104
20:00	4	98	11	0	0	1	1	0	0	0	1	0	0	116
21:00	0	68	2	0	0	0	0	0	0	0	2	0	0	72
22:00	0	70	4	0	0	0	0	0	0	0	2	0	0	76
23:00	2	35	2	0	0	0	0	0	0	0	0	0	0	39
Day Total	45	1886	142	0	4	28	5	8	17	3	45	2	13	2198
Percent	2.0%	85.8%	6.5%	0.0%	0.2%	1.3%	0.2%	0.4%	0.8%	0.1%	2.0%	0.1%	0.6%	
AM Peak	11:00	11:00	09:00		03:00	10:00		08:00	11:00	11:00	10:00		11:00	11:00
Vol.	3	130	15		1	2		1	3	1	7		2	155
PM Peak	15:00	13:00	13:00		12:00	17:00	16:00	18:00	12:00	15:00	13:00	16:00	12:00	13:00
Vol.	8	154	11		1	6	2	3	3	1	7	1	2	177

**Ontario Traffic, Inc.**  
 17705 Leslie St., Unit 6  
 Newmarket, Ontario L3Y 3E3  
 Tel: (905) 898-7711 Fax: (905) 898-3664

Site Code: 2  
 Station ID: U119  
 Ironstone Dr near McCoy Ave

Date Start: 27-May-22  
 Date End: 02-Jun-22  
 Date Start: 27-May-22

EB, WB

Start Time	Bikes	Cars & Trailers	2 Axle Long	Buses	2 Axle 6 Tire	3 Axle Single	4 Axle Single	<5 Axl Double	5 Axle Double	>6 Axl Double	<6 Axl Multi	6 Axle Multi	>6 Axl Multi	Total
05/29/22	0	26	2	0	0	0	0	0	0	0	0	0	0	28
01:00	1	29	0	0	0	1	0	0	0	0	0	0	0	31
02:00	0	3	0	0	0	0	0	0	0	0	0	0	0	3
03:00	0	5	0	0	0	0	0	0	0	0	0	0	0	5
04:00	0	9	1	0	0	0	0	0	0	0	0	0	0	10
05:00	0	7	0	0	0	0	0	0	0	0	0	0	0	7
06:00	1	13	1	0	0	0	0	0	0	0	0	0	0	15
07:00	2	27	4	0	0	0	0	0	0	0	0	0	0	33
08:00	3	64	3	0	0	0	0	0	0	0	1	0	1	72
09:00	2	98	3	0	0	0	0	1	0	0	1	0	0	105
10:00	5	103	6	0	0	0	0	0	2	0	2	0	1	119
11:00	1	134	7	0	0	0	1	1	0	0	2	0	2	148
12 PM	3	138	7	0	0	5	0	0	1	0	3	1	1	159
13:00	4	126	10	0	0	3	1	2	0	0	3	0	0	149
14:00	1	103	8	0	0	1	1	1	1	0	3	0	2	121
15:00	1	133	4	0	0	1	0	0	1	0	1	0	0	141
16:00	7	100	7	0	0	4	1	0	0	0	2	0	0	121
17:00	3	105	8	0	0	1	1	0	0	1	6	0	1	126
18:00	4	80	3	0	0	1	0	0	0	0	1	0	1	90
19:00	8	80	3	0	0	2	1	0	0	0	2	0	0	96
20:00	2	65	7	0	0	1	0	0	0	0	0	0	0	75
21:00	2	57	2	1	0	0	0	0	0	0	0	0	0	62
22:00	0	38	0	0	0	1	0	0	0	0	0	0	0	39
23:00	2	19	1	0	0	0	0	0	0	0	0	0	0	22
Day Total	52	1562	87	1	0	21	6	5	5	1	27	1	9	1777
Percent	2.9%	87.9%	4.9%	0.1%	0.0%	1.2%	0.3%	0.3%	0.3%	0.1%	1.5%	0.1%	0.5%	
AM Peak	10:00	11:00	11:00			01:00	11:00	09:00	10:00		10:00		11:00	11:00
Vol.	5	134	7			1	1	1	2		2		2	148
PM Peak	19:00	12:00	13:00	21:00		12:00	13:00	13:00	12:00	17:00	17:00	12:00	14:00	12:00
Vol.	8	138	10	1		5	1	2	1	1	6	1	2	159



**Ontario Traffic, Inc.**  
 17705 Leslie St., Unit 6  
 Newmarket, Ontario L3Y 3E3  
 Tel: (905) 898-7711 Fax: (905) 898-3664

Site Code: 2  
 Station ID: U119  
 Ironstone Dr near McCoy Ave

Date Start: 27-May-22  
 Date End: 02-Jun-22  
 Date Start: 27-May-22

EB, WB

Start Time	Bikes	Cars & Trailers	2 Axle Long	Buses	2 Axle 6 Tire	3 Axle Single	4 Axle Single	<5 Axl Double	5 Axle Double	>6 Axl Double	<6 Axl Multi	6 Axle Multi	>6 Axl Multi	Total
05/30/22	1	4	0	0	0	1	0	0	0	0	0	0	0	6
01:00	1	3	0	0	0	0	0	0	0	0	0	0	0	4
02:00	1	5	0	0	0	0	0	0	0	0	0	0	0	6
03:00	0	3	1	0	0	0	0	0	0	0	0	0	0	4
04:00	0	8	0	0	0	0	0	0	0	0	0	0	0	8
05:00	1	15	4	0	0	0	0	0	0	0	0	0	0	20
06:00	3	33	7	0	0	1	0	0	0	0	0	0	0	44
07:00	1	76	<b>18</b>	0	2	0	0	1	1	0	2	0	2	103
08:00	4	<b>116</b>	10	0	3	<b>2</b>	0	<b>4</b>	1	<b>1</b>	3	0	<b>4</b>	<b>148</b>
09:00	4	102	4	0	1	0	0	1	<b>3</b>	0	2	0	4	121
10:00	3	88	13	0	<b>4</b>	0	<b>1</b>	0	1	0	<b>4</b>	0	1	115
11:00	<b>5</b>	110	16	0	0	1	0	1	0	0	4	0	0	137
12 PM	1	133	10	0	2	1	1	0	<b>2</b>	0	3	0	1	154
13:00	3	141	9	0	<b>4</b>	1	1	2	1	0	2	0	0	164
14:00	3	122	11	0	0	<b>3</b>	0	2	0	<b>1</b>	3	0	1	146
15:00	3	168	18	0	0	1	0	0	0	0	<b>5</b>	0	0	195
16:00	<b>4</b>	178	<b>20</b>	0	1	3	0	1	2	0	3	0	<b>3</b>	215
17:00	3	<b>196</b>	13	0	0	3	0	1	0	0	0	<b>1</b>	1	<b>218</b>
18:00	3	133	6	0	2	2	<b>2</b>	<b>4</b>	1	0	4	0	1	158
19:00	2	110	7	<b>1</b>	3	3	0	0	1	0	1	0	1	129
20:00	1	97	4	0	3	1	1	2	2	0	4	0	1	116
21:00	0	66	3	0	0	0	0	0	0	0	0	0	0	69
22:00	0	54	0	0	0	0	0	0	0	0	0	0	0	54
23:00	0	32	0	0	0	0	0	0	0	0	0	0	0	32
Day Total	47	1993	174	1	25	23	6	19	15	2	40	1	20	2366
Percent	2.0%	84.2%	7.4%	0.0%	1.1%	1.0%	0.3%	0.8%	0.6%	0.1%	1.7%	0.0%	0.8%	
AM Peak	11:00	08:00	07:00		10:00	08:00	10:00	08:00	09:00	08:00	10:00		08:00	08:00
Vol.	5	116	18		4	2	1	4	3	1	4		4	148
PM Peak	16:00	17:00	16:00	19:00	13:00	14:00	18:00	18:00	12:00	14:00	15:00	17:00	16:00	17:00
Vol.	4	196	20	1	4	3	2	4	2	1	5	1	3	218

**Ontario Traffic, Inc.**  
 17705 Leslie St., Unit 6  
 Newmarket, Ontario L3Y 3E3  
 Tel: (905) 898-7711 Fax: (905) 898-3664

Site Code: 2  
 Station ID: U119  
 Ironstone Dr near McCoy Ave

Date Start: 27-May-22  
 Date End: 02-Jun-22  
 Date Start: 27-May-22

EB, WB

Start Time	Bikes	Cars & Trailers	2 Axle Long	Buses	2 Axle 6 Tire	3 Axle Single	4 Axle Single	<5 Axl Double	5 Axle Double	>6 Axl Double	<6 Axl Multi	6 Axle Multi	>6 Axl Multi	Total
05/31/22	0	16	0	0	0	0	0	0	0	0	0	0	0	16
01:00	0	12	0	0	0	0	0	0	0	0	0	0	0	12
02:00	0	0	0	0	0	0	0	0	0	0	0	0	0	0
03:00	0	0	0	0	0	0	0	0	0	0	0	0	0	0
04:00	0	6	0	0	0	0	0	0	0	0	0	0	0	6
05:00	0	15	4	0	0	0	0	0	0	0	0	0	0	19
06:00	0	41	<b>12</b>	0	0	0	0	0	0	0	0	0	0	53
07:00	<b>3</b>	69	8	0	<b>2</b>	1	<b>1</b>	1	2	<b>1</b>	0	0	1	89
08:00	0	<b>152</b>	8	0	0	2	0	<b>3</b>	<b>4</b>	0	1	0	<b>3</b>	<b>173</b>
09:00	2	118	6	0	0	1	1	1	0	0	<b>2</b>	0	2	133
10:00	2	106	11	0	1	<b>3</b>	0	0	0	0	0	<b>1</b>	1	125
11:00	2	108	9	0	0	2	1	3	0	0	2	0	0	127
12 PM	1	125	7	<b>1</b>	0	3	2	0	2	0	<b>3</b>	0	1	145
13:00	0	117	13	0	<b>4</b>	1	0	1	<b>3</b>	0	0	0	1	140
14:00	4	114	9	0	2	<b>5</b>	1	<b>3</b>	2	0	1	0	2	143
15:00	4	152	<b>19</b>	0	0	0	0	2	1	0	3	0	1	182
16:00	<b>7</b>	184	18	1	0	3	0	1	2	0	2	0	2	<b>220</b>
17:00	6	<b>185</b>	9	1	0	0	0	1	0	0	2	0	0	204
18:00	1	153	11	0	1	0	<b>3</b>	0	1	0	3	0	1	174
19:00	0	125	4	1	1	3	1	3	0	0	2	0	1	141
20:00	0	106	4	0	2	1	0	2	0	0	1	0	<b>3</b>	119
21:00	0	69	1	0	0	0	0	0	0	0	0	0	0	70
22:00	0	53	1	0	0	0	0	0	0	0	0	0	0	54
23:00	0	28	0	0	0	0	0	0	0	0	0	0	0	28
Day Total	32	2054	154	4	13	25	10	21	17	1	22	1	19	2373
Percent	1.3%	86.6%	6.5%	0.2%	0.5%	1.1%	0.4%	0.9%	0.7%	0.0%	0.9%	0.0%	0.8%	
AM Peak	07:00	08:00	06:00		07:00	10:00	07:00	08:00	08:00	07:00	09:00	10:00	08:00	08:00
Vol.	3	152	12		2	3	1	3	4	1	2	1	3	173
PM Peak	16:00	17:00	15:00	12:00	13:00	14:00	18:00	14:00	13:00		12:00		20:00	16:00
Vol.	7	185	19	1	4	5	3	3	3		3		3	220

**Ontario Traffic, Inc.**  
 17705 Leslie St., Unit 6  
 Newmarket, Ontario L3Y 3E3  
 Tel: (905) 898-7711 Fax: (905) 898-3664

Site Code: 2  
 Station ID: U119  
 Ironstone Dr near McCoy Ave

Date Start: 27-May-22  
 Date End: 02-Jun-22  
 Date Start: 27-May-22

EB, WB

Start Time	Bikes	Cars & Trailers	2 Axle Long	Buses	2 Axle 6 Tire	3 Axle Single	4 Axle Single	<5 Axl Double	5 Axle Double	>6 Axl Double	<6 Axl Multi	6 Axle Multi	>6 Axl Multi	Total
06/01/22	0	19	0	0	0	0	0	0	0	0	0	0	0	19
01:00	0	6	0	0	0	0	0	0	0	0	0	0	0	6
02:00	0	4	0	0	0	0	0	0	0	0	0	0	0	4
03:00	0	2	0	0	0	0	0	0	0	0	0	0	0	2
04:00	0	2	0	0	0	0	0	0	0	0	0	0	0	2
05:00	0	17	2	0	0	0	0	0	0	0	0	0	0	19
06:00	0	44	3	0	0	0	0	0	0	0	0	0	0	47
07:00	2	84	7	0	3	2	2	1	2	1	1	0	1	106
08:00	0	152	12	0	1	1	1	0	1	1	2	0	3	174
09:00	5	109	8	0	2	4	0	0	2	0	2	0	0	132
10:00	2	97	12	0	0	4	0	0	0	0	0	1	1	117
11:00	5	94	6	0	2	1	1	0	1	0	0	0	3	113
12 PM	1	133	9	0	0	1	2	1	1	0	3	2	0	153
13:00	1	133	6	1	2	1	0	4	0	0	1	0	5	154
14:00	3	134	13	0	2	0	0	0	0	0	4	0	0	156
15:00	6	152	15	0	2	2	0	2	1	0	1	1	3	185
16:00	2	181	19	0	1	2	1	3	1	0	1	0	2	213
17:00	1	201	12	1	1	2	0	1	2	0	2	0	2	225
18:00	0	169	14	0	0	4	0	1	2	0	1	0	2	193
19:00	1	121	5	0	2	2	0	0	3	1	4	1	1	141
20:00	5	93	5	0	0	4	0	0	0	0	0	1	0	108
21:00	0	78	3	0	0	0	0	0	0	0	0	0	0	81
22:00	0	51	1	0	0	0	0	0	0	0	0	0	0	52
23:00	0	26	0	0	0	0	0	0	0	0	0	0	0	26
Day Total	34	2102	152	2	18	30	7	13	16	3	22	6	23	2428
Percent	1.4%	86.6%	6.3%	0.1%	0.7%	1.2%	0.3%	0.5%	0.7%	0.1%	0.9%	0.2%	0.9%	
AM Peak	09:00	08:00	08:00		07:00	09:00	07:00	07:00	07:00	07:00	08:00	10:00	08:00	08:00
Vol.	5	152	12		3	4	2	1	2	1	2	1	3	174
PM Peak	15:00	17:00	16:00	13:00	13:00	18:00	12:00	13:00	19:00	19:00	14:00	12:00	13:00	17:00
Vol.	6	201	19	1	2	4	2	4	3	1	4	2	5	225

**Ontario Traffic, Inc.**  
 17705 Leslie St., Unit 6  
 Newmarket, Ontario L3Y 3E3  
 Tel: (905) 898-7711 Fax: (905) 898-3664

Site Code: 2  
 Station ID: U119  
 Ironstone Dr near McCoy Ave

Date Start: 27-May-22  
 Date End: 02-Jun-22  
 Date Start: 27-May-22

EB, WB

Start Time	Bikes	Cars & Trailers	2 Axle Long	Buses	2 Axle 6 Tire	3 Axle Single	4 Axle Single	<5 Axl Double	5 Axle Double	>6 Axl Double	<6 Axl Multi	6 Axle Multi	>6 Axl Multi	Total
06/02/22	0	14	0	0	0	0	0	0	0	0	0	0	0	14
01:00	0	11	0	0	0	0	0	0	0	0	0	0	0	11
02:00	0	0	0	0	0	0	0	0	0	0	0	0	0	0
03:00	0	1	0	0	0	0	0	0	0	0	0	0	0	1
04:00	0	1	0	0	0	0	0	0	0	0	0	0	0	1
05:00	0	20	2	0	0	0	0	0	0	0	0	0	0	22
06:00	0	39	6	0	0	0	0	0	0	0	0	0	0	45
07:00	1	87	7	0	1	1	0	0	2	0	2	0	0	101
08:00	1	<b>154</b>	8	0	0	0	1	1	0	0	3	0	0	<b>168</b>
09:00	1	124	<b>13</b>	0	2	0	0	1	2	0	2	0	5	150
10:00	4	88	5	0	1	2	0	1	2	0	5	1	2	111
11:00	3	103	9	0	2	0	1	3	1	0	1	0	3	126
12 PM	4	139	16	0	2	2	0	0	3	0	2	0	3	171
13:00	5	113	13	0	1	3	0	2	1	0	2	0	2	142
14:00	5	121	9	0	2	3	0	1	6	0	3	0	0	150
15:00	0	165	<b>20</b>	0	3	2	0	1	1	0	7	0	1	200
16:00	0	175	13	0	6	5	0	1	5	0	3	1	6	215
17:00	3	<b>204</b>	10	0	1	1	0	2	0	0	2	1	0	<b>224</b>
18:00	2	143	5	0	0	1	0	3	5	0	0	0	2	161
19:00	1	106	6	0	8	0	0	0	1	0	5	0	6	133
20:00	3	96	5	0	6	4	1	2	1	0	0	0	0	118
21:00	0	75	2	0	0	0	0	0	0	0	0	0	0	77
22:00	0	52	0	0	0	0	0	0	0	0	0	0	0	52
23:00	0	25	1	0	0	0	0	0	0	0	0	0	0	26
Day Total	33	2056	150	0	35	24	3	18	30	0	37	3	30	2419
Percent	1.4%	85.0%	6.2%	0.0%	1.4%	1.0%	0.1%	0.7%	1.2%	0.0%	1.5%	0.1%	1.2%	
AM Peak	10:00	08:00	09:00		09:00	10:00	08:00	11:00	07:00		10:00	10:00	09:00	08:00
Vol.	4	154	13		2	2	1	3	2		5	1	5	168
PM Peak	13:00	17:00	15:00		19:00	16:00	20:00	18:00	14:00		15:00	16:00	16:00	17:00
Vol.	5	204	20		8	5	1	3	6		7	1	6	224
Grand Total	272	13716	1027	9	111	169	42	95	114	11	224	16	131	15937
Percent	1.7%	86.1%	6.4%	0.1%	0.7%	1.1%	0.3%	0.6%	0.7%	0.1%	1.4%	0.1%	0.8%	















**Ontario Traffic, Inc.**  
 17705 Leslie St., Unit 6  
 Newmarket, Ontario L3Y 3E3  
 Tel: (905) 898-7711 Fax: (905) 898-3664

Site Code: 2  
 Station ID: U119  
 Ironstone Dr near McCoy Ave

Date Start: 27-May-22  
 Date End: 02-Jun-22  
 Date Start: 27-May-22

EB

Start Time	1	16	24	32	40	48	56	64	72	80	89	97	105	113	121	Total	Average (Mean)	85th Percent
06/02/2																		
2	0	1	0	5	2	0	0	0	0	0	0	0	0	0	0	8	33	40
01:00	0	0	0	2	1	1	0	0	0	0	0	0	0	0	0	4	40	47
02:00	0	0	0	0	0	0	0	0	0	0	0	0	0	0	0	0	*	*
03:00	0	0	0	0	0	0	0	0	0	0	0	0	0	0	0	0	*	*
04:00	0	0	0	0	0	0	0	0	0	0	0	0	0	0	0	0	*	*
05:00	1	0	2	0	1	2	0	1	0	0	0	0	0	0	0	7	37	49
06:00	0	3	3	1	1	0	0	0	0	0	0	0	0	0	0	8	28	39
07:00	0	3	9	6	9	5	0	0	0	0	0	0	0	0	0	32	36	47
08:00	0	5	25	16	9	2	0	0	0	0	0	0	0	0	0	57	32	40
09:00	0	3	25	10	10	2	1	1	0	0	0	0	0	0	0	52	34	43
10:00	0	7	14	7	5	3	0	0	0	0	0	0	0	0	0	36	31	42
11:00	2	6	14	8	6	1	2	0	0	0	0	0	0	0	0	39	32	42
12 PM	0	10	22	25	17	1	0	0	0	0	0	0	0	0	0	75	33	42
13:00	1	7	31	12	15	1	0	0	0	0	0	0	0	0	0	67	32	42
14:00	0	7	30	28	9	0	0	0	0	0	0	0	0	0	0	74	32	39
15:00	3	10	23	25	23	6	2	0	1	0	0	0	0	0	0	93	35	45
16:00	0	13	33	40	15	4	0	0	0	0	0	0	0	0	0	105	33	41
17:00	0	14	33	40	19	0	3	0	0	0	0	0	0	0	0	109	33	41
18:00	1	5	36	29	11	0	0	1	0	0	0	0	0	0	0	83	32	39
19:00	0	6	19	24	11	0	0	0	0	0	0	0	0	0	0	60	33	40
20:00	1	11	23	18	6	0	0	0	0	0	0	0	0	0	0	59	30	38
21:00	2	6	18	6	1	1	0	0	0	0	0	0	0	0	0	34	28	34
22:00	0	1	2	4	12	3	0	0	1	0	0	0	0	0	0	23	42	48
23:00	0	1	4	6	2	0	0	0	0	0	0	0	0	0	0	13	33	37
Total	11	119	366	312	185	32	8	3	2	0	0	0	0	0	0	1038		
Percent	1.1%	11.5%	35.3%	30.1%	17.8%	3.1%	0.8%	0.3%	0.2%	0.0%	0.0%	0.0%	0.0%	0.0%	0.0%			
AM Peak	11:00	10:00	08:00	08:00	09:00	07:00	11:00	05:00										
Vol.	2	7	25	16	10	5	2	1										
PM Peak	15:00	17:00	18:00	16:00	15:00	15:00	17:00	18:00	15:00									
Vol.	3	14	36	40	23	6	3	1	1									
Total	102	787	2257	2049	1217	212	63	18	12	0	0	0	0	0	0	6717		

15th Percentile : 24 KPH  
 50th Percentile : 32 KPH  
 85th Percentile : 43 KPH  
 95th Percentile : 47 KPH

Stats  
 10 KPH Pace Speed : 24-33 KPH  
 Number in Pace : 2770  
 Percent in Pace : 41.2%  
 Number of Vehicles > 40 KPH : 1369  
 Percent of Vehicles > 40 KPH : 20.4%  
 Mean Speed(Average) : 33 KPH















**Ontario Traffic, Inc.**  
 17705 Leslie St., Unit 6  
 Newmarket, Ontario L3Y 3E3  
 Tel: (905) 898-7711 Fax: (905) 898-3664

Site Code: 2  
 Station ID: U119  
 Ironstone Dr near McCoy Ave

Date Start: 27-May-22  
 Date End: 02-Jun-22  
 Date Start: 27-May-22

WB

Start Time	1	16	24	32	40	48	56	64	72	80	89	97	105	113	121	Total	Average (Mean)	85th Percent
06/02/2																		
2	0	0	1	1	3	0	0	0	0	1	0	0	0	0	0	6	46	42
01:00	0	0	1	2	4	0	0	0	0	0	0	0	0	0	0	7	39	42
02:00	0	0	0	0	0	0	0	0	0	0	0	0	0	0	0	0	*	*
03:00	0	0	0	0	0	0	0	1	0	0	0	0	0	0	0	1	64	64
04:00	0	0	0	0	0	0	1	0	0	0	0	0	0	0	0	1	56	56
05:00	0	4	1	4	6	0	0	0	0	0	0	0	0	0	0	15	34	43
06:00	0	8	9	4	14	2	0	0	0	0	0	0	0	0	0	37	34	44
07:00	0	9	21	8	25	4	1	0	0	1	0	0	0	0	0	69	36	46
08:00	0	2	45	29	27	5	3	0	0	0	0	0	0	0	0	111	35	44
09:00	3	8	27	30	23	5	1	0	0	1	0	0	0	0	0	98	35	44
10:00	1	7	27	22	16	2	0	0	0	0	0	0	0	0	0	75	33	43
11:00	1	3	25	32	19	6	1	0	0	0	0	0	0	0	0	87	35	44
12 PM	0	9	30	36	17	4	0	0	0	0	0	0	0	0	0	96	33	42
13:00	1	7	23	24	17	3	0	0	0	0	0	0	0	0	0	75	34	43
14:00	0	17	25	25	8	1	0	0	0	0	0	0	0	0	0	76	30	39
15:00	5	12	29	33	28	0	0	0	0	0	0	0	0	0	0	107	33	42
16:00	2	21	33	32	19	2	0	1	0	0	0	0	0	0	0	110	32	41
17:00	0	5	42	40	21	5	2	0	0	0	0	0	0	0	0	115	34	43
18:00	0	13	21	27	16	1	0	0	0	0	0	0	0	0	0	78	33	42
19:00	0	15	28	22	8	0	0	0	0	0	0	0	0	0	0	73	30	38
20:00	1	10	16	25	5	2	0	0	0	0	0	0	0	0	0	59	31	39
21:00	2	5	16	16	4	0	0	0	0	0	0	0	0	0	0	43	30	38
22:00	0	2	15	8	2	1	0	0	1	0	0	0	0	0	0	29	32	39
23:00	0	1	3	3	4	2	0	0	0	0	0	0	0	0	0	13	38	43
Total	16	158	438	423	286	45	9	2	1	3	0	0	0	0	0	1381		
Percent	1.2%	11.4%	31.7%	30.6%	20.7%	3.3%	0.7%	0.1%	0.1%	0.2%	0.0%	0.0%	0.0%	0.0%	0.0%			
AM Peak Vol.	3	9	45	32	27	6	3	1		1								
PM Peak Vol.	5	21	42	40	28	5	2	1	1									
Total	109	1011	2951	2860	1811	354	76	22	18	8	0	0	0	0	0	9220		

15th Percentile : 24 KPH  
 50th Percentile : 33 KPH  
 85th Percentile : 43 KPH  
 95th Percentile : 48 KPH

Stats  
 10 KPH Pace Speed : 24-33 KPH  
 Number in Pace : 3667  
 Percent in Pace : 39.8%  
 Number of Vehicles > 40 KPH : 2062  
 Percent of Vehicles > 40 KPH : 22.4%  
 Mean Speed(Average) : 33 KPH















**Ontario Traffic, Inc.**  
 17705 Leslie St., Unit 6  
 Newmarket, Ontario L3Y 3E3  
 Tel: (905) 898-7711 Fax: (905) 898-3664

Site Code: 2  
 Station ID: U119  
 Ironstone Dr near McCoy Ave

Date Start: 27-May-22  
 Date End: 02-Jun-22  
 Date Start: 27-May-22

EB, WB	1	16	24	32	40	48	56	64	72	80	89	97	105	113	121	Total	Average (Mean)	85th Percent
Start Time	15	23	31	39	47	55	63	71	79	88	96	104	112	120	9999			
06/02/2																		
2	0	1	1	6	5	0	0	0	0	1	0	0	0	0	0	14	39	43
01:00	0	0	1	4	5	1	0	0	0	0	0	0	0	0	0	11	40	43
02:00	0	0	0	0	0	0	0	0	0	0	0	0	0	0	0	0	*	*
03:00	0	0	0	0	0	0	0	1	0	0	0	0	0	0	0	1	64	64
04:00	0	0	0	0	0	0	1	0	0	0	0	0	0	0	0	1	56	56
05:00	1	4	3	4	7	2	0	1	0	0	0	0	0	0	0	22	36	46
06:00	0	11	12	5	15	2	0	0	0	0	0	0	0	0	0	45	33	44
07:00	0	12	30	14	34	9	1	0	0	1	0	0	0	0	0	101	36	46
08:00	0	7	70	45	36	7	3	0	0	0	0	0	0	0	0	168	34	44
09:00	3	11	52	40	33	7	2	1	0	1	0	0	0	0	0	150	34	44
10:00	1	14	41	29	21	5	0	0	0	0	0	0	0	0	0	111	32	42
11:00	3	9	39	40	25	7	3	0	0	0	0	0	0	0	0	126	34	44
12 PM	0	19	52	61	34	5	0	0	0	0	0	0	0	0	0	171	33	42
13:00	2	14	54	36	32	4	0	0	0	0	0	0	0	0	0	142	33	43
14:00	0	24	55	53	17	1	0	0	0	0	0	0	0	0	0	150	31	39
15:00	8	22	52	58	51	6	2	0	1	0	0	0	0	0	0	200	34	44
16:00	2	34	66	72	34	6	0	1	0	0	0	0	0	0	0	215	32	41
17:00	0	19	75	80	40	5	5	0	0	0	0	0	0	0	0	224	34	43
18:00	1	18	57	56	27	1	0	1	0	0	0	0	0	0	0	161	32	41
19:00	0	21	47	46	19	0	0	0	0	0	0	0	0	0	0	133	31	39
20:00	2	21	39	43	11	2	0	0	0	0	0	0	0	0	0	118	31	38
21:00	4	11	34	22	5	1	0	0	0	0	0	0	0	0	0	77	29	37
22:00	0	3	17	12	14	4	0	0	2	0	0	0	0	0	0	52	37	45
23:00	0	2	7	9	6	2	0	0	0	0	0	0	0	0	0	26	35	43
Total	27	277	804	735	471	77	17	5	3	3	0	0	0	0	0	2419		
Percent	1.1%	11.5%	33.2%	30.4%	19.5%	3.2%	0.7%	0.2%	0.1%	0.1%	0.0%	0.0%	0.0%	0.0%	0.0%			
AM Peak	09:00	10:00	08:00	08:00	08:00	07:00	08:00	03:00		00:00								
Vol.	3	14	70	45	36	9	3	1		1								
PM Peak	15:00	16:00	17:00	17:00	15:00	15:00	17:00	16:00	22:00									
Vol.	8	34	75	80	51	6	5	1	2									
Total	211	1798	5208	4909	3028	566	139	40	30	8	0	0	0	0	0	15937		

15th Percentile : 24 KPH  
 50th Percentile : 33 KPH  
 85th Percentile : 43 KPH  
 95th Percentile : 47 KPH

Stats 10 KPH Pace Speed : 24-33 KPH  
 Number in Pace : 6436  
 Percent in Pace : 40.4%  
 Number of Vehicles > 40 KPH : 3432  
 Percent of Vehicles > 40 KPH : 21.5%  
 Mean Speed(Average) : 33 KPH

**Ontario Traffic, Inc.**  
 17705 Leslie St., Unit 6  
 Newmarket, Ontario L3Y 3E3  
 Tel: (905) 898-7711 Fax: (905) 898-3664

Site Code: 3  
 Station ID: U72  
 Cobra Crescent between McCoy Ave & Des  
 Jardines Dr  
 Date Start: 27-May-22  
 Date End: 02-Jun-22  
 Date Start: 27-May-22

NB

Start Time	Bikes	Cars & Trailers	2 Axle Long	Buses	2 Axle 6 Tire	3 Axle Single	4 Axle Single	<5 Axl Double	5 Axle Double	>6 Axl Double	<6 Axl Multi	6 Axle Multi	>6 Axl Multi	Total
05/27/22	0	0	0	0	0	0	0	0	0	0	0	0	0	0
01:00	0	0	0	0	0	0	0	0	0	0	0	0	0	0
02:00	0	0	0	0	0	0	0	0	0	0	0	0	0	0
03:00	0	0	0	0	0	0	0	0	0	0	0	0	0	0
04:00	0	0	0	0	0	0	0	0	0	0	0	0	0	0
05:00	0	1	1	0	0	0	0	0	0	0	0	0	0	2
06:00	0	2	1	0	0	0	0	0	0	0	0	0	0	3
07:00	0	4	1	0	0	0	0	0	0	0	0	0	0	5
08:00	0	6	0	0	0	0	0	0	0	0	0	0	0	6
09:00	0	7	0	0	0	0	0	0	0	0	0	0	0	7
10:00	0	6	0	0	0	0	0	0	0	0	0	0	0	6
11:00	0	4	1	0	0	0	0	0	0	0	0	0	0	5
12 PM	0	4	4	0	0	0	0	0	0	0	0	0	0	8
13:00	0	2	0	0	0	0	0	0	0	0	0	0	0	2
14:00	1	5	0	0	0	0	0	0	0	0	0	0	0	6
15:00	0	8	1	0	0	0	0	0	0	0	0	0	0	9
16:00	0	8	2	0	0	0	0	0	0	0	0	0	0	10
17:00	0	7	0	0	0	0	0	0	0	0	0	0	0	7
18:00	0	5	3	0	0	0	0	0	0	0	0	0	0	8
19:00	0	3	0	0	0	0	0	0	0	0	0	0	0	3
20:00	0	5	0	0	0	0	0	0	0	0	0	0	0	5
21:00	0	5	1	0	0	0	0	0	0	0	0	0	0	6
22:00	1	3	0	0	0	0	0	0	0	0	0	0	0	4
23:00	0	1	0	0	0	0	0	1	0	0	0	0	0	2
Day Total	2	86	15	0	0	0	0	1	0	0	0	0	0	104
Percent	1.9%	82.7%	14.4%	0.0%	0.0%	0.0%	0.0%	1.0%	0.0%	0.0%	0.0%	0.0%	0.0%	
AM Peak		09:00	05:00											09:00
Vol.		7	1											7
PM Peak	14:00	15:00	12:00					23:00						16:00
Vol.	1	8	4					1						10

**Ontario Traffic, Inc.**  
 17705 Leslie St., Unit 6  
 Newmarket, Ontario L3Y 3E3  
 Tel: (905) 898-7711 Fax: (905) 898-3664

Site Code: 3  
 Station ID: U72  
 Cobra Crescent between McCoy Ave & Des  
 Jardines Dr  
 Date Start: 27-May-22  
 Date End: 02-Jun-22  
 Date Start: 27-May-22

NB

Start Time	Bikes	Cars & Trailers	2 Axle Long	Buses	2 Axle 6 Tire	3 Axle Single	4 Axle Single	<5 Axl Double	5 Axle Double	>6 Axl Double	<6 Axl Multi	6 Axle Multi	>6 Axl Multi	Total
05/28/22	0	1	0	0	0	0	0	0	0	0	0	0	0	1
01:00	0	0	0	0	0	0	0	0	0	0	0	0	0	0
02:00	0	0	0	0	0	0	0	0	0	0	0	0	0	0
03:00	0	0	0	0	0	0	0	0	0	0	0	0	0	0
04:00	0	0	0	0	0	0	0	0	0	0	0	0	0	0
05:00	0	2	0	0	0	0	0	0	0	0	0	0	0	2
06:00	0	1	0	0	0	0	0	0	0	0	0	0	0	1
07:00	0	2	0	0	0	0	0	0	0	0	0	0	0	2
08:00	1	2	0	0	0	0	0	0	0	0	0	0	0	3
09:00	0	3	0	0	0	0	0	0	0	0	0	0	0	3
10:00	0	5	1	0	0	0	0	0	0	0	0	0	0	6
11:00	0	5	0	0	0	0	0	0	0	0	0	0	0	5
12 PM	1	4	0	0	1	0	0	0	0	0	0	0	0	6
13:00	1	4	5	0	0	1	0	0	0	0	0	0	0	11
14:00	0	5	1	0	0	0	0	0	0	0	0	0	0	6
15:00	0	4	1	0	0	0	0	0	0	1	0	0	0	6
16:00	1	7	0	0	0	0	0	0	0	0	0	0	0	8
17:00	1	7	0	0	0	1	0	0	0	0	0	0	0	9
18:00	0	7	1	0	0	0	0	0	0	0	0	0	0	8
19:00	0	3	0	0	0	0	0	0	0	0	0	0	0	3
20:00	2	7	2	0	0	0	0	0	0	0	0	0	0	11
21:00	0	4	0	0	0	0	0	0	0	0	0	0	0	4
22:00	0	2	0	0	0	0	0	0	0	0	0	0	0	2
23:00	0	1	1	0	0	0	0	0	0	0	0	0	0	2
Day Total	7	76	12	0	1	2	0	0	0	1	0	0	0	99
Percent	7.1%	76.8%	12.1%	0.0%	1.0%	2.0%	0.0%	0.0%	0.0%	1.0%	0.0%	0.0%	0.0%	
AM Peak	08:00	10:00	10:00											10:00
Vol.	1	5	1											6
PM Peak	20:00	16:00	13:00		12:00	13:00				15:00				13:00
Vol.	2	7	5		1	1				1				11

**Ontario Traffic, Inc.**  
 17705 Leslie St., Unit 6  
 Newmarket, Ontario L3Y 3E3  
 Tel: (905) 898-7711 Fax: (905) 898-3664

Site Code: 3  
 Station ID: U72  
 Cobra Crescent between McCoy Ave & Des  
 Jardines Dr  
 Date Start: 27-May-22  
 Date End: 02-Jun-22  
 Date Start: 27-May-22

NB

Start Time	Bikes	Cars & Trailers	2 Axle Long	Buses	2 Axle 6 Tire	3 Axle Single	4 Axle Single	<5 Axl Double	5 Axle Double	>6 Axl Double	<6 Axl Multi	6 Axle Multi	>6 Axl Multi	Total
05/29/22	0	1	0	0	0	0	0	0	0	0	0	0	0	1
01:00	0	3	0	0	0	0	0	0	0	0	0	0	0	3
02:00	0	0	0	0	0	0	0	0	0	0	0	0	0	0
03:00	0	0	0	0	0	0	0	0	0	0	0	0	0	0
04:00	0	2	0	0	0	0	0	0	0	0	0	0	0	2
05:00	0	2	0	0	0	0	0	0	0	0	0	0	0	2
06:00	0	0	1	0	0	0	0	0	0	0	0	0	0	1
07:00	0	1	0	0	0	0	0	0	0	0	0	0	0	1
08:00	0	0	1	0	0	0	0	0	0	0	0	0	0	1
09:00	0	1	0	0	0	0	0	0	0	0	0	0	0	1
10:00	0	5	3	0	0	0	0	0	0	0	0	0	0	8
11:00	1	9	0	0	0	0	0	0	0	0	0	0	0	10
12 PM	0	2	1	0	0	0	0	0	0	0	0	0	0	3
13:00	0	4	3	0	0	0	0	0	0	0	1	0	0	8
14:00	0	2	1	0	0	0	0	0	0	0	0	0	0	3
15:00	0	4	2	0	0	1	0	0	0	0	0	0	0	7
16:00	0	7	0	0	0	0	0	0	0	0	0	0	0	7
17:00	0	4	2	0	0	0	0	0	0	0	0	0	0	6
18:00	0	2	0	0	0	0	0	0	0	0	0	0	0	2
19:00	0	2	0	0	0	0	0	0	0	0	0	0	0	2
20:00	0	5	2	0	0	0	0	0	0	0	0	0	0	7
21:00	0	0	0	0	0	0	0	0	0	0	0	0	0	0
22:00	0	0	0	0	0	0	0	0	0	0	0	0	0	0
23:00	0	0	0	0	0	0	0	0	0	0	0	0	0	0
Day Total	1	56	16	0	0	1	0	0	0	0	1	0	0	75
Percent	1.3%	74.7%	21.3%	0.0%	0.0%	1.3%	0.0%	0.0%	0.0%	0.0%	1.3%	0.0%	0.0%	
AM Peak	11:00	11:00	10:00											11:00
Vol.	1	9	3											10
PM Peak		16:00	13:00			15:00					13:00			13:00
Vol.		7	3			1					1			8



**Ontario Traffic, Inc.**  
 17705 Leslie St., Unit 6  
 Newmarket, Ontario L3Y 3E3  
 Tel: (905) 898-7711 Fax: (905) 898-3664

Site Code: 3  
 Station ID: U72  
 Cobra Crescent between McCoy Ave & Des  
 Jardines Dr  
 Date Start: 27-May-22  
 Date End: 02-Jun-22  
 Date Start: 27-May-22

NB

Start Time	Bikes	Cars & Trailers	2 Axle Long	Buses	2 Axle 6 Tire	3 Axle Single	4 Axle Single	<5 Axl Double	5 Axle Double	>6 Axl Double	<6 Axl Multi	6 Axle Multi	>6 Axl Multi	Total
05/31/22	0	1	0	0	0	0	0	0	0	0	0	0	0	1
01:00	0	0	0	0	0	0	0	0	0	0	0	0	0	0
02:00	0	0	0	0	0	0	0	0	0	0	0	0	0	0
03:00	0	0	0	0	0	0	0	0	0	0	0	0	0	0
04:00	0	0	0	0	0	0	0	0	0	0	0	0	0	0
05:00	0	3	0	0	0	0	0	0	0	0	0	0	0	3
06:00	0	0	0	0	0	0	0	0	0	0	0	0	0	0
07:00	0	3	1	0	0	0	0	0	0	1	0	0	0	5
08:00	1	7	1	0	0	1	0	0	0	0	0	0	0	10
09:00	0	1	0	0	0	0	0	0	0	0	0	0	0	1
10:00	0	6	1	0	1	0	0	0	0	0	0	0	0	8
11:00	0	2	2	0	0	0	0	0	0	0	0	0	0	4
12 PM	1	3	2	0	0	0	0	0	0	0	0	0	0	6
13:00	0	4	2	0	0	0	0	1	0	0	0	0	0	7
14:00	0	3	1	0	0	2	0	0	1	0	0	0	0	7
15:00	0	6	3	0	0	0	0	0	0	0	0	0	0	9
16:00	2	5	0	0	0	0	0	0	0	0	0	0	0	7
17:00	1	7	0	0	0	0	0	0	0	0	0	0	1	9
18:00	0	2	2	0	0	0	0	0	0	0	0	0	0	4
19:00	0	4	1	0	0	0	0	0	0	0	0	0	0	5
20:00	0	7	1	0	0	0	0	0	0	0	0	0	0	8
21:00	0	6	0	0	0	0	0	0	0	0	0	0	0	6
22:00	0	0	0	0	0	0	0	0	0	0	0	0	0	0
23:00	0	1	0	0	0	0	0	0	0	0	0	0	0	1
Day Total	5	71	17	0	1	3	0	1	1	1	0	0	1	101
Percent	5.0%	70.3%	16.8%	0.0%	1.0%	3.0%	0.0%	1.0%	1.0%	1.0%	0.0%	0.0%	1.0%	
AM Peak	08:00	08:00	11:00		10:00	08:00				07:00				08:00
Vol.	1	7	2		1	1				1				10
PM Peak	16:00	17:00	15:00			14:00		13:00	14:00				17:00	15:00
Vol.	2	7	3			2		1	1				1	9

**Ontario Traffic, Inc.**  
 17705 Leslie St., Unit 6  
 Newmarket, Ontario L3Y 3E3  
 Tel: (905) 898-7711 Fax: (905) 898-3664

Site Code: 3  
 Station ID: U72  
 Cobra Crescent between McCoy Ave & Des  
 Jardines Dr  
 Date Start: 27-May-22  
 Date End: 02-Jun-22  
 Date Start: 27-May-22

NB

Start Time	Bikes	Cars & Trailers	2 Axle Long	Buses	2 Axle 6 Tire	3 Axle Single	4 Axle Single	<5 Axl Double	5 Axle Double	>6 Axl Double	<6 Axl Multi	6 Axle Multi	>6 Axl Multi	Total
06/01/22	0	2	0	0	0	0	0	0	0	0	0	0	0	2
01:00	0	0	0	0	0	0	0	0	0	0	0	0	0	0
02:00	0	0	0	0	0	0	0	0	0	0	0	0	0	0
03:00	0	0	0	0	0	0	0	0	0	0	0	0	0	0
04:00	0	0	0	0	0	0	0	0	0	0	0	0	0	0
05:00	0	1	1	0	0	0	0	0	0	0	0	0	0	2
06:00	0	1	0	0	0	0	0	0	0	0	0	0	0	1
07:00	0	5	3	0	0	0	0	0	0	0	0	0	0	8
08:00	0	6	0	0	0	0	0	0	0	0	0	0	0	6
09:00	0	5	1	0	0	0	0	0	0	0	0	0	0	6
10:00	0	5	0	0	0	0	0	0	0	0	0	0	0	5
11:00	0	7	1	0	0	0	0	0	0	0	0	0	0	8
12 PM	0	6	1	0	0	0	0	0	0	0	1	0	0	8
13:00	0	5	1	0	0	0	0	0	0	0	0	0	0	6
14:00	0	4	2	0	0	0	0	0	0	0	0	0	0	6
15:00	1	3	2	0	0	0	0	0	0	0	0	0	0	6
16:00	0	5	2	0	0	0	0	0	0	0	0	0	0	7
17:00	0	7	1	0	1	0	0	0	0	0	0	0	0	9
18:00	0	5	0	0	0	0	0	0	0	0	0	0	0	5
19:00	0	3	3	0	0	0	0	0	0	0	0	0	0	6
20:00	2	3	0	0	0	0	0	0	0	0	0	0	0	5
21:00	0	3	0	0	0	0	0	0	0	0	0	0	0	3
22:00	0	2	0	0	0	0	0	0	0	0	0	0	0	2
23:00	0	2	0	0	0	0	0	0	0	0	0	0	0	2
Day Total	3	80	18	0	1	0	0	0	0	0	1	0	0	103
Percent	2.9%	77.7%	17.5%	0.0%	1.0%	0.0%	0.0%	0.0%	0.0%	0.0%	1.0%	0.0%	0.0%	
AM Peak		11:00	07:00											07:00
Vol.		7	3											8
PM Peak	20:00	17:00	19:00		17:00						12:00			17:00
Vol.	2	7	3		1						1			9

**Ontario Traffic, Inc.**  
 17705 Leslie St., Unit 6  
 Newmarket, Ontario L3Y 3E3  
 Tel: (905) 898-7711 Fax: (905) 898-3664

Site Code: 3  
 Station ID: U72  
 Cobra Crescent between McCoy Ave & Des  
 Jardines Dr  
 Date Start: 27-May-22  
 Date End: 02-Jun-22  
 Date Start: 27-May-22

NB

Start Time	Bikes	Cars & Trailers	2 Axle Long	Buses	2 Axle 6 Tire	3 Axle Single	4 Axle Single	<5 Axl Double	5 Axle Double	>6 Axl Double	<6 Axl Multi	6 Axle Multi	>6 Axl Multi	Total
06/02/22	0	0	0	0	0	0	0	0	0	0	0	0	0	0
01:00	0	0	0	0	0	0	0	0	0	0	0	0	0	0
02:00	0	1	0	0	0	0	0	0	0	0	0	0	0	1
03:00	0	0	0	0	0	0	0	0	0	0	0	0	0	0
04:00	0	0	0	0	0	0	0	0	0	0	0	0	0	0
05:00	0	2	1	0	0	0	0	0	0	0	0	0	0	3
06:00	0	1	0	0	0	0	0	0	0	0	0	0	0	1
07:00	0	4	0	0	0	0	0	0	0	0	0	0	0	4
08:00	0	<b>9</b>	0	0	<b>1</b>	<b>1</b>	0	0	0	0	0	0	0	<b>11</b>
09:00	<b>1</b>	3	2	0	0	0	0	0	0	0	0	0	0	6
10:00	1	3	0	0	0	0	0	0	0	0	0	0	0	4
11:00	0	3	<b>4</b>	0	0	0	0	0	0	0	0	0	0	7
12 PM	0	2	<b>2</b>	0	0	0	0	0	0	0	0	0	0	4
13:00	0	5	0	0	<b>1</b>	0	0	0	0	0	0	0	0	6
14:00	0	4	0	0	0	0	0	0	0	0	0	0	0	4
15:00	0	4	1	0	0	0	0	0	0	0	0	0	<b>1</b>	6
16:00	<b>1</b>	<b>8</b>	0	0	0	0	0	0	0	0	0	0	0	9
17:00	0	7	2	0	0	0	0	0	0	0	0	0	1	<b>10</b>
18:00	0	5	0	0	0	0	0	0	0	0	0	0	0	5
19:00	0	4	0	0	0	0	0	0	0	0	0	0	0	4
20:00	0	6	2	0	0	0	0	0	0	0	0	0	0	8
21:00	0	3	0	0	0	0	0	0	0	0	0	0	0	3
22:00	0	3	0	0	0	0	0	0	0	0	0	0	0	3
23:00	0	0	1	0	0	0	0	0	0	0	0	0	0	1
Day Total	3	77	15	0	2	1	0	0	0	0	0	0	2	100
Percent	3.0%	77.0%	15.0%	0.0%	2.0%	1.0%	0.0%	0.0%	0.0%	0.0%	0.0%	0.0%	2.0%	
AM Peak	09:00	08:00	11:00		08:00	08:00								08:00
Vol.	1	9	4		1	1								11
PM Peak	16:00	16:00	12:00		13:00								15:00	17:00
Vol.	1	8	2		1							1		10
Grand Total	25	524	104	0	6	11	0	3	1	2	2	0	4	682
Percent	3.7%	76.8%	15.2%	0.0%	0.9%	1.6%	0.0%	0.4%	0.1%	0.3%	0.3%	0.0%	0.6%	



**Ontario Traffic, Inc.**  
 17705 Leslie St., Unit 6  
 Newmarket, Ontario L3Y 3E3  
 Tel: (905) 898-7711 Fax: (905) 898-3664

Site Code: 3  
 Station ID: U72  
 Cobra Crescent between McCoy Ave & Des  
 Jardines Dr  
 Date Start: 27-May-22  
 Date End: 02-Jun-22  
 Date Start: 27-May-22

SB

Start Time	Bikes	Cars & Trailers	2 Axle Long	Buses	2 Axle 6 Tire	3 Axle Single	4 Axle Single	<5 Axl Double	5 Axle Double	>6 Axl Double	<6 Axl Multi	6 Axle Multi	>6 Axl Multi	Total
05/27/22	0	1	0	0	0	0	0	0	0	0	0	0	0	1
01:00	0	0	0	0	0	0	0	0	0	0	0	0	0	0
02:00	0	0	0	0	0	0	0	0	0	0	0	0	0	0
03:00	0	0	0	0	0	0	0	0	0	0	0	0	0	0
04:00	0	0	0	0	0	0	0	0	0	0	0	0	0	0
05:00	0	2	0	0	0	0	0	0	0	0	0	0	0	2
06:00	0	1	1	0	0	0	0	0	0	0	0	0	0	2
07:00	0	4	0	0	0	0	0	0	0	0	0	0	0	4
08:00	0	4	2	0	0	0	0	0	0	0	0	0	0	6
09:00	0	1	1	0	0	0	0	0	0	0	0	0	0	2
10:00	0	2	1	0	0	0	0	0	0	0	0	0	0	3
11:00	0	1	1	0	0	0	0	0	0	0	0	0	0	2
12 PM	0	1	2	0	0	1	0	0	0	0	0	0	0	4
13:00	0	3	0	0	1	0	0	0	0	0	0	0	0	4
14:00	0	5	0	0	1	0	0	0	0	0	0	0	0	6
15:00	0	4	2	0	0	0	0	0	0	0	0	0	0	6
16:00	0	5	0	0	0	0	0	1	0	0	0	0	0	6
17:00	0	2	0	0	0	0	0	0	0	0	0	0	0	2
18:00	0	8	2	0	0	0	0	0	0	0	0	0	0	10
19:00	0	3	0	0	0	0	0	0	0	0	0	0	0	3
20:00	0	5	0	0	0	1	0	0	0	0	0	0	0	6
21:00	0	9	0	0	0	0	0	0	0	0	0	0	0	9
22:00	0	2	0	0	0	0	0	0	0	0	0	0	0	2
23:00	0	3	0	0	0	0	0	0	0	0	0	0	0	3
Day Total	0	66	12	0	2	2	0	1	0	0	0	0	0	83
Percent	0.0%	79.5%	14.5%	0.0%	2.4%	2.4%	0.0%	1.2%	0.0%	0.0%	0.0%	0.0%	0.0%	
AM Peak		07:00	08:00											08:00
Vol.		4	2											6
PM Peak		21:00	12:00		13:00	12:00		16:00						18:00
Vol.		9	2		1	1		1						10



**Ontario Traffic, Inc.**  
 17705 Leslie St., Unit 6  
 Newmarket, Ontario L3Y 3E3  
 Tel: (905) 898-7711 Fax: (905) 898-3664

Site Code: 3  
 Station ID: U72  
 Cobra Crescent between McCoy Ave & Des  
 Jardines Dr  
 Date Start: 27-May-22  
 Date End: 02-Jun-22  
 Date Start: 27-May-22

SB

Start Time	Bikes	Cars & Trailers	2 Axle Long	Buses	2 Axle 6 Tire	3 Axle Single	4 Axle Single	<5 Axl Double	5 Axle Double	>6 Axl Double	<6 Axl Multi	6 Axle Multi	>6 Axl Multi	Total
05/29/22	0	1	0	0	0	0	0	0	0	0	0	0	0	1
01:00	0	0	1	0	0	0	0	0	0	0	0	0	0	1
02:00	0	0	0	0	0	0	0	0	0	0	0	0	0	0
03:00	0	0	0	0	0	0	0	0	0	0	0	0	0	0
04:00	0	0	0	0	0	0	0	0	0	0	0	0	0	0
05:00	0	0	0	0	0	0	0	0	0	0	0	0	0	0
06:00	0	1	0	0	0	0	0	0	0	0	0	0	0	1
07:00	0	2	0	0	0	0	0	0	0	0	0	0	0	2
08:00	1	0	0	0	0	0	0	0	0	0	0	0	0	1
09:00	0	2	0	0	0	0	0	0	0	0	0	0	0	2
10:00	0	3	0	0	0	0	0	0	0	0	0	0	0	3
11:00	0	4	1	0	0	0	0	0	0	0	0	0	0	5
12 PM	0	6	2	0	0	0	0	0	0	0	0	0	0	8
13:00	0	2	0	0	0	1	0	0	0	0	0	0	0	3
14:00	0	1	0	0	0	0	0	0	0	0	0	0	0	1
15:00	0	4	0	0	0	0	0	0	0	0	0	0	0	4
16:00	0	6	1	0	0	0	0	0	0	0	0	0	0	7
17:00	1	4	0	0	0	0	1	0	0	0	0	0	0	6
18:00	0	5	0	0	0	0	0	0	0	0	0	0	0	5
19:00	1	2	0	0	0	0	0	0	0	0	0	0	0	3
20:00	0	3	0	0	0	0	0	0	0	0	0	0	0	3
21:00	0	1	0	0	0	0	0	0	0	0	0	0	0	1
22:00	0	0	0	0	0	0	0	0	0	0	0	0	0	0
23:00	0	1	0	0	0	0	0	0	0	0	0	0	0	1
Day Total	3	48	5	0	0	1	1	0	0	0	0	0	0	58
Percent	5.2%	82.8%	8.6%	0.0%	0.0%	1.7%	1.7%	0.0%	0.0%	0.0%	0.0%	0.0%	0.0%	
AM Peak	08:00	11:00	01:00											11:00
Vol.	1	4	1											5
PM Peak	17:00	12:00	12:00			13:00	17:00							12:00
Vol.	1	6	2			1	1							8

**Ontario Traffic, Inc.**  
 17705 Leslie St., Unit 6  
 Newmarket, Ontario L3Y 3E3  
 Tel: (905) 898-7711 Fax: (905) 898-3664

Site Code: 3  
 Station ID: U72  
 Cobra Crescent between McCoy Ave & Des  
 Jardines Dr  
 Date Start: 27-May-22  
 Date End: 02-Jun-22  
 Date Start: 27-May-22

SB

Start Time	Bikes	Cars & Trailers	2 Axle Long	Buses	2 Axle 6 Tire	3 Axle Single	4 Axle Single	<5 Axl Double	5 Axle Double	>6 Axl Double	<6 Axl Multi	6 Axle Multi	>6 Axl Multi	Total
05/30/22	0	1	0	0	0	0	0	0	0	0	0	0	0	1
01:00	0	0	0	0	0	0	0	0	0	0	0	0	0	0
02:00	0	0	0	0	0	0	0	0	0	0	0	0	0	0
03:00	0	0	0	0	0	0	0	0	0	0	0	0	0	0
04:00	0	0	0	0	0	0	0	0	0	0	0	0	0	0
05:00	0	0	0	0	0	0	0	0	0	0	0	0	0	0
06:00	0	1	1	0	0	0	0	0	0	0	0	0	0	2
07:00	0	4	0	0	0	0	0	0	0	0	0	0	0	4
08:00	0	4	0	0	0	0	0	0	0	0	0	0	0	4
09:00	0	2	0	0	0	0	0	0	0	0	0	0	0	2
10:00	0	4	0	0	0	1	0	0	0	0	0	0	0	5
11:00	2	3	0	0	0	0	0	0	0	0	0	0	0	5
12 PM	0	5	0	0	0	0	0	0	0	0	0	0	0	5
13:00	0	4	1	0	1	0	0	0	0	1	0	0	0	7
14:00	1	7	2	0	0	0	0	0	0	0	0	0	0	10
15:00	0	2	0	0	0	0	0	0	0	0	0	0	0	2
16:00	0	5	0	0	0	0	0	0	0	0	0	0	0	5
17:00	0	5	1	0	0	0	0	0	0	0	0	0	0	6
18:00	1	4	0	0	0	0	0	0	0	0	0	0	1	6
19:00	0	4	0	0	0	0	0	0	0	0	0	0	0	4
20:00	0	5	0	0	0	0	0	0	0	0	0	0	0	5
21:00	0	1	0	0	0	0	0	0	0	0	0	0	0	1
22:00	0	1	0	0	0	0	0	0	0	0	0	0	0	1
23:00	0	0	0	0	0	0	0	0	0	0	0	0	0	0
Day Total	4	62	5	0	1	1	0	0	0	1	0	0	1	75
Percent	5.3%	82.7%	6.7%	0.0%	1.3%	1.3%	0.0%	0.0%	0.0%	1.3%	0.0%	0.0%	1.3%	
AM Peak	11:00	07:00	06:00			10:00								10:00
Vol.	2	4	1			1								5
PM Peak	14:00	14:00	14:00		13:00					13:00			18:00	14:00
Vol.	1	7	2		1					1			1	10





**Ontario Traffic, Inc.**  
 17705 Leslie St., Unit 6  
 Newmarket, Ontario L3Y 3E3  
 Tel: (905) 898-7711 Fax: (905) 898-3664

Site Code: 3  
 Station ID: U72  
 Cobra Crescent between McCoy Ave & Des  
 Jardines Dr  
 Date Start: 27-May-22  
 Date End: 02-Jun-22  
 Date Start: 27-May-22

SB

Start Time	Bikes	Cars & Trailers	2 Axle Long	Buses	2 Axle 6 Tire	3 Axle Single	4 Axle Single	<5 Axl Double	5 Axle Double	>6 Axl Double	<6 Axl Multi	6 Axle Multi	>6 Axl Multi	Total
06/02/22	0	0	0	0	0	0	0	0	0	0	0	0	0	0
01:00	0	0	0	0	0	0	0	0	0	0	0	0	0	0
02:00	0	0	0	0	0	0	0	0	0	0	0	0	0	0
03:00	0	0	0	0	0	0	0	0	0	0	0	0	0	0
04:00	0	0	0	0	0	0	0	0	0	0	0	0	0	0
05:00	0	0	0	0	0	0	0	0	0	0	0	0	0	0
06:00	0	1	1	0	0	0	0	0	0	0	0	0	0	2
07:00	0	4	0	0	0	0	0	0	0	0	0	0	0	4
08:00	0	4	1	0	0	1	0	0	0	0	0	0	0	6
09:00	0	5	0	0	1	0	0	0	0	0	0	0	0	6
10:00	0	2	1	0	0	1	0	1	0	0	0	0	0	5
11:00	1	4	2	0	0	1	0	1	0	0	0	0	0	9
12 PM	0	1	0	0	0	0	0	0	0	0	0	0	0	1
13:00	0	2	0	0	0	0	0	0	0	0	0	0	0	2
14:00	0	3	0	0	0	0	0	0	0	0	0	0	0	3
15:00	1	7	1	0	0	0	0	0	0	0	0	0	0	9
16:00	0	6	1	0	0	0	0	0	0	0	0	0	0	7
17:00	0	2	0	0	0	0	0	0	0	0	0	0	0	2
18:00	0	7	0	0	0	0	0	0	0	0	0	0	0	7
19:00	1	2	0	0	0	0	0	0	0	0	0	0	0	3
20:00	0	5	0	0	0	0	0	0	0	0	0	0	0	5
21:00	0	2	0	0	0	0	0	0	0	0	0	0	0	2
22:00	0	3	0	0	0	0	0	0	0	0	0	0	0	3
23:00	0	1	0	0	0	0	0	0	0	0	0	0	0	1
Day Total	3	61	7	0	1	3	0	2	0	0	0	0	0	77
Percent	3.9%	79.2%	9.1%	0.0%	1.3%	3.9%	0.0%	2.6%	0.0%	0.0%	0.0%	0.0%	0.0%	
AM Peak	11:00	09:00	11:00		09:00	08:00		10:00						11:00
Vol.	1	5	2		1	1		1						9
PM Peak	15:00	15:00	15:00											15:00
Vol.	1	7	1											9
Grand Total	17	451	63	1	7	9	1	4	0	1	0	0	1	555
Percent	3.1%	81.3%	11.4%	0.2%	1.3%	1.6%	0.2%	0.7%	0.0%	0.2%	0.0%	0.0%	0.2%	

**Ontario Traffic, Inc.**  
 17705 Leslie St., Unit 6  
 Newmarket, Ontario L3Y 3E3  
 Tel: (905) 898-7711 Fax: (905) 898-3664

Site Code: 3  
 Station ID: U72  
 Cobra Crescent between McCoy Ave & Des  
 Jardines Dr  
 Date Start: 27-May-22  
 Date End: 02-Jun-22  
 Date Start: 27-May-22

NB, SB														
Start Time	Bikes	Cars & Trailers	2 Axle Long	Buses	2 Axle 6 Tire	3 Axle Single	4 Axle Single	<5 Axl Double	5 Axle Double	>6 Axl Double	<6 Axl Multi	6 Axle Multi	>6 Axl Multi	Total
05/27/22	0	1	0	0	0	0	0	0	0	0	0	0	0	1
01:00	0	0	0	0	0	0	0	0	0	0	0	0	0	0
02:00	0	0	0	0	0	0	0	0	0	0	0	0	0	0
03:00	0	0	0	0	0	0	0	0	0	0	0	0	0	0
04:00	0	0	0	0	0	0	0	0	0	0	0	0	0	0
05:00	0	3	1	0	0	0	0	0	0	0	0	0	0	4
06:00	0	3	2	0	0	0	0	0	0	0	0	0	0	5
07:00	0	8	1	0	0	0	0	0	0	0	0	0	0	9
08:00	0	10	2	0	0	0	0	0	0	0	0	0	0	12
09:00	0	8	1	0	0	0	0	0	0	0	0	0	0	9
10:00	0	8	1	0	0	0	0	0	0	0	0	0	0	9
11:00	0	5	2	0	0	0	0	0	0	0	0	0	0	7
12 PM	0	5	6	0	0	1	0	0	0	0	0	0	0	12
13:00	0	5	0	0	1	0	0	0	0	0	0	0	0	6
14:00	1	10	0	0	1	0	0	0	0	0	0	0	0	12
15:00	0	12	3	0	0	0	0	0	0	0	0	0	0	15
16:00	0	13	2	0	0	0	0	1	0	0	0	0	0	16
17:00	0	9	0	0	0	0	0	0	0	0	0	0	0	9
18:00	0	13	5	0	0	0	0	0	0	0	0	0	0	18
19:00	0	6	0	0	0	0	0	0	0	0	0	0	0	6
20:00	0	10	0	0	0	1	0	0	0	0	0	0	0	11
21:00	0	14	1	0	0	0	0	0	0	0	0	0	0	15
22:00	1	5	0	0	0	0	0	0	0	0	0	0	0	6
23:00	0	4	0	0	0	0	0	1	0	0	0	0	0	5
Day Total	2	152	27	0	2	2	0	2	0	0	0	0	0	187
Percent	1.1%	81.3%	14.4%	0.0%	1.1%	1.1%	0.0%	1.1%	0.0%	0.0%	0.0%	0.0%	0.0%	
AM Peak Vol.		08:00 10	06:00 2											08:00 12
PM Peak Vol.	14:00 1	21:00 14	12:00 6		13:00 1	12:00 1		16:00 1						18:00 18



**Ontario Traffic, Inc.**  
 17705 Leslie St., Unit 6  
 Newmarket, Ontario L3Y 3E3  
 Tel: (905) 898-7711 Fax: (905) 898-3664

Site Code: 3  
 Station ID: U72  
 Cobra Crescent between McCoy Ave & Des  
 Jardines Dr  
 Date Start: 27-May-22  
 Date End: 02-Jun-22  
 Date Start: 27-May-22

NB, SB														
Start Time	Bikes	Cars & Trailers	2 Axle Long	Buses	2 Axle 6 Tire	3 Axle Single	4 Axle Single	<5 Axl Double	5 Axle Double	>6 Axl Double	<6 Axl Multi	6 Axle Multi	>6 Axl Multi	Total
05/28/22	0	2	0	0	0	0	0	0	0	0	0	0	0	2
01:00	0	2	0	0	0	0	0	0	0	0	0	0	0	2
02:00	0	0	0	0	0	0	0	0	0	0	0	0	0	0
03:00	0	1	0	0	0	0	0	0	0	0	0	0	0	1
04:00	0	2	0	0	0	0	0	0	0	0	0	0	0	2
05:00	0	3	0	0	0	0	0	0	0	0	0	0	0	3
06:00	0	1	0	0	0	0	0	0	0	0	0	0	0	1
07:00	0	4	0	0	0	0	0	0	0	0	0	0	0	4
08:00	1	7	1	0	0	0	0	0	0	0	0	0	0	9
09:00	1	5	0	0	0	0	0	0	0	0	0	0	0	6
10:00	0	8	4	0	0	0	0	0	0	0	0	0	0	12
11:00	0	15	0	0	0	0	0	0	0	0	0	0	0	15
12 PM	1	10	2	0	1	0	0	0	0	0	0	0	0	14
13:00	1	11	6	1	0	1	0	0	0	0	0	0	0	20
14:00	2	8	1	0	0	1	0	0	0	0	0	0	0	12
15:00	0	13	1	0	0	0	0	0	0	1	0	0	0	15
16:00	1	12	0	0	0	0	0	0	0	0	0	0	0	13
17:00	2	17	0	0	0	1	0	0	0	0	0	0	0	20
18:00	0	10	1	0	0	0	0	0	0	0	0	0	0	11
19:00	0	6	2	0	0	0	0	0	0	0	0	0	0	8
20:00	2	12	4	0	0	0	0	0	0	0	0	0	0	18
21:00	0	14	1	0	0	0	0	0	0	0	0	0	0	15
22:00	0	6	0	0	0	0	0	0	0	0	0	0	0	6
23:00	0	2	1	0	0	0	0	0	0	0	0	0	0	3
Day Total	11	171	24	1	1	3	0	0	0	1	0	0	0	212
Percent	5.2%	80.7%	11.3%	0.5%	0.5%	1.4%	0.0%	0.0%	0.0%	0.5%	0.0%	0.0%	0.0%	
AM Peak	08:00	11:00	10:00											11:00
Vol.	1	15	4											15
PM Peak	14:00	17:00	13:00	13:00	12:00	13:00				15:00				13:00
Vol.	2	17	6	1	1	1				1				20

**Ontario Traffic, Inc.**  
 17705 Leslie St., Unit 6  
 Newmarket, Ontario L3Y 3E3  
 Tel: (905) 898-7711 Fax: (905) 898-3664

Site Code: 3  
 Station ID: U72  
 Cobra Crescent between McCoy Ave & Des  
 Jardines Dr  
 Date Start: 27-May-22  
 Date End: 02-Jun-22  
 Date Start: 27-May-22

NB, SB															
Start Time	Bikes	Cars & Trailers	2 Axle Long	Buses	2 Axle 6 Tire	3 Axle Single	4 Axle Single	<5 Axl Double	5 Axle Double	>6 Axl Double	<6 Axl Multi	6 Axle Multi	>6 Axl Multi	Total	
05/29/22	0	2	0	0	0	0	0	0	0	0	0	0	0	2	
01:00	0	3	1	0	0	0	0	0	0	0	0	0	0	4	
02:00	0	0	0	0	0	0	0	0	0	0	0	0	0	0	
03:00	0	0	0	0	0	0	0	0	0	0	0	0	0	0	
04:00	0	2	0	0	0	0	0	0	0	0	0	0	0	2	
05:00	0	2	0	0	0	0	0	0	0	0	0	0	0	2	
06:00	0	1	1	0	0	0	0	0	0	0	0	0	0	2	
07:00	0	3	0	0	0	0	0	0	0	0	0	0	0	3	
08:00	1	0	1	0	0	0	0	0	0	0	0	0	0	2	
09:00	0	3	0	0	0	0	0	0	0	0	0	0	0	3	
10:00	0	8	3	0	0	0	0	0	0	0	0	0	0	11	
11:00	1	13	1	0	0	0	0	0	0	0	0	0	0	15	
12 PM	0	8	3	0	0	0	0	0	0	0	0	0	0	11	
13:00	0	6	3	0	0	1	0	0	0	0	1	0	0	11	
14:00	0	3	1	0	0	0	0	0	0	0	0	0	0	4	
15:00	0	8	2	0	0	1	0	0	0	0	0	0	0	11	
16:00	0	13	1	0	0	0	0	0	0	0	0	0	0	14	
17:00	1	8	2	0	0	0	1	0	0	0	0	0	0	12	
18:00	0	7	0	0	0	0	0	0	0	0	0	0	0	7	
19:00	1	4	0	0	0	0	0	0	0	0	0	0	0	5	
20:00	0	8	2	0	0	0	0	0	0	0	0	0	0	10	
21:00	0	1	0	0	0	0	0	0	0	0	0	0	0	1	
22:00	0	0	0	0	0	0	0	0	0	0	0	0	0	0	
23:00	0	1	0	0	0	0	0	0	0	0	0	0	0	1	
Day Total	4	104	21	0	0	2	1	0	0	0	1	0	0	133	
Percent	3.0%	78.2%	15.8%	0.0%	0.0%	1.5%	0.8%	0.0%	0.0%	0.0%	0.8%	0.0%	0.0%		
AM Peak	08:00	11:00	10:00											11:00	
Vol.	1	13	3											15	
PM Peak	17:00	16:00	12:00			13:00	17:00				13:00			16:00	
Vol.	1	13	3			1	1				1			14	

**Ontario Traffic, Inc.**  
 17705 Leslie St., Unit 6  
 Newmarket, Ontario L3Y 3E3  
 Tel: (905) 898-7711 Fax: (905) 898-3664

Site Code: 3  
 Station ID: U72  
 Cobra Crescent between McCoy Ave & Des  
 Jardines Dr  
 Date Start: 27-May-22  
 Date End: 02-Jun-22  
 Date Start: 27-May-22

NB, SB														
Start Time	Bikes	Cars & Trailers	2 Axle Long	Buses	2 Axle 6 Tire	3 Axle Single	4 Axle Single	<5 Axl Double	5 Axle Double	>6 Axl Double	<6 Axl Multi	6 Axle Multi	>6 Axl Multi	Total
05/30/22	0	1	0	0	0	0	0	0	0	0	0	0	0	1
01:00	0	1	0	0	0	0	0	0	0	0	0	0	0	1
02:00	0	0	0	0	0	0	0	0	0	0	0	0	0	0
03:00	0	0	0	0	0	0	0	0	0	0	0	0	0	0
04:00	0	0	0	0	0	0	0	0	0	0	0	0	0	0
05:00	0	2	0	0	0	0	0	0	0	0	0	0	0	2
06:00	0	2	2	0	0	0	0	0	0	0	0	0	0	4
07:00	1	8	1	0	0	0	0	0	0	0	0	0	0	10
08:00	0	8	0	0	0	0	0	1	0	0	0	0	0	9
09:00	0	3	1	0	0	0	0	0	0	0	0	0	0	4
10:00	0	7	0	0	0	1	0	0	0	0	0	0	0	8
11:00	2	8	1	0	0	0	0	0	0	0	0	0	0	11
12 PM	0	17	2	0	0	1	0	0	0	0	0	0	0	20
13:00	1	10	2	0	1	1	0	0	0	1	0	0	0	16
14:00	3	14	3	0	0	0	0	0	0	0	0	0	0	20
15:00	0	5	0	0	0	1	0	0	0	0	0	0	0	6
16:00	0	9	1	0	0	0	0	0	0	0	0	0	0	10
17:00	0	11	2	0	0	0	0	0	0	0	0	0	0	13
18:00	1	16	1	0	1	0	0	0	0	0	0	0	2	21
19:00	0	6	0	0	0	1	0	0	0	0	0	0	0	7
20:00	0	6	0	0	0	0	0	0	0	0	0	0	0	6
21:00	0	2	0	0	0	0	0	0	0	0	0	0	0	2
22:00	0	2	0	0	0	0	0	0	0	0	0	0	0	2
23:00	0	2	0	0	0	0	0	0	0	0	0	0	0	2
Day Total	8	140	16	0	2	5	0	1	0	1	0	0	2	175
Percent	4.6%	80.0%	9.1%	0.0%	1.1%	2.9%	0.0%	0.6%	0.0%	0.6%	0.0%	0.0%	1.1%	
AM Peak	11:00	07:00	06:00			10:00		08:00						11:00
Vol.	2	8	2			1		1						11
PM Peak	14:00	12:00	14:00		13:00	12:00				13:00			18:00	18:00
Vol.	3	17	3		1	1				1			2	21

**Ontario Traffic, Inc.**  
 17705 Leslie St., Unit 6  
 Newmarket, Ontario L3Y 3E3  
 Tel: (905) 898-7711 Fax: (905) 898-3664

Site Code: 3  
 Station ID: U72  
 Cobra Crescent between McCoy Ave & Des  
 Jardines Dr  
 Date Start: 27-May-22  
 Date End: 02-Jun-22  
 Date Start: 27-May-22

NB, SB														
Start Time	Bikes	Cars & Trailers	2 Axle Long	Buses	2 Axle 6 Tire	3 Axle Single	4 Axle Single	<5 Axl Double	5 Axle Double	>6 Axl Double	<6 Axl Multi	6 Axle Multi	>6 Axl Multi	Total
05/31/22	0	1	0	0	0	0	0	0	0	0	0	0	0	1
01:00	0	0	0	0	0	0	0	0	0	0	0	0	0	0
02:00	0	0	0	0	0	0	0	0	0	0	0	0	0	0
03:00	0	0	0	0	0	0	0	0	0	0	0	0	0	0
04:00	0	0	0	0	0	0	0	0	0	0	0	0	0	0
05:00	0	4	1	0	0	0	0	0	0	0	0	0	0	5
06:00	0	0	0	0	0	0	0	0	0	0	0	0	0	0
07:00	0	8	1	0	0	0	0	0	0	1	0	0	0	10
08:00	1	8	2	0	0	1	0	0	0	0	0	0	0	12
09:00	0	5	0	0	0	0	0	1	0	0	0	0	0	6
10:00	0	8	1	0	1	0	0	0	0	0	0	0	0	10
11:00	0	4	4	0	0	0	0	0	0	0	0	0	0	8
12 PM	1	7	3	0	0	0	0	0	0	0	0	0	0	11
13:00	0	6	2	0	0	0	0	1	0	0	0	0	0	9
14:00	0	6	1	0	0	2	0	0	1	0	0	0	0	10
15:00	0	10	4	0	0	0	0	0	0	0	0	0	0	14
16:00	2	8	0	0	0	0	0	0	0	0	0	0	0	10
17:00	1	10	1	0	0	1	0	0	0	0	0	0	1	14
18:00	0	5	2	0	0	0	0	0	0	0	0	0	0	7
19:00	1	10	1	0	0	0	0	0	0	0	0	0	0	12
20:00	0	8	1	0	0	0	0	0	0	0	0	0	0	9
21:00	0	12	0	0	0	0	0	0	0	0	0	0	0	12
22:00	0	2	0	0	0	0	0	0	0	0	0	0	0	2
23:00	0	2	0	0	0	0	0	0	0	0	0	0	0	2
Day Total	6	124	24	0	1	4	0	2	1	1	0	0	1	164
Percent	3.7%	75.6%	14.6%	0.0%	0.6%	2.4%	0.0%	1.2%	0.6%	0.6%	0.0%	0.0%	0.6%	
AM Peak	08:00	07:00	11:00		10:00	08:00		09:00		07:00				08:00
Vol.	1	8	4		1	1		1		1				12
PM Peak	16:00	21:00	15:00			14:00		13:00	14:00				17:00	15:00
Vol.	2	12	4			2		1	1				1	14

**Ontario Traffic, Inc.**  
 17705 Leslie St., Unit 6  
 Newmarket, Ontario L3Y 3E3  
 Tel: (905) 898-7711 Fax: (905) 898-3664

Site Code: 3  
 Station ID: U72  
 Cobra Crescent between McCoy Ave & Des  
 Jardines Dr  
 Date Start: 27-May-22  
 Date End: 02-Jun-22  
 Date Start: 27-May-22

NB, SB														
Start Time	Bikes	Cars & Trailers	2 Axle Long	Buses	2 Axle 6 Tire	3 Axle Single	4 Axle Single	<5 Axl Double	5 Axle Double	>6 Axl Double	<6 Axl Multi	6 Axle Multi	>6 Axl Multi	Total
06/01/22	0	2	0	0	0	0	0	0	0	0	0	0	0	2
01:00	0	0	0	0	0	0	0	0	0	0	0	0	0	0
02:00	0	0	0	0	0	0	0	0	0	0	0	0	0	0
03:00	0	0	0	0	0	0	0	0	0	0	0	0	0	0
04:00	0	0	0	0	0	0	0	0	0	0	0	0	0	0
05:00	0	3	1	0	0	0	0	0	0	0	0	0	0	4
06:00	0	2	0	0	0	0	0	0	0	0	0	0	0	2
07:00	0	8	4	0	0	0	0	0	0	0	0	0	0	12
08:00	0	11	2	0	0	0	0	0	0	0	0	0	0	13
09:00	0	10	1	0	0	0	0	0	0	0	0	0	0	11
10:00	0	7	3	0	1	0	0	0	0	0	0	0	0	11
11:00	0	11	1	0	0	0	0	0	0	0	0	0	0	12
12 PM	1	7	1	0	1	0	0	0	0	0	1	0	0	11
13:00	0	8	1	0	0	0	0	0	0	0	0	0	0	9
14:00	0	7	4	0	1	0	0	0	0	0	0	0	0	12
15:00	1	9	4	0	0	0	0	0	0	0	0	0	0	14
16:00	0	17	2	0	0	0	0	0	0	0	0	0	0	19
17:00	0	11	1	0	1	0	0	0	0	0	0	0	0	13
18:00	0	12	2	0	0	0	0	0	0	0	0	0	0	14
19:00	0	5	4	0	0	0	0	0	0	0	0	0	0	9
20:00	3	7	2	0	0	0	0	0	0	0	0	0	0	12
21:00	0	5	0	0	0	0	0	0	0	0	0	0	0	5
22:00	0	2	0	0	0	0	0	0	0	0	0	0	0	2
23:00	0	2	0	0	0	0	0	0	0	0	0	0	0	2
Day Total	5	146	33	0	4	0	0	0	0	0	1	0	0	189
Percent	2.6%	77.2%	17.5%	0.0%	2.1%	0.0%	0.0%	0.0%	0.0%	0.0%	0.5%	0.0%	0.0%	
AM Peak		08:00	07:00		10:00									08:00
Vol.		11	4		1									13
PM Peak	20:00	16:00	14:00		12:00						12:00			16:00
Vol.	3	17	4		1						1			19

**Ontario Traffic, Inc.**  
 17705 Leslie St., Unit 6  
 Newmarket, Ontario L3Y 3E3  
 Tel: (905) 898-7711 Fax: (905) 898-3664

Site Code: 3  
 Station ID: U72  
 Cobra Crescent between McCoy Ave & Des  
 Jardines Dr  
 Date Start: 27-May-22  
 Date End: 02-Jun-22  
 Date Start: 27-May-22

NB, SB														
Start Time	Bikes	Cars & Trailers	2 Axle Long	Buses	2 Axle 6 Tire	3 Axle Single	4 Axle Single	<5 Axl Double	5 Axle Double	>6 Axl Double	<6 Axl Multi	6 Axle Multi	>6 Axl Multi	Total
06/02/22	0	0	0	0	0	0	0	0	0	0	0	0	0	0
01:00	0	0	0	0	0	0	0	0	0	0	0	0	0	0
02:00	0	1	0	0	0	0	0	0	0	0	0	0	0	1
03:00	0	0	0	0	0	0	0	0	0	0	0	0	0	0
04:00	0	0	0	0	0	0	0	0	0	0	0	0	0	0
05:00	0	2	1	0	0	0	0	0	0	0	0	0	0	3
06:00	0	2	1	0	0	0	0	0	0	0	0	0	0	3
07:00	0	8	0	0	0	0	0	0	0	0	0	0	0	8
08:00	0	<b>13</b>	1	0	<b>1</b>	<b>2</b>	0	0	0	0	0	0	0	<b>17</b>
09:00	<b>1</b>	8	2	0	1	0	0	0	0	0	0	0	0	12
10:00	1	5	1	0	0	1	0	<b>1</b>	0	0	0	0	0	9
11:00	1	7	<b>6</b>	0	0	1	0	1	0	0	0	0	0	16
12 PM	0	3	<b>2</b>	0	0	0	0	0	0	0	0	0	0	5
13:00	0	7	0	0	<b>1</b>	0	0	0	0	0	0	0	0	8
14:00	0	7	0	0	0	0	0	0	0	0	0	0	0	7
15:00	<b>1</b>	11	2	0	0	0	0	0	0	0	0	0	<b>1</b>	15
16:00	1	<b>14</b>	1	0	0	0	0	0	0	0	0	0	0	<b>16</b>
17:00	0	9	2	0	0	0	0	0	0	0	0	0	1	12
18:00	0	12	0	0	0	0	0	0	0	0	0	0	0	12
19:00	1	6	0	0	0	0	0	0	0	0	0	0	0	7
20:00	0	11	2	0	0	0	0	0	0	0	0	0	0	13
21:00	0	5	0	0	0	0	0	0	0	0	0	0	0	5
22:00	0	6	0	0	0	0	0	0	0	0	0	0	0	6
23:00	0	1	1	0	0	0	0	0	0	0	0	0	0	2
Day Total	6	138	22	0	3	4	0	2	0	0	0	0	2	177
Percent	3.4%	78.0%	12.4%	0.0%	1.7%	2.3%	0.0%	1.1%	0.0%	0.0%	0.0%	0.0%	1.1%	
AM Peak	09:00	08:00	11:00		08:00	08:00		10:00						08:00
Vol.	1	13	6		1	2		1						17
PM Peak	15:00	16:00	12:00		13:00								15:00	16:00
Vol.	1	14	2		1							1		16
Grand Total	42	975	167	1	13	20	1	7	1	3	2	0	5	1237
Percent	3.4%	78.8%	13.5%	0.1%	1.1%	1.6%	0.1%	0.6%	0.1%	0.2%	0.2%	0.0%	0.4%	















**Ontario Traffic, Inc.**  
 17705 Leslie St., Unit 6  
 Newmarket, Ontario L3Y 3E3  
 Tel: (905) 898-7711 Fax: (905) 898-3664

Site Code: 3  
 Station ID: U72  
 Cobra Crescent between McCoy Ave & Des  
 Jardines Dr  
 Date Start: 27-May-22  
 Date End: 02-Jun-22  
 Date Start: 27-May-22

NB

Start Time	1	16	24	32	40	48	56	64	72	80	89	97	105	113	121	Total	Average (Mean)	85th Percent	
06/02/2																			
2	0	0	0	0	0	0	0	0	0	0	0	0	0	0	0	0	0	*	*
01:00	0	0	0	0	0	0	0	0	0	0	0	0	0	0	0	0	0	*	*
02:00	1	0	0	0	0	0	0	0	0	0	0	0	0	0	0	0	1	1	1
03:00	0	0	0	0	0	0	0	0	0	0	0	0	0	0	0	0	0	*	*
04:00	0	0	0	0	0	0	0	0	0	0	0	0	0	0	0	0	0	*	*
05:00	1	0	1	1	0	0	0	0	0	0	0	0	0	0	0	0	3	21	32
06:00	0	0	0	1	0	0	0	0	0	0	0	0	0	0	0	0	1	32	32
07:00	0	1	2	1	0	0	0	0	0	0	0	0	0	0	0	0	4	26	25
08:00	2	2	3	3	1	0	0	0	0	0	0	0	0	0	0	0	11	28	33
09:00	1	0	3	2	0	0	0	0	0	0	0	0	0	0	0	0	6	24	32
10:00	3	1	0	0	0	0	0	0	0	0	0	0	0	0	0	0	4	6	3
11:00	2	0	3	1	0	1	0	0	0	0	0	0	0	0	0	0	7	23	32
12 PM	1	0	2	1	0	0	0	0	0	0	0	0	0	0	0	0	4	20	25
13:00	0	0	3	3	0	0	0	0	0	0	0	0	0	0	0	0	6	32	33
14:00	0	2	2	0	0	0	0	0	0	0	0	0	0	0	0	0	4	24	24
15:00	2	0	1	3	0	0	0	0	0	0	0	0	0	0	0	0	6	22	33
16:00	1	3	3	1	1	0	0	0	0	0	0	0	0	0	0	0	9	26	39
17:00	1	0	5	3	1	0	0	0	0	0	0	0	0	0	0	0	10	27	33
18:00	0	2	2	1	0	0	0	0	0	0	0	0	0	0	0	0	5	25	25
19:00	2	0	2	0	0	0	0	0	0	0	0	0	0	0	0	0	4	13	24
20:00	2	1	3	2	0	0	0	0	0	0	0	0	0	0	0	0	8	21	32
21:00	0	0	2	1	0	0	0	0	0	0	0	0	0	0	0	0	3	27	32
22:00	0	1	1	0	1	0	0	0	0	0	0	0	0	0	0	0	3	29	40
23:00	1	0	0	0	0	0	0	0	0	0	0	0	0	0	0	0	1	1	1
Total	20	13	38	24	4	1	0	0	0	0	0	0	0	0	0	100			
Percent	20.0%	13.0%	38.0%	24.0%	4.0%	1.0%	0.0%	0.0%	0.0%	0.0%	0.0%	0.0%	0.0%	0.0%	0.0%				
AM Peak	10:00	08:00	08:00	08:00	08:00	11:00													
Vol.	3	2	3	3	1	1													
PM Peak	15:00	16:00	17:00	13:00	16:00														
Vol.	2	3	5	3	1														
Total	117	145	243	152	22	3	0	0	0	0	0	0	0	0	0	682			

15th Percentile : 14 KPH  
 50th Percentile : 26 KPH  
 85th Percentile : 35 KPH  
 95th Percentile : 39 KPH

Stats  
 10 KPH Pace Speed : 23-32 KPH  
 Number in Pace : 281  
 Percent in Pace : 41.2%  
 Number of Vehicles > 40 KPH : 22  
 Percent of Vehicles > 40 KPH : 3.2%  
 Mean Speed(Average) : 25 KPH















**Ontario Traffic, Inc.**  
 17705 Leslie St., Unit 6  
 Newmarket, Ontario L3Y 3E3  
 Tel: (905) 898-7711 Fax: (905) 898-3664

Site Code: 3  
 Station ID: U72  
 Cobra Crescent between McCoy Ave & Des  
 Jardines Dr  
 Date Start: 27-May-22  
 Date End: 02-Jun-22  
 Date Start: 27-May-22

SB

Start Time	1	16	24	32	40	48	56	64	72	80	89	97	105	113	121	Total	Average (Mean)	85th Percent	
06/02/2																			
2	0	0	0	0	0	0	0	0	0	0	0	0	0	0	0	0	0	*	*
01:00	0	0	0	0	0	0	0	0	0	0	0	0	0	0	0	0	0	*	*
02:00	0	0	0	0	0	0	0	0	0	0	0	0	0	0	0	0	0	*	*
03:00	0	0	0	0	0	0	0	0	0	0	0	0	0	0	0	0	0	*	*
04:00	0	0	0	0	0	0	0	0	0	0	0	0	0	0	0	0	0	*	*
05:00	0	0	0	0	0	0	0	0	0	0	0	0	0	0	0	0	0	*	*
06:00	0	1	1	0	0	0	0	0	0	0	0	0	0	0	0	0	2	24	24
07:00	0	2	2	0	0	0	0	0	0	0	0	0	0	0	0	0	4	24	24
08:00	1	1	2	2	0	0	0	0	0	0	0	0	0	0	0	0	6	27	32
09:00	1	2	1	2	0	0	0	0	0	0	0	0	0	0	0	0	6	24	32
10:00	3	0	1	1	0	0	0	0	0	0	0	0	0	0	0	0	5	14	31
11:00	3	2	3	1	0	0	0	0	0	0	0	0	0	0	0	0	9	18	26
12 PM	0	1	0	0	0	0	0	0	0	0	0	0	0	0	0	0	1	16	16
13:00	0	0	1	1	0	0	0	0	0	0	0	0	0	0	0	0	2	32	32
14:00	0	0	1	2	0	0	0	0	0	0	0	0	0	0	0	0	3	32	33
15:00	2	3	4	0	0	0	0	0	0	0	0	0	0	0	0	0	9	22	26
16:00	0	1	3	3	0	0	0	0	0	0	0	0	0	0	0	0	7	30	33
17:00	0	1	0	1	0	0	0	0	0	0	0	0	0	0	0	0	2	24	32
18:00	1	0	4	2	0	0	0	0	0	0	0	0	0	0	0	0	7	24	32
19:00	1	1	1	0	0	0	0	0	0	0	0	0	0	0	0	0	3	21	24
20:00	1	1	3	0	0	0	0	0	0	0	0	0	0	0	0	0	5	23	25
21:00	1	1	0	0	0	0	0	0	0	0	0	0	0	0	0	0	2	16	16
22:00	0	1	0	1	1	0	0	0	0	0	0	0	0	0	0	0	3	32	40
23:00	0	0	1	0	0	0	0	0	0	0	0	0	0	0	0	0	1	24	24
Total	14	18	28	16	1	0	0	0	0	0	0	0	0	0	0	0	77		
Percent	18.2%	23.4%	36.4%	20.8%	1.3%	0.0%	0.0%	0.0%	0.0%	0.0%	0.0%	0.0%	0.0%	0.0%	0.0%	0.0%			
AM Peak	10:00	07:00	11:00	08:00															
Vol.	3	2	3	2															
PM Peak	15:00	15:00	15:00	16:00	22:00														
Vol.	2	3	4	3	1														
Total	122	135	190	94	12	2	0	0	0	0	0	0	0	0	0	0	555		

15th Percentile : 11 KPH  
 50th Percentile : 24 KPH  
 85th Percentile : 34 KPH  
 95th Percentile : 38 KPH

Stats  
 10 KPH Pace Speed : 22-31 KPH  
 Number in Pace : 224  
 Percent in Pace : 40.4%  
 Number of Vehicles > 40 KPH : 12  
 Percent of Vehicles > 40 KPH : 2.2%  
 Mean Speed(Average) : 23 KPH















**Ontario Traffic, Inc.**  
 17705 Leslie St., Unit 6  
 Newmarket, Ontario L3Y 3E3  
 Tel: (905) 898-7711 Fax: (905) 898-3664

Site Code: 3  
 Station ID: U72  
 Cobra Crescent between McCoy Ave & Des  
 Jardines Dr  
 Date Start: 27-May-22  
 Date End: 02-Jun-22  
 Date Start: 27-May-22

NB, SB	1	16	24	32	40	48	56	64	72	80	89	97	105	113	121	Total	Average (Mean)	85th Percent
06/02/2	15	23	31	39	47	55	63	71	79	88	96	104	112	120	9999			
2	0	0	0	0	0	0	0	0	0	0	0	0	0	0	0	0	*	*
01:00	0	0	0	0	0	0	0	0	0	0	0	0	0	0	0	0	*	*
02:00	1	0	0	0	0	0	0	0	0	0	0	0	0	0	0	1	1	1
03:00	0	0	0	0	0	0	0	0	0	0	0	0	0	0	0	0	*	*
04:00	0	0	0	0	0	0	0	0	0	0	0	0	0	0	0	0	*	*
05:00	1	0	1	1	0	0	0	0	0	0	0	0	0	0	0	3	21	32
06:00	0	1	1	1	0	0	0	0	0	0	0	0	0	0	0	3	29	32
07:00	0	3	4	1	0	0	0	0	0	0	0	0	0	0	0	8	25	27
08:00	3	3	5	5	1	0	0	0	0	0	0	0	0	0	0	17	27	34
09:00	2	2	4	4	0	0	0	0	0	0	0	0	0	0	0	12	27	33
10:00	6	1	1	1	0	0	0	0	0	0	0	0	0	0	0	9	12	31
11:00	5	2	6	2	0	1	0	0	0	0	0	0	0	0	0	16	21	32
12 PM	1	1	2	1	0	0	0	0	0	0	0	0	0	0	0	5	24	25
13:00	0	0	4	4	0	0	0	0	0	0	0	0	0	0	0	8	32	34
14:00	0	2	3	2	0	0	0	0	0	0	0	0	0	0	0	7	26	32
15:00	4	3	5	3	0	0	0	0	0	0	0	0	0	0	0	15	20	32
16:00	1	4	6	4	1	0	0	0	0	0	0	0	0	0	0	16	27	34
17:00	1	1	5	4	1	0	0	0	0	0	0	0	0	0	0	12	28	34
18:00	1	2	6	3	0	0	0	0	0	0	0	0	0	0	0	12	26	32
19:00	3	1	3	0	0	0	0	0	0	0	0	0	0	0	0	7	15	25
20:00	3	2	6	2	0	0	0	0	0	0	0	0	0	0	0	13	21	29
21:00	1	1	2	1	0	0	0	0	0	0	0	0	0	0	0	5	24	25
22:00	0	2	1	1	2	0	0	0	0	0	0	0	0	0	0	6	31	40
23:00	1	0	1	0	0	0	0	0	0	0	0	0	0	0	0	2	12	24
Total	34	31	66	40	5	1	0	0	0	0	0	0	0	0	0	177		
Percent	19.2%	17.5%	37.3%	22.6%	2.8%	0.6%	0.0%	0.0%	0.0%	0.0%	0.0%	0.0%	0.0%	0.0%	0.0%			
AM Peak	10:00	07:00	11:00	08:00	08:00	11:00												
Vol.	6	3	6	5	1	1												
PM Peak	15:00	16:00	16:00	13:00	22:00													
Vol.	4	4	6	4	2													
Total	239	280	433	246	34	5	0	0	0	0	0	0	0	0	0	1237		

15th Percentile : 12 KPH  
 50th Percentile : 25 KPH  
 85th Percentile : 35 KPH  
 95th Percentile : 39 KPH

Stats  
 10 KPH Pace Speed : 22-31 KPH  
 Number in Pace : 503  
 Percent in Pace : 40.7%  
 Number of Vehicles > 40 KPH : 34  
 Percent of Vehicles > 40 KPH : 2.7%  
 Mean Speed(Average) : 24 KPH

**Ontario Traffic, Inc.**  
 17705 Leslie St., Unit 6  
 Newmarket, Ontario L3Y 3E3  
 Tel: (905) 898-7711 Fax: (905) 898-3664

Site Code: 4  
 Station ID: U137  
 Silvercreek Dr between Imperial Way &  
 Falconcrest Dr  
 Date Start: 27-May-22  
 Date End: 02-Jun-22  
 Date Start: 27-May-22

EB

Start Time	Bikes	Cars & Trailers	2 Axle Long	Buses	2 Axle 6 Tire	3 Axle Single	4 Axle Single	<5 Axl Double	5 Axle Double	>6 Axl Double	<6 Axl Multi	6 Axle Multi	>6 Axl Multi	Total
05/27/22	0	3	0	0	1	0	0	0	0	0	0	0	0	4
01:00	0	0	0	0	0	0	0	0	0	0	0	0	0	0
02:00	0	0	0	0	0	0	0	0	0	0	0	0	0	0
03:00	0	0	0	0	0	0	0	0	0	0	0	0	0	0
04:00	0	1	0	0	0	0	0	0	0	0	0	0	0	1
05:00	0	0	1	0	0	0	0	0	0	0	0	0	0	1
06:00	0	1	0	0	0	0	0	0	0	0	0	0	0	1
07:00	0	6	1	0	0	1	0	0	0	0	0	0	0	8
08:00	0	6	1	0	0	0	0	0	0	0	0	0	0	7
09:00	0	10	3	0	0	0	0	0	0	0	0	0	0	13
10:00	0	8	1	0	0	0	0	0	0	0	0	0	0	9
11:00	2	11	1	0	0	1	0	0	0	0	0	0	0	15
12 PM	1	20	1	0	0	1	0	0	0	0	0	0	0	23
13:00	0	13	0	0	0	2	0	0	0	0	0	0	0	15
14:00	0	11	1	0	0	0	0	0	0	0	1	0	0	13
15:00	0	20	3	0	0	0	0	0	0	0	0	0	0	23
16:00	1	23	2	0	0	0	0	0	0	0	0	0	0	26
17:00	1	26	3	0	0	0	0	0	0	0	0	0	0	30
18:00	0	22	0	0	0	0	0	0	0	0	0	0	0	22
19:00	1	25	1	0	0	1	0	0	0	0	0	0	0	28
20:00	0	17	1	0	0	0	0	0	0	0	0	0	0	18
21:00	1	9	2	0	0	0	0	0	0	0	0	0	0	12
22:00	0	9	1	0	0	0	0	0	0	0	0	0	0	10
23:00	0	7	2	0	0	0	0	0	0	0	0	0	0	9
Day Total	7	248	25	0	1	6	0	0	0	0	1	0	0	288
Percent	2.4%	86.1%	8.7%	0.0%	0.3%	2.1%	0.0%	0.0%	0.0%	0.0%	0.3%	0.0%	0.0%	
AM Peak	11:00	11:00	09:00		00:00	07:00								11:00
Vol.	2	11	3		1	1								15
PM Peak	12:00	17:00	15:00			13:00					14:00			17:00
Vol.	1	26	3			2					1			30

**Ontario Traffic, Inc.**  
 17705 Leslie St., Unit 6  
 Newmarket, Ontario L3Y 3E3  
 Tel: (905) 898-7711 Fax: (905) 898-3664

Site Code: 4  
 Station ID: U137  
 Silvercreek Dr between Imperial Way &  
 Falconcrest Dr  
 Date Start: 27-May-22  
 Date End: 02-Jun-22  
 Date Start: 27-May-22

EB

Start Time	Bikes	Cars & Trailers	2 Axle Long	Buses	2 Axle 6 Tire	3 Axle Single	4 Axle Single	<5 Axl Double	5 Axle Double	>6 Axl Double	<6 Axl Multi	6 Axle Multi	>6 Axl Multi	Total
05/28/22	0	6	0	0	0	0	0	0	0	0	0	0	0	6
01:00	0	2	0	0	0	0	0	0	0	0	0	0	0	2
02:00	0	0	0	0	0	0	0	0	0	0	0	0	0	0
03:00	0	0	0	0	1	0	0	0	0	0	0	0	0	1
04:00	0	0	0	0	0	0	0	0	0	0	0	0	0	0
05:00	0	1	0	0	0	0	0	0	0	0	0	0	0	1
06:00	0	0	1	0	0	0	0	0	0	0	0	0	0	1
07:00	0	2	0	0	0	0	0	0	0	0	0	0	0	2
08:00	0	6	0	0	0	0	0	1	0	0	0	0	0	7
09:00	0	12	2	0	0	0	0	0	0	0	0	0	0	14
10:00	0	12	0	0	0	0	0	0	0	0	0	0	0	12
11:00	0	12	1	0	0	1	0	0	0	0	0	0	0	14
12 PM	1	11	1	0	0	1	0	0	0	1	0	0	1	16
13:00	1	23	0	0	0	0	0	0	0	1	0	0	0	25
14:00	0	19	0	0	0	4	0	0	0	0	0	0	0	23
15:00	3	19	3	0	0	0	0	0	0	0	0	0	0	25
16:00	1	17	0	0	1	0	0	0	0	0	2	0	0	21
17:00	0	20	2	0	0	2	0	0	0	0	0	0	0	24
18:00	0	22	2	0	0	0	0	0	0	0	0	0	0	24
19:00	3	6	0	0	0	2	0	0	0	0	0	0	0	11
20:00	0	12	0	0	1	0	0	0	0	0	0	0	0	13
21:00	0	9	0	0	0	0	0	0	0	0	0	0	0	9
22:00	0	2	1	0	0	0	0	0	0	0	0	0	0	3
23:00	0	1	0	0	0	0	0	0	0	0	0	0	0	1
Day Total	9	214	13	0	3	10	0	1	0	2	2	0	1	255
Percent	3.5%	83.9%	5.1%	0.0%	1.2%	3.9%	0.0%	0.4%	0.0%	0.8%	0.8%	0.0%	0.4%	
AM Peak Vol.		09:00 12	09:00 2		03:00 1	11:00 1		08:00 1						09:00 14
PM Peak Vol.	15:00 3	13:00 23	15:00 3		16:00 1	14:00 4				12:00 1	16:00 2		12:00 1	13:00 25

**Ontario Traffic, Inc.**  
 17705 Leslie St., Unit 6  
 Newmarket, Ontario L3Y 3E3  
 Tel: (905) 898-7711 Fax: (905) 898-3664

Site Code: 4  
 Station ID: U137  
 Silvercreek Dr between Imperial Way &  
 Falconcrest Dr  
 Date Start: 27-May-22  
 Date End: 02-Jun-22  
 Date Start: 27-May-22

EB

Start Time	Bikes	Cars & Trailers	2 Axle Long	Buses	2 Axle 6 Tire	3 Axle Single	4 Axle Single	<5 Axl Double	5 Axle Double	>6 Axl Double	<6 Axl Multi	6 Axle Multi	>6 Axl Multi	Total
05/29/22	0	0	0	0	0	0	0	0	0	0	0	0	0	0
01:00	0	0	0	0	0	0	0	0	0	0	0	0	0	0
02:00	0	0	0	0	0	0	0	0	0	0	0	0	0	0
03:00	0	0	0	0	0	0	0	0	0	0	0	0	0	0
04:00	0	0	0	0	0	0	0	0	0	0	0	0	0	0
05:00	0	1	1	0	0	0	0	0	0	0	0	0	0	2
06:00	0	1	0	0	0	0	0	0	0	0	0	0	0	1
07:00	0	1	0	0	0	0	0	0	0	0	0	0	0	1
08:00	0	2	0	0	0	1	0	0	0	0	0	0	0	3
09:00	0	9	3	0	0	1	0	0	0	0	0	0	0	13
10:00	1	7	0	0	0	0	0	0	0	0	1	0	0	9
11:00	0	14	3	0	1	0	0	0	0	0	0	0	0	18
12 PM	3	9	0	0	1	3	0	0	0	0	0	0	0	16
13:00	1	23	1	0	0	0	0	0	0	0	0	0	0	25
14:00	2	22	0	0	0	0	0	0	0	0	0	0	0	24
15:00	1	20	1	0	0	1	0	0	0	0	1	0	0	24
16:00	0	19	2	0	0	2	0	0	0	0	0	0	0	23
17:00	0	19	1	0	0	0	0	0	0	0	0	0	0	20
18:00	0	12	2	0	0	0	0	0	0	0	0	0	0	14
19:00	0	5	0	0	0	0	0	0	0	0	0	0	0	5
20:00	0	13	1	0	0	0	1	0	0	0	0	0	0	15
21:00	0	8	0	0	1	1	0	0	0	0	0	0	0	10
22:00	1	5	0	0	0	0	0	0	0	0	0	0	0	6
23:00	0	2	0	0	0	0	0	0	0	0	0	0	0	2
Day Total	9	192	15	0	3	9	1	0	0	0	2	0	0	231
Percent	3.9%	83.1%	6.5%	0.0%	1.3%	3.9%	0.4%	0.0%	0.0%	0.0%	0.9%	0.0%	0.0%	
AM Peak	10:00	11:00	09:00		11:00	08:00					10:00			11:00
Vol.	1	14	3		1	1					1			18
PM Peak	12:00	13:00	16:00		12:00	12:00	20:00				15:00			13:00
Vol.	3	23	2		1	3	1				1			25

**Ontario Traffic, Inc.**  
 17705 Leslie St., Unit 6  
 Newmarket, Ontario L3Y 3E3  
 Tel: (905) 898-7711 Fax: (905) 898-3664

Site Code: 4  
 Station ID: U137  
 Silvercreek Dr between Imperial Way &  
 Falconcrest Dr  
 Date Start: 27-May-22  
 Date End: 02-Jun-22  
 Date Start: 27-May-22

EB

Start Time	Bikes	Cars & Trailers	2 Axle Long	Buses	2 Axle 6 Tire	3 Axle Single	4 Axle Single	<5 Axl Double	5 Axle Double	>6 Axl Double	<6 Axl Multi	6 Axle Multi	>6 Axl Multi	Total
05/30/22	0	1	0	0	0	0	0	0	0	0	0	0	0	1
01:00	0	0	0	0	0	0	0	0	0	0	0	0	0	0
02:00	0	2	0	0	0	0	0	0	0	0	0	0	0	2
03:00	0	0	1	0	0	0	0	0	0	0	0	0	0	1
04:00	0	0	0	0	0	0	0	0	0	0	0	0	0	0
05:00	0	1	0	0	0	0	0	0	0	0	0	0	0	1
06:00	0	1	0	0	0	0	0	0	0	0	0	0	0	1
07:00	0	3	3	0	0	0	0	0	0	0	0	0	0	6
08:00	0	13	0	0	0	1	0	0	0	0	0	0	0	14
09:00	0	3	3	0	0	0	0	0	0	0	0	0	0	6
10:00	0	10	1	0	0	0	0	0	0	0	0	0	0	11
11:00	0	13	2	0	0	0	0	0	0	0	0	0	0	15
12 PM	0	12	4	0	0	1	0	0	0	0	0	0	1	18
13:00	0	14	1	0	0	0	0	0	0	0	0	0	0	15
14:00	1	9	3	0	0	0	0	0	0	0	1	0	0	14
15:00	1	13	0	0	0	0	0	0	0	0	0	0	0	14
16:00	0	19	0	0	0	0	0	0	0	0	0	0	0	19
17:00	0	26	2	0	0	0	0	0	0	0	0	0	0	28
18:00	0	16	1	0	1	0	0	0	0	0	0	0	0	18
19:00	0	14	1	0	0	0	0	0	0	0	0	0	0	15
20:00	0	15	0	0	0	0	0	0	0	0	0	0	0	15
21:00	0	11	0	0	0	0	0	0	0	0	0	0	0	11
22:00	0	2	1	0	0	0	0	0	0	0	0	0	0	3
23:00	0	2	0	0	0	0	0	0	0	0	0	0	0	2
Day Total	2	200	23	0	1	2	0	0	0	0	1	0	1	230
Percent	0.9%	87.0%	10.0%	0.0%	0.4%	0.9%	0.0%	0.0%	0.0%	0.0%	0.4%	0.0%	0.4%	
AM Peak		08:00	07:00			08:00								11:00
Vol.		13	3			1								15
PM Peak	14:00	17:00	12:00		18:00	12:00					14:00		12:00	17:00
Vol.	1	26	4		1	1					1		1	28

**Ontario Traffic, Inc.**  
 17705 Leslie St., Unit 6  
 Newmarket, Ontario L3Y 3E3  
 Tel: (905) 898-7711 Fax: (905) 898-3664

Site Code: 4  
 Station ID: U137  
 Silvercreek Dr between Imperial Way &  
 Falconcrest Dr  
 Date Start: 27-May-22  
 Date End: 02-Jun-22  
 Date Start: 27-May-22

EB

Start Time	Bikes	Cars & Trailers	2 Axle Long	Buses	2 Axle 6 Tire	3 Axle Single	4 Axle Single	<5 Axl Double	5 Axle Double	>6 Axl Double	<6 Axl Multi	6 Axle Multi	>6 Axl Multi	Total
05/31/22	0	1	0	0	0	0	0	0	0	0	0	0	0	1
01:00	0	1	0	0	0	0	0	0	0	0	0	0	0	1
02:00	0	0	0	0	0	0	0	0	0	0	0	0	0	0
03:00	0	0	1	0	0	0	0	0	0	0	0	0	0	1
04:00	0	0	0	0	0	0	0	0	0	0	0	0	0	0
05:00	0	0	0	0	0	0	0	0	0	0	0	0	0	0
06:00	0	1	0	0	0	0	0	0	0	0	0	0	0	1
07:00	0	3	1	0	0	0	0	0	0	0	0	0	0	4
08:00	0	8	0	0	0	0	0	0	0	0	0	0	0	8
09:00	0	<b>12</b>	1	0	0	0	0	0	0	0	0	0	0	13
10:00	0	1	0	0	0	<b>1</b>	0	0	0	0	<b>1</b>	0	0	3
11:00	0	11	<b>3</b>	0	0	0	0	0	0	0	0	0	0	<b>14</b>
12 PM	0	11	2	0	0	0	0	0	0	0	0	0	0	13
13:00	0	8	2	0	0	0	0	0	0	0	0	0	0	10
14:00	0	9	0	0	0	0	0	0	0	0	0	0	0	9
15:00	0	<b>20</b>	0	0	0	0	0	<b>1</b>	0	0	<b>1</b>	0	0	22
16:00	<b>1</b>	16	0	0	<b>1</b>	0	0	0	0	0	0	0	0	18
17:00	1	20	<b>3</b>	0	0	<b>1</b>	0	0	0	0	0	0	0	<b>25</b>
18:00	0	11	1	0	0	0	0	1	0	0	0	0	0	13
19:00	0	18	1	0	0	0	0	0	0	0	1	0	0	20
20:00	0	8	2	0	0	1	0	0	0	0	0	0	0	11
21:00	0	13	0	0	0	0	0	0	0	0	0	0	0	13
22:00	0	8	0	0	0	0	0	0	0	0	0	0	0	8
23:00	0	2	0	0	0	0	0	0	0	0	0	0	0	2
Day Total	2	182	17	0	1	3	0	2	0	0	3	0	0	210
Percent	1.0%	86.7%	8.1%	0.0%	0.5%	1.4%	0.0%	1.0%	0.0%	0.0%	1.4%	0.0%	0.0%	
AM Peak		09:00	11:00			10:00					10:00			11:00
Vol.		12	3			1					1			14
PM Peak	16:00	15:00	17:00		16:00	17:00		15:00			15:00			17:00
Vol.	1	20	3		1	1		1			1			25





**Ontario Traffic, Inc.**  
 17705 Leslie St., Unit 6  
 Newmarket, Ontario L3Y 3E3  
 Tel: (905) 898-7711 Fax: (905) 898-3664

Site Code: 4  
 Station ID: U137  
 Silvercreek Dr between Imperial Way &  
 Falconcrest Dr  
 Date Start: 27-May-22  
 Date End: 02-Jun-22  
 Date Start: 27-May-22

EB

Start Time	Bikes	Cars & Trailers	2 Axle Long	Buses	2 Axle 6 Tire	3 Axle Single	4 Axle Single	<5 Axl Double	5 Axle Double	>6 Axl Double	<6 Axl Multi	6 Axle Multi	>6 Axl Multi	Total
06/02/22	0	2	1	0	0	0	0	0	0	0	0	0	0	3
01:00	0	1	0	0	0	0	0	0	0	0	0	0	0	1
02:00	0	0	0	0	0	0	0	0	0	0	0	0	0	0
03:00	0	0	0	0	0	0	0	0	0	0	0	0	0	0
04:00	0	0	1	0	0	0	0	0	0	0	0	0	0	1
05:00	0	0	0	0	0	0	0	0	0	0	0	0	0	0
06:00	0	0	0	0	0	0	0	0	0	0	0	0	0	0
07:00	0	5	1	0	0	0	0	0	0	0	0	0	0	6
08:00	0	13	0	0	0	1	0	0	0	0	0	0	0	14
09:00	0	15	0	0	0	1	0	0	0	0	0	0	0	16
10:00	0	9	0	0	0	0	0	1	0	0	0	0	0	10
11:00	0	15	0	0	0	0	0	0	0	0	0	0	0	15
12 PM	0	10	0	0	0	1	0	0	0	0	1	0	0	12
13:00	1	13	1	0	0	0	0	0	0	1	0	0	0	16
14:00	0	17	1	0	0	0	0	0	0	0	1	0	0	19
15:00	0	21	1	0	1	0	0	0	0	0	1	0	0	24
16:00	0	17	3	0	0	1	0	0	0	0	0	0	0	21
17:00	0	28	2	0	0	0	0	0	0	0	1	0	0	31
18:00	0	17	3	0	0	0	0	0	0	0	0	0	0	20
19:00	0	25	3	1	1	0	0	0	0	0	0	0	0	30
20:00	0	18	0	0	0	0	0	0	0	0	0	0	0	18
21:00	0	9	1	0	0	0	0	0	0	0	0	0	0	10
22:00	0	8	0	0	0	0	0	0	0	0	0	0	0	8
23:00	0	3	0	0	0	0	0	0	0	0	0	0	0	3
Day Total	1	246	18	1	2	4	0	1	0	1	4	0	0	278
Percent	0.4%	88.5%	6.5%	0.4%	0.7%	1.4%	0.0%	0.4%	0.0%	0.4%	1.4%	0.0%	0.0%	
AM Peak Vol.		09:00 15	00:00 1			08:00 1		10:00 1						09:00 16
PM Peak Vol.	13:00 1	17:00 28	16:00 3	19:00 1	15:00 1	12:00 1				13:00 1	12:00 1			17:00 31
Grand Total	35	1491	129	1	12	36	1	4	1	3	13	0	2	1728
Percent	2.0%	86.3%	7.5%	0.1%	0.7%	2.1%	0.1%	0.2%	0.1%	0.2%	0.8%	0.0%	0.1%	

**Ontario Traffic, Inc.**  
 17705 Leslie St., Unit 6  
 Newmarket, Ontario L3Y 3E3  
 Tel: (905) 898-7711 Fax: (905) 898-3664

Site Code: 4  
 Station ID: U137  
 Silvercreek Dr between Imperial Way &  
 Falconcrest Dr  
 Date Start: 27-May-22  
 Date End: 02-Jun-22  
 Date Start: 27-May-22

WB

Start Time	Bikes	Cars & Trailers	2 Axle Long	Buses	2 Axle 6 Tire	3 Axle Single	4 Axle Single	<5 Axl Double	5 Axle Double	>6 Axl Double	<6 Axl Multi	6 Axle Multi	>6 Axl Multi	Total
05/27/22	0	2	0	0	0	0	0	0	0	0	0	0	0	2
01:00	0	5	1	0	0	0	0	0	0	0	0	0	0	6
02:00	0	2	0	0	0	0	0	0	0	0	0	0	0	2
03:00	0	2	0	0	0	0	0	0	0	0	0	0	0	2
04:00	0	0	0	0	0	0	0	0	0	0	0	0	0	0
05:00	0	5	0	0	0	0	0	0	0	0	0	0	0	5
06:00	0	8	0	0	0	0	0	0	0	0	0	0	0	8
07:00	0	10	1	0	0	0	0	0	0	0	0	0	0	11
08:00	0	<b>26</b>	<b>2</b>	0	<b>1</b>	0	0	0	0	0	0	0	0	<b>29</b>
09:00	0	16	1	0	0	0	0	0	0	0	0	0	0	17
10:00	0	15	1	0	0	<b>1</b>	0	0	0	0	0	0	0	17
11:00	<b>1</b>	15	1	0	0	0	0	0	0	0	0	0	0	17
12 PM	1	23	2	0	<b>1</b>	<b>2</b>	0	0	0	0	0	0	0	<b>29</b>
13:00	0	11	0	0	1	0	0	0	0	0	<b>1</b>	0	0	13
14:00	1	18	0	0	0	0	0	0	0	0	0	0	0	19
15:00	0	20	0	0	1	0	0	0	0	0	0	0	0	21
16:00	0	<b>24</b>	<b>4</b>	0	1	0	0	0	0	0	0	0	0	29
17:00	0	22	2	0	0	0	0	0	0	0	0	0	0	24
18:00	0	19	0	0	0	0	0	0	0	0	0	0	0	19
19:00	1	17	1	0	0	0	0	0	0	0	0	0	0	19
20:00	<b>2</b>	16	1	0	0	0	0	0	0	0	0	0	0	19
21:00	0	9	0	0	0	0	0	0	0	0	0	0	0	9
22:00	0	8	0	0	0	0	0	0	0	0	0	0	0	8
23:00	0	5	0	0	0	0	0	0	0	0	0	0	0	5
Day Total	6	298	17	0	5	3	0	0	0	0	1	0	0	330
Percent	1.8%	90.3%	5.2%	0.0%	1.5%	0.9%	0.0%	0.0%	0.0%	0.0%	0.3%	0.0%	0.0%	
AM Peak	11:00	08:00	08:00		08:00	10:00								08:00
Vol.	1	26	2		1	1								29
PM Peak	20:00	16:00	16:00		12:00	12:00					13:00			12:00
Vol.	2	24	4		1	2					1			29

**Ontario Traffic, Inc.**  
 17705 Leslie St., Unit 6  
 Newmarket, Ontario L3Y 3E3  
 Tel: (905) 898-7711 Fax: (905) 898-3664

Site Code: 4  
 Station ID: U137  
 Silvercreek Dr between Imperial Way &  
 Falconcrest Dr  
 Date Start: 27-May-22  
 Date End: 02-Jun-22  
 Date Start: 27-May-22

WB

Start Time	Bikes	Cars & Trailers	2 Axle Long	Buses	2 Axle 6 Tire	3 Axle Single	4 Axle Single	<5 Axl Double	5 Axle Double	>6 Axl Double	<6 Axl Multi	6 Axle Multi	>6 Axl Multi	Total
05/28/22	0	1	0	0	0	0	0	0	0	0	0	0	0	1
01:00	0	2	0	0	0	0	0	0	0	0	0	0	0	2
02:00	0	3	0	0	0	0	0	0	0	0	0	0	0	3
03:00	0	1	0	0	0	0	0	0	0	0	0	0	0	1
04:00	0	0	0	0	0	0	0	0	0	0	0	0	0	0
05:00	0	0	0	0	0	0	0	0	0	0	0	0	0	0
06:00	0	3	0	0	0	0	0	0	0	0	0	0	0	3
07:00	0	3	0	0	0	0	0	0	0	0	0	0	0	3
08:00	0	13	0	0	0	0	0	0	0	0	0	0	0	13
09:00	0	21	2	0	0	0	1	0	0	0	0	0	0	24
10:00	1	28	3	0	0	0	0	0	0	0	0	0	0	32
11:00	1	16	1	0	0	0	0	0	0	0	0	0	0	18
12 PM	0	24	1	0	0	0	0	0	0	0	0	0	0	25
13:00	1	20	4	0	1	0	0	0	0	0	1	0	0	27
14:00	4	14	1	0	0	0	0	0	0	0	0	0	0	19
15:00	0	11	0	0	2	0	0	0	0	0	1	0	0	14
16:00	0	11	2	0	1	1	0	0	0	0	0	0	0	15
17:00	0	15	1	0	1	0	0	0	0	0	0	0	0	17
18:00	1	12	0	0	1	0	0	0	0	0	0	0	0	14
19:00	0	10	2	0	0	0	0	0	0	0	0	0	0	12
20:00	0	8	3	0	0	0	0	0	0	0	0	0	0	11
21:00	0	0	0	0	0	0	0	0	0	0	0	0	0	0
22:00	0	1	0	0	0	0	0	0	0	0	0	0	0	1
23:00	0	0	0	0	0	0	0	0	0	0	0	0	0	0
Day Total	8	217	20	0	6	1	1	0	0	0	2	0	0	255
Percent	3.1%	85.1%	7.8%	0.0%	2.4%	0.4%	0.4%	0.0%	0.0%	0.0%	0.8%	0.0%	0.0%	
AM Peak	10:00	10:00	10:00				09:00							10:00
Vol.	1	28	3				1							32
PM Peak	14:00	12:00	13:00		15:00	16:00					13:00			13:00
Vol.	4	24	4		2	1					1			27

**Ontario Traffic, Inc.**  
 17705 Leslie St., Unit 6  
 Newmarket, Ontario L3Y 3E3  
 Tel: (905) 898-7711 Fax: (905) 898-3664

Site Code: 4  
 Station ID: U137  
 Silvercreek Dr between Imperial Way &  
 Falconcrest Dr  
 Date Start: 27-May-22  
 Date End: 02-Jun-22  
 Date Start: 27-May-22

WB

Start Time	Bikes	Cars & Trailers	2 Axle Long	Buses	2 Axle 6 Tire	3 Axle Single	4 Axle Single	<5 Axl Double	5 Axle Double	>6 Axl Double	<6 Axl Multi	6 Axle Multi	>6 Axl Multi	Total
05/29/22	0	0	0	0	0	0	0	0	0	0	0	0	0	0
01:00	0	0	0	0	0	0	0	0	0	0	0	0	0	0
02:00	0	0	0	0	0	0	0	0	0	0	0	0	0	0
03:00	0	0	0	0	0	0	0	0	0	0	0	0	0	0
04:00	0	1	0	0	0	0	0	0	0	0	0	0	0	1
05:00	0	1	0	0	0	0	0	0	0	0	0	0	0	1
06:00	0	1	0	0	0	0	0	0	0	0	0	0	0	1
07:00	0	2	0	0	0	0	0	0	0	0	1	0	0	3
08:00	0	15	0	0	0	1	0	0	0	0	0	0	0	16
09:00	0	22	1	0	0	1	0	0	0	1	0	0	0	25
10:00	0	15	2	0	2	1	0	0	0	0	1	0	0	21
11:00	1	20	2	0	0	1	0	0	0	0	0	0	0	24
12 PM	1	20	2	0	1	0	0	0	0	0	0	0	0	24
13:00	2	22	0	0	1	0	0	0	0	0	0	0	0	25
14:00	2	17	3	0	0	0	0	0	0	0	0	0	0	22
15:00	1	13	4	0	1	0	0	1	0	0	0	0	0	20
16:00	0	20	1	0	0	0	0	0	0	0	1	0	0	22
17:00	0	12	2	1	0	0	0	2	0	0	0	0	0	17
18:00	0	8	0	0	1	0	0	0	0	0	0	0	0	9
19:00	0	16	2	0	0	0	0	0	0	0	0	0	0	18
20:00	0	5	2	0	0	0	0	0	0	0	0	0	0	7
21:00	0	5	0	0	0	0	0	0	0	1	0	0	0	6
22:00	0	3	0	0	0	0	0	0	0	0	0	0	0	3
23:00	0	2	1	0	0	0	0	0	0	0	0	0	0	3
Day Total	7	220	22	1	6	4	0	3	0	2	3	0	0	268
Percent	2.6%	82.1%	8.2%	0.4%	2.2%	1.5%	0.0%	1.1%	0.0%	0.7%	1.1%	0.0%	0.0%	
AM Peak	11:00	09:00	10:00		10:00	08:00				09:00	07:00			09:00
Vol.	1	22	2		2	1				1	1			25
PM Peak	13:00	13:00	15:00	17:00	12:00			17:00		21:00	16:00			13:00
Vol.	2	22	4	1	1			2		1	1			25

**Ontario Traffic, Inc.**  
 17705 Leslie St., Unit 6  
 Newmarket, Ontario L3Y 3E3  
 Tel: (905) 898-7711 Fax: (905) 898-3664

Site Code: 4  
 Station ID: U137  
 Silvercreek Dr between Imperial Way &  
 Falconcrest Dr  
 Date Start: 27-May-22  
 Date End: 02-Jun-22  
 Date Start: 27-May-22

WB

Start Time	Bikes	Cars & Trailers	2 Axle Long	Buses	2 Axle 6 Tire	3 Axle Single	4 Axle Single	<5 Axl Double	5 Axle Double	>6 Axl Double	<6 Axl Multi	6 Axle Multi	>6 Axl Multi	Total
05/30/22	0	0	0	0	0	0	0	0	0	0	0	0	0	0
01:00	0	1	0	0	0	0	0	0	0	0	0	0	0	1
02:00	0	2	0	0	0	0	0	0	0	0	0	0	0	2
03:00	0	1	0	0	0	0	0	0	0	0	0	0	0	1
04:00	0	2	0	0	0	0	0	0	0	0	0	0	0	2
05:00	1	1	0	0	0	0	0	0	0	0	0	0	0	2
06:00	0	6	3	0	0	0	0	0	0	0	0	0	0	9
07:00	0	16	0	0	0	0	0	0	0	0	0	0	0	16
08:00	1	20	2	0	1	0	0	0	0	0	0	0	0	24
09:00	0	9	0	0	0	0	0	0	0	0	0	0	0	9
10:00	0	15	1	0	0	0	0	0	0	0	0	0	0	16
11:00	0	19	1	0	0	0	0	0	0	0	0	0	0	20
12 PM	0	12	3	0	1	0	0	1	0	0	0	0	0	17
13:00	1	14	1	0	0	0	0	0	0	0	0	0	0	16
14:00	0	11	1	0	0	0	0	0	1	0	0	0	0	13
15:00	1	14	1	0	0	0	0	0	0	0	0	0	0	16
16:00	0	17	1	0	1	0	0	0	0	0	0	0	0	19
17:00	0	28	2	0	0	0	0	0	0	0	0	0	0	30
18:00	0	18	1	0	0	0	0	0	0	0	0	0	0	19
19:00	0	16	2	0	0	0	0	0	0	0	0	0	0	18
20:00	0	15	0	0	0	0	0	0	0	0	0	0	0	15
21:00	0	5	0	0	0	0	0	0	0	0	0	0	0	5
22:00	0	2	1	0	0	0	0	0	0	0	0	0	0	3
23:00	0	1	1	0	0	0	0	0	0	0	0	0	0	2
Day Total	4	245	21	0	3	0	0	1	1	0	0	0	0	275
Percent	1.5%	89.1%	7.6%	0.0%	1.1%	0.0%	0.0%	0.4%	0.4%	0.0%	0.0%	0.0%	0.0%	
AM Peak	05:00	08:00	06:00		08:00									08:00
Vol.	1	20	3		1									24
PM Peak	13:00	17:00	12:00		12:00			12:00	14:00					17:00
Vol.	1	28	3		1			1	1					30







**Ontario Traffic, Inc.**  
 17705 Leslie St., Unit 6  
 Newmarket, Ontario L3Y 3E3  
 Tel: (905) 898-7711 Fax: (905) 898-3664

Site Code: 4  
 Station ID: U137  
 Silvercreek Dr between Imperial Way &  
 Falconcrest Dr  
 Date Start: 27-May-22  
 Date End: 02-Jun-22  
 Date Start: 27-May-22

WB

Start Time	Bikes	Cars & Trailers	2 Axle Long	Buses	2 Axle 6 Tire	3 Axle Single	4 Axle Single	<5 Axl Double	5 Axle Double	>6 Axl Double	<6 Axl Multi	6 Axle Multi	>6 Axl Multi	Total
06/02/22	0	2	0	0	0	0	0	0	0	0	0	0	0	2
01:00	0	1	0	0	0	0	0	0	0	0	0	0	0	1
02:00	0	1	0	0	0	0	0	0	0	0	0	0	0	1
03:00	0	2	0	0	0	0	0	0	0	0	0	0	0	2
04:00	0	1	0	0	0	0	0	0	0	0	0	0	0	1
05:00	0	3	0	0	0	0	0	0	0	0	0	0	0	3
06:00	0	10	0	0	0	0	0	0	0	0	0	0	0	10
07:00	0	19	2	0	0	0	0	0	0	0	0	0	0	21
08:00	1	23	0	0	1	1	0	0	0	0	0	0	0	26
09:00	0	11	2	0	0	0	0	0	0	0	0	0	0	13
10:00	1	17	0	0	0	0	0	0	0	0	0	0	0	18
11:00	0	24	1	0	0	0	0	1	0	0	0	0	0	26
12 PM	0	15	2	0	0	0	0	0	0	0	0	0	0	17
13:00	0	16	0	0	0	0	0	0	0	0	0	0	0	16
14:00	0	11	0	0	0	0	0	0	0	0	0	0	0	11
15:00	0	11	1	0	1	0	0	0	0	0	0	0	0	13
16:00	1	27	0	0	0	0	0	0	0	0	1	0	0	29
17:00	1	33	1	0	0	0	0	0	0	0	0	0	0	35
18:00	0	17	2	0	0	0	0	0	0	0	0	0	0	19
19:00	0	14	2	0	0	0	0	0	0	0	0	0	0	16
20:00	0	16	2	0	0	0	0	0	0	0	0	0	0	18
21:00	0	9	1	0	0	0	0	0	0	0	0	0	0	10
22:00	0	6	2	0	0	0	0	0	0	0	0	0	0	8
23:00	0	2	2	0	0	0	0	0	0	0	0	0	0	4
Day Total	4	291	20	0	2	1	0	1	0	0	1	0	0	320
Percent	1.3%	90.9%	6.3%	0.0%	0.6%	0.3%	0.0%	0.3%	0.0%	0.0%	0.3%	0.0%	0.0%	
AM Peak	08:00	11:00	07:00		08:00	08:00		11:00						08:00
Vol.	1	24	2		1	1		1						26
PM Peak	16:00	17:00	12:00		15:00						16:00			17:00
Vol.	1	33	2		1						1			35
Grand Total	36	1768	144	1	25	10	1	5	1	2	8	0	0	2001
Percent	1.8%	88.4%	7.2%	0.0%	1.2%	0.5%	0.0%	0.2%	0.0%	0.1%	0.4%	0.0%	0.0%	

**Ontario Traffic, Inc.**  
 17705 Leslie St., Unit 6  
 Newmarket, Ontario L3Y 3E3  
 Tel: (905) 898-7711 Fax: (905) 898-3664

Site Code: 4  
 Station ID: U137  
 Silvercreek Dr between Imperial Way &  
 Falconcrest Dr  
 Date Start: 27-May-22  
 Date End: 02-Jun-22  
 Date Start: 27-May-22

EB, WB														
Start Time	Bikes	Cars & Trailers	2 Axle Long	Buses	2 Axle 6 Tire	3 Axle Single	4 Axle Single	<5 Axl Double	5 Axle Double	>6 Axl Double	<6 Axl Multi	6 Axle Multi	>6 Axl Multi	Total
05/27/22	0	5	0	0	1	0	0	0	0	0	0	0	0	6
01:00	0	5	1	0	0	0	0	0	0	0	0	0	0	6
02:00	0	2	0	0	0	0	0	0	0	0	0	0	0	2
03:00	0	2	0	0	0	0	0	0	0	0	0	0	0	2
04:00	0	1	0	0	0	0	0	0	0	0	0	0	0	1
05:00	0	5	1	0	0	0	0	0	0	0	0	0	0	6
06:00	0	9	0	0	0	0	0	0	0	0	0	0	0	9
07:00	0	16	2	0	0	1	0	0	0	0	0	0	0	19
08:00	0	<b>32</b>	3	0	1	0	0	0	0	0	0	0	0	<b>36</b>
09:00	0	26	<b>4</b>	0	0	0	0	0	0	0	0	0	0	30
10:00	0	23	2	0	0	1	0	0	0	0	0	0	0	26
11:00	<b>3</b>	26	2	0	0	1	0	0	0	0	0	0	0	32
12 PM	<b>2</b>	43	3	0	<b>1</b>	<b>3</b>	0	0	0	0	0	0	0	52
13:00	0	24	0	0	1	2	0	0	0	0	<b>1</b>	0	0	28
14:00	1	29	1	0	0	0	0	0	0	0	1	0	0	32
15:00	0	40	3	0	1	0	0	0	0	0	0	0	0	44
16:00	1	47	<b>6</b>	0	1	0	0	0	0	0	0	0	0	<b>55</b>
17:00	1	<b>48</b>	5	0	0	0	0	0	0	0	0	0	0	54
18:00	0	41	0	0	0	0	0	0	0	0	0	0	0	41
19:00	2	42	2	0	0	1	0	0	0	0	0	0	0	47
20:00	2	33	2	0	0	0	0	0	0	0	0	0	0	37
21:00	1	18	2	0	0	0	0	0	0	0	0	0	0	21
22:00	0	17	1	0	0	0	0	0	0	0	0	0	0	18
23:00	0	12	2	0	0	0	0	0	0	0	0	0	0	14
Day Total	13	546	42	0	6	9	0	0	0	0	2	0	0	618
Percent	2.1%	88.3%	6.8%	0.0%	1.0%	1.5%	0.0%	0.0%	0.0%	0.0%	0.3%	0.0%	0.0%	
AM Peak	11:00	08:00	09:00		00:00	07:00								08:00
Vol.	3	32	4		1	1								36
PM Peak	12:00	17:00	16:00		12:00	12:00					13:00			16:00
Vol.	2	48	6		1	3					1			55

**Ontario Traffic, Inc.**  
 17705 Leslie St., Unit 6  
 Newmarket, Ontario L3Y 3E3  
 Tel: (905) 898-7711 Fax: (905) 898-3664

Site Code: 4  
 Station ID: U137  
 Silvercreek Dr between Imperial Way &  
 Falconcrest Dr  
 Date Start: 27-May-22  
 Date End: 02-Jun-22  
 Date Start: 27-May-22

EB, WB

Start Time	Bikes	Cars & Trailers	2 Axle Long	Buses	2 Axle 6 Tire	3 Axle Single	4 Axle Single	<5 Axl Double	5 Axle Double	>6 Axl Double	<6 Axl Multi	6 Axle Multi	>6 Axl Multi	Total
05/28/22	0	7	0	0	0	0	0	0	0	0	0	0	0	7
01:00	0	4	0	0	0	0	0	0	0	0	0	0	0	4
02:00	0	3	0	0	0	0	0	0	0	0	0	0	0	3
03:00	0	1	0	0	1	0	0	0	0	0	0	0	0	2
04:00	0	0	0	0	0	0	0	0	0	0	0	0	0	0
05:00	0	1	0	0	0	0	0	0	0	0	0	0	0	1
06:00	0	3	1	0	0	0	0	0	0	0	0	0	0	4
07:00	0	5	0	0	0	0	0	0	0	0	0	0	0	5
08:00	0	19	0	0	0	0	0	1	0	0	0	0	0	20
09:00	0	33	4	0	0	0	1	0	0	0	0	0	0	38
10:00	1	40	3	0	0	0	0	0	0	0	0	0	0	44
11:00	1	28	2	0	0	1	0	0	0	0	0	0	0	32
12 PM	1	35	2	0	0	1	0	0	0	1	0	0	1	41
13:00	2	43	4	0	1	0	0	0	0	1	1	0	0	52
14:00	4	33	1	0	0	4	0	0	0	0	0	0	0	42
15:00	3	30	3	0	2	0	0	0	0	0	1	0	0	39
16:00	1	28	2	0	2	1	0	0	0	0	2	0	0	36
17:00	0	35	3	0	1	2	0	0	0	0	0	0	0	41
18:00	1	34	2	0	1	0	0	0	0	0	0	0	0	38
19:00	3	16	2	0	0	2	0	0	0	0	0	0	0	23
20:00	0	20	3	0	1	0	0	0	0	0	0	0	0	24
21:00	0	9	0	0	0	0	0	0	0	0	0	0	0	9
22:00	0	3	1	0	0	0	0	0	0	0	0	0	0	4
23:00	0	1	0	0	0	0	0	0	0	0	0	0	0	1
Day Total	17	431	33	0	9	11	1	1	0	2	4	0	1	510
Percent	3.3%	84.5%	6.5%	0.0%	1.8%	2.2%	0.2%	0.2%	0.0%	0.4%	0.8%	0.0%	0.2%	
AM Peak	10:00	10:00	09:00		03:00	11:00	09:00	08:00						10:00
Vol.	1	40	4		1	1	1	1						44
PM Peak	14:00	13:00	13:00		15:00	14:00				12:00	16:00		12:00	13:00
Vol.	4	43	4		2	4				1	2		1	52

**Ontario Traffic, Inc.**  
 17705 Leslie St., Unit 6  
 Newmarket, Ontario L3Y 3E3  
 Tel: (905) 898-7711 Fax: (905) 898-3664

Site Code: 4  
 Station ID: U137  
 Silvercreek Dr between Imperial Way &  
 Falconcrest Dr  
 Date Start: 27-May-22  
 Date End: 02-Jun-22  
 Date Start: 27-May-22

EB, WB

Start Time	Bikes	Cars & Trailers	2 Axle Long	Buses	2 Axle 6 Tire	3 Axle Single	4 Axle Single	<5 Axl Double	5 Axle Double	>6 Axl Double	<6 Axl Multi	6 Axle Multi	>6 Axl Multi	Total
05/29/22	0	0	0	0	0	0	0	0	0	0	0	0	0	0
01:00	0	0	0	0	0	0	0	0	0	0	0	0	0	0
02:00	0	0	0	0	0	0	0	0	0	0	0	0	0	0
03:00	0	0	0	0	0	0	0	0	0	0	0	0	0	0
04:00	0	1	0	0	0	0	0	0	0	0	0	0	0	1
05:00	0	2	1	0	0	0	0	0	0	0	0	0	0	3
06:00	0	2	0	0	0	0	0	0	0	0	0	0	0	2
07:00	0	3	0	0	0	0	0	0	0	0	1	0	0	4
08:00	0	17	0	0	0	2	0	0	0	0	0	0	0	19
09:00	0	31	4	0	0	2	0	0	0	1	0	0	0	38
10:00	1	22	2	0	2	1	0	0	0	0	2	0	0	30
11:00	1	34	5	0	1	1	0	0	0	0	0	0	0	42
12 PM	4	29	2	0	2	3	0	0	0	0	0	0	0	40
13:00	3	45	1	0	1	0	0	0	0	0	0	0	0	50
14:00	4	39	3	0	0	0	0	0	0	0	0	0	0	46
15:00	2	33	5	0	1	1	0	1	0	0	1	0	0	44
16:00	0	39	3	0	0	2	0	0	0	0	1	0	0	45
17:00	0	31	3	1	0	0	0	2	0	0	0	0	0	37
18:00	0	20	2	0	1	0	0	0	0	0	0	0	0	23
19:00	0	21	2	0	0	0	0	0	0	0	0	0	0	23
20:00	0	18	3	0	0	0	1	0	0	0	0	0	0	22
21:00	0	13	0	0	1	1	0	0	0	1	0	0	0	16
22:00	1	8	0	0	0	0	0	0	0	0	0	0	0	9
23:00	0	4	1	0	0	0	0	0	0	0	0	0	0	5
Day Total	16	412	37	1	9	13	1	3	0	2	5	0	0	499
Percent	3.2%	82.6%	7.4%	0.2%	1.8%	2.6%	0.2%	0.6%	0.0%	0.4%	1.0%	0.0%	0.0%	
AM Peak	10:00	11:00	11:00		10:00	08:00				09:00	10:00			11:00
Vol.	1	34	5		2	2				1	2			42
PM Peak	12:00	13:00	15:00	17:00	12:00	12:00	20:00	17:00		21:00	15:00			13:00
Vol.	4	45	5	1	2	3	1	2		1	1			50

**Ontario Traffic, Inc.**  
 17705 Leslie St., Unit 6  
 Newmarket, Ontario L3Y 3E3  
 Tel: (905) 898-7711 Fax: (905) 898-3664

Site Code: 4  
 Station ID: U137  
 Silvercreek Dr between Imperial Way &  
 Falconcrest Dr  
 Date Start: 27-May-22  
 Date End: 02-Jun-22  
 Date Start: 27-May-22

EB, WB

Start Time	Bikes	Cars & Trailers	2 Axle Long	Buses	2 Axle 6 Tire	3 Axle Single	4 Axle Single	<5 Axl Double	5 Axle Double	>6 Axl Double	<6 Axl Multi	6 Axle Multi	>6 Axl Multi	Total
05/30/22	0	1	0	0	0	0	0	0	0	0	0	0	0	1
01:00	0	1	0	0	0	0	0	0	0	0	0	0	0	1
02:00	0	4	0	0	0	0	0	0	0	0	0	0	0	4
03:00	0	1	1	0	0	0	0	0	0	0	0	0	0	2
04:00	0	2	0	0	0	0	0	0	0	0	0	0	0	2
05:00	1	2	0	0	0	0	0	0	0	0	0	0	0	3
06:00	0	7	3	0	0	0	0	0	0	0	0	0	0	10
07:00	0	19	3	0	0	0	0	0	0	0	0	0	0	22
08:00	1	33	2	0	1	1	0	0	0	0	0	0	0	38
09:00	0	12	3	0	0	0	0	0	0	0	0	0	0	15
10:00	0	25	2	0	0	0	0	0	0	0	0	0	0	27
11:00	0	32	3	0	0	0	0	0	0	0	0	0	0	35
12 PM	0	24	7	0	1	1	0	1	0	0	0	0	1	35
13:00	1	28	2	0	0	0	0	0	0	0	0	0	0	31
14:00	1	20	4	0	0	0	0	0	1	0	1	0	0	27
15:00	2	27	1	0	0	0	0	0	0	0	0	0	0	30
16:00	0	36	1	0	1	0	0	0	0	0	0	0	0	38
17:00	0	54	4	0	0	0	0	0	0	0	0	0	0	58
18:00	0	34	2	0	1	0	0	0	0	0	0	0	0	37
19:00	0	30	3	0	0	0	0	0	0	0	0	0	0	33
20:00	0	30	0	0	0	0	0	0	0	0	0	0	0	30
21:00	0	16	0	0	0	0	0	0	0	0	0	0	0	16
22:00	0	4	2	0	0	0	0	0	0	0	0	0	0	6
23:00	0	3	1	0	0	0	0	0	0	0	0	0	0	4
Day Total	6	445	44	0	4	2	0	1	1	0	1	0	1	505
Percent	1.2%	88.1%	8.7%	0.0%	0.8%	0.4%	0.0%	0.2%	0.2%	0.0%	0.2%	0.0%	0.2%	
AM Peak	05:00	08:00	06:00		08:00	08:00								08:00
Vol.	1	33	3		1	1								38
PM Peak	15:00	17:00	12:00		12:00	12:00		12:00	14:00		14:00		12:00	17:00
Vol.	2	54	7		1	1		1	1		1		1	58

**Ontario Traffic, Inc.**  
 17705 Leslie St., Unit 6  
 Newmarket, Ontario L3Y 3E3  
 Tel: (905) 898-7711 Fax: (905) 898-3664

Site Code: 4  
 Station ID: U137  
 Silvercreek Dr between Imperial Way &  
 Falconcrest Dr  
 Date Start: 27-May-22  
 Date End: 02-Jun-22  
 Date Start: 27-May-22

EB, WB

Start Time	Bikes	Cars & Trailers	2 Axle Long	Buses	2 Axle 6 Tire	3 Axle Single	4 Axle Single	<5 Axl Double	5 Axle Double	>6 Axl Double	<6 Axl Multi	6 Axle Multi	>6 Axl Multi	Total
05/31/22	0	2	0	0	0	0	0	0	0	0	0	0	0	2
01:00	0	2	0	0	0	0	0	0	0	0	0	0	0	2
02:00	0	2	0	0	0	0	0	0	0	0	0	0	0	2
03:00	0	0	1	0	0	0	0	0	0	0	0	0	0	1
04:00	0	2	0	0	0	0	0	0	0	0	0	0	0	2
05:00	0	5	0	0	0	0	0	0	0	0	0	0	0	5
06:00	0	7	0	0	0	0	0	0	0	0	0	0	0	7
07:00	0	20	4	0	0	0	0	0	0	0	0	0	0	24
08:00	0	<b>33</b>	0	0	0	0	0	0	0	0	0	0	0	<b>33</b>
09:00	0	22	2	0	0	0	0	0	0	0	0	0	0	24
10:00	0	20	1	0	0	<b>1</b>	0	0	0	0	<b>1</b>	0	0	23
11:00	0	22	<b>7</b>	0	0	0	0	0	0	0	1	0	0	30
12 PM	0	22	2	0	0	0	0	0	0	0	0	0	0	24
13:00	<b>1</b>	18	2	0	0	0	0	0	0	0	0	0	0	21
14:00	0	18	0	0	0	0	0	0	0	0	0	0	0	18
15:00	1	35	2	0	0	0	0	<b>1</b>	0	0	<b>1</b>	0	0	40
16:00	1	31	2	0	<b>1</b>	0	0	0	0	0	0	0	0	35
17:00	1	<b>45</b>	<b>3</b>	0	0	<b>1</b>	0	0	0	0	0	0	0	<b>50</b>
18:00	0	35	2	0	0	1	0	1	0	0	0	0	0	39
19:00	1	30	2	0	0	0	0	0	0	0	1	0	0	34
20:00	0	15	2	0	0	1	0	0	0	0	0	0	0	18
21:00	0	20	0	0	0	0	0	0	0	0	0	0	0	20
22:00	0	12	2	0	0	0	0	0	0	0	0	0	0	14
23:00	0	3	0	0	0	0	0	0	0	0	0	0	0	3
Day Total	5	421	34	0	1	4	0	2	0	0	4	0	0	471
Percent	1.1%	89.4%	7.2%	0.0%	0.2%	0.8%	0.0%	0.4%	0.0%	0.0%	0.8%	0.0%	0.0%	
AM Peak		08:00	11:00			10:00					10:00			08:00
Vol.		33	7			1					1			33
PM Peak	13:00	17:00	17:00		16:00	17:00		15:00			15:00			17:00
Vol.	1	45	3		1	1		1			1			50



**Ontario Traffic, Inc.**  
 17705 Leslie St., Unit 6  
 Newmarket, Ontario L3Y 3E3  
 Tel: (905) 898-7711 Fax: (905) 898-3664

Site Code: 4  
 Station ID: U137  
 Silvercreek Dr between Imperial Way &  
 Falconcrest Dr  
 Date Start: 27-May-22  
 Date End: 02-Jun-22  
 Date Start: 27-May-22

EB, WB

Start Time	Bikes	Cars & Trailers	2 Axle Long	Buses	2 Axle 6 Tire	3 Axle Single	4 Axle Single	<5 Axl Double	5 Axle Double	>6 Axl Double	<6 Axl Multi	6 Axle Multi	>6 Axl Multi	Total
06/02/22	0	4	1	0	0	0	0	0	0	0	0	0	0	5
01:00	0	2	0	0	0	0	0	0	0	0	0	0	0	2
02:00	0	1	0	0	0	0	0	0	0	0	0	0	0	1
03:00	0	2	0	0	0	0	0	0	0	0	0	0	0	2
04:00	0	1	1	0	0	0	0	0	0	0	0	0	0	2
05:00	0	3	0	0	0	0	0	0	0	0	0	0	0	3
06:00	0	10	0	0	0	0	0	0	0	0	0	0	0	10
07:00	0	24	3	0	0	0	0	0	0	0	0	0	0	27
08:00	1	36	0	0	1	2	0	0	0	0	0	0	0	40
09:00	0	26	2	0	0	1	0	0	0	0	0	0	0	29
10:00	1	26	0	0	0	0	0	1	0	0	0	0	0	28
11:00	0	39	1	0	0	0	0	1	0	0	0	0	0	41
12 PM	0	25	2	0	0	1	0	0	0	0	1	0	0	29
13:00	1	29	1	0	0	0	0	0	0	1	0	0	0	32
14:00	0	28	1	0	0	0	0	0	0	0	1	0	0	30
15:00	0	32	2	0	2	0	0	0	0	0	1	0	0	37
16:00	1	44	3	0	0	1	0	0	0	0	1	0	0	50
17:00	1	61	3	0	0	0	0	0	0	0	1	0	0	66
18:00	0	34	5	0	0	0	0	0	0	0	0	0	0	39
19:00	0	39	5	1	1	0	0	0	0	0	0	0	0	46
20:00	0	34	2	0	0	0	0	0	0	0	0	0	0	36
21:00	0	18	2	0	0	0	0	0	0	0	0	0	0	20
22:00	0	14	2	0	0	0	0	0	0	0	0	0	0	16
23:00	0	5	2	0	0	0	0	0	0	0	0	0	0	7
Day Total	5	537	38	1	4	5	0	2	0	1	5	0	0	598
Percent	0.8%	89.8%	6.4%	0.2%	0.7%	0.8%	0.0%	0.3%	0.0%	0.2%	0.8%	0.0%	0.0%	
AM Peak	08:00	11:00	07:00		08:00	08:00		10:00						11:00
Vol.	1	39	3		1	2		1						41
PM Peak	13:00	17:00	18:00	19:00	15:00	12:00				13:00	12:00			17:00
Vol.	1	61	5	1	2	1				1	1			66
Grand Total	71	3259	273	2	37	46	2	9	2	5	21	0	2	3729
Percent	1.9%	87.4%	7.3%	0.1%	1.0%	1.2%	0.1%	0.2%	0.1%	0.1%	0.6%	0.0%	0.1%	















**Ontario Traffic, Inc.**  
 17705 Leslie St., Unit 6  
 Newmarket, Ontario L3Y 3E3  
 Tel: (905) 898-7711 Fax: (905) 898-3664

Site Code: 4  
 Station ID: U137  
 Silvercreek Dr between Imperial Way &  
 Falconcrest Dr  
 Date Start: 27-May-22  
 Date End: 02-Jun-22  
 Date Start: 27-May-22

EB

Start Time	1	16	24	32	40	48	56	64	72	80	89	97	105	113	121	Total	Average (Mean)	85th Percent	
06/02/2																			
2	1	0	1	1	0	0	0	0	0	0	0	0	0	0	0	3	21	32	
01:00	0	0	0	1	0	0	0	0	0	0	0	0	0	0	0	1	32	32	
02:00	0	0	0	0	0	0	0	0	0	0	0	0	0	0	0	0	*	*	
03:00	0	0	0	0	0	0	0	0	0	0	0	0	0	0	0	0	*	*	
04:00	0	0	1	0	0	0	0	0	0	0	0	0	0	0	0	1	24	24	
05:00	0	0	0	0	0	0	0	0	0	0	0	0	0	0	0	0	*	*	
06:00	0	0	0	0	0	0	0	0	0	0	0	0	0	0	0	0	*	*	
07:00	0	1	4	1	0	0	0	0	0	0	0	0	0	0	0	6	26	27	
08:00	1	4	5	3	0	1	0	0	0	0	0	0	0	0	0	14	27	33	
09:00	0	3	6	6	1	0	0	0	0	0	0	0	0	0	0	16	30	36	
10:00	1	0	3	6	0	0	0	0	0	0	0	0	0	0	0	10	30	35	
11:00	1	1	4	8	1	0	0	0	0	0	0	0	0	0	0	15	32	38	
12 PM	4	2	3	1	1	1	0	0	0	0	0	0	0	0	0	12	22	39	
13:00	1	3	4	6	2	0	0	0	0	0	0	0	0	0	0	16	30	37	
14:00	4	4	4	5	2	0	0	0	0	0	0	0	0	0	0	19	27	35	
15:00	3	5	5	8	2	1	0	0	0	0	0	0	0	0	0	24	29	38	
16:00	0	5	12	3	1	0	0	0	0	0	0	0	0	0	0	21	27	32	
17:00	2	6	9	8	6	0	0	0	0	0	0	0	0	0	0	31	30	40	
18:00	2	2	10	4	2	0	0	0	0	0	0	0	0	0	0	20	28	34	
19:00	3	2	16	9	0	0	0	0	0	0	0	0	0	0	0	30	27	34	
20:00	3	2	9	4	0	0	0	0	0	0	0	0	0	0	0	18	24	32	
21:00	1	1	4	4	0	0	0	0	0	0	0	0	0	0	0	10	29	33	
22:00	0	2	2	4	0	0	0	0	0	0	0	0	0	0	0	8	30	34	
23:00	1	0	0	1	1	0	0	0	0	0	0	0	0	0	0	3	27	40	
Total	28	43	102	83	19	3	0	0	0	0	0	0	0	0	0	278			
Percent	10.1%	15.5%	36.7%	29.9%	6.8%	1.1%	0.0%	0.0%	0.0%	0.0%	0.0%	0.0%	0.0%	0.0%	0.0%				
AM Peak	00:00	08:00	09:00	11:00	09:00	08:00													
Vol.	1	4	6	8	1	1													
PM Peak	12:00	17:00	19:00	19:00	17:00	12:00													
Vol.	4	6	16	9	6	1													
Total	155	374	680	460	79	7	3	2	0	0	0	0	0	0	0	1760			

15th Percentile : 18 KPH  
 50th Percentile : 28 KPH  
 85th Percentile : 36 KPH  
 95th Percentile : 40 KPH

Stats  
 10 KPH Pace Speed : 24-33 KPH  
 Number in Pace : 796  
 Percent in Pace : 45.2%  
 Number of Vehicles > 40 KPH : 81  
 Percent of Vehicles > 40 KPH : 4.6%  
 Mean Speed(Average) : 27 KPH















**Ontario Traffic, Inc.**  
 17705 Leslie St., Unit 6  
 Newmarket, Ontario L3Y 3E3  
 Tel: (905) 898-7711 Fax: (905) 898-3664

Site Code: 4  
 Station ID: U137  
 Silvercreek Dr between Imperial Way &  
 Falconcrest Dr  
 Date Start: 27-May-22  
 Date End: 02-Jun-22  
 Date Start: 27-May-22

WB

Start Time	1	16	24	32	40	48	56	64	72	80	89	97	105	113	121	Total	Average (Mean)	85th Percent	
06/02/2																			
2	1	0	0	1	0	0	0	0	0	0	0	0	0	0	0	2	16	32	
01:00	0	1	0	0	0	0	0	0	0	0	0	0	0	0	0	1	16	16	
02:00	1	0	0	0	0	0	0	0	0	0	0	0	0	0	0	1	1	1	
03:00	0	1	1	0	0	0	0	0	0	0	0	0	0	0	0	2	24	24	
04:00	0	1	0	0	0	0	0	0	0	0	0	0	0	0	0	1	16	16	
05:00	1	0	2	0	0	0	0	0	0	0	0	0	0	0	0	3	17	25	
06:00	0	1	8	0	1	0	0	0	0	0	0	0	0	0	0	10	28	30	
07:00	2	6	4	9	0	0	0	0	0	0	0	0	0	0	0	21	27	36	
08:00	4	2	7	12	1	0	0	0	0	0	0	0	0	0	0	26	27	36	
09:00	2	4	5	2	0	0	0	0	0	0	0	0	0	0	0	13	24	28	
10:00	2	3	10	2	1	0	0	0	0	0	0	0	0	0	0	18	26	31	
11:00	1	5	3	11	5	1	0	0	0	0	0	0	0	0	0	26	32	41	
12 PM	1	3	9	3	1	0	0	0	0	0	0	0	0	0	0	17	27	32	
13:00	2	3	5	6	0	0	0	0	0	0	0	0	0	0	0	16	28	35	
14:00	2	1	5	2	1	0	0	0	0	0	0	0	0	0	0	11	24	32	
15:00	0	1	5	7	0	0	0	0	0	0	0	0	0	0	0	13	32	36	
16:00	3	5	9	10	2	0	0	0	0	0	0	0	0	0	0	29	29	37	
17:00	1	4	21	9	0	0	0	0	0	0	0	0	0	0	0	35	28	34	
18:00	2	4	9	3	1	0	0	0	0	0	0	0	0	0	0	19	26	32	
19:00	2	3	8	3	0	0	0	0	0	0	0	0	0	0	0	16	26	32	
20:00	1	8	6	3	0	0	0	0	0	0	0	0	0	0	0	18	24	29	
21:00	0	3	4	2	0	0	0	1	0	0	0	0	0	0	0	10	30	32	
22:00	0	1	5	0	1	1	0	0	0	0	0	0	0	0	0	8	31	47	
23:00	1	1	1	1	0	0	0	0	0	0	0	0	0	0	0	4	25	31	
Total	29	61	127	86	14	2	0	1	0	0	0	0	0	0	0	320			
Percent	9.1%	19.1%	39.7%	26.9%	4.4%	0.6%	0.0%	0.3%	0.0%	0.0%	0.0%	0.0%	0.0%	0.0%	0.0%				
AM Peak	08:00	07:00	10:00	08:00	11:00	11:00													
Vol.	4	6	10	12	5	1													
PM Peak	16:00	20:00	17:00	16:00	16:00	22:00		21:00											
Vol.	3	8	21	10	2	1		1											
Total	218	401	699	549	95	28	6	5	0	0	0	0	0	0	0	2001			

15th Percentile : 17 KPH  
 50th Percentile : 28 KPH  
 85th Percentile : 37 KPH  
 95th Percentile : 42 KPH

Stats 10 KPH Pace Speed : 24-33 KPH  
 Number in Pace : 837  
 Percent in Pace : 41.8%  
 Number of Vehicles > 40 KPH : 122  
 Percent of Vehicles > 40 KPH : 6.1%  
 Mean Speed(Average) : 27 KPH















**Ontario Traffic, Inc.**  
 17705 Leslie St., Unit 6  
 Newmarket, Ontario L3Y 3E3  
 Tel: (905) 898-7711 Fax: (905) 898-3664

Site Code: 4  
 Station ID: U137  
 Silvercreek Dr between Imperial Way &  
 Falconcrest Dr  
 Date Start: 27-May-22  
 Date End: 02-Jun-22  
 Date Start: 27-May-22

EB, WB	1	16	24	32	40	48	56	64	72	80	89	97	105	113	121	Total	Average (Mean)	85th Percent
06/02/2	15	23	31	39	47	55	63	71	79	88	96	104	112	120	9999			
2	2	0	1	2	0	0	0	0	0	0	0	0	0	0	0	5	20	32
01:00	0	1	0	1	0	0	0	0	0	0	0	0	0	0	0	2	24	32
02:00	1	0	0	0	0	0	0	0	0	0	0	0	0	0	0	1	1	1
03:00	0	1	1	0	0	0	0	0	0	0	0	0	0	0	0	2	24	24
04:00	0	1	1	0	0	0	0	0	0	0	0	0	0	0	0	2	24	24
05:00	1	0	2	0	0	0	0	0	0	0	0	0	0	0	0	3	17	25
06:00	0	1	8	0	1	0	0	0	0	0	0	0	0	0	0	10	28	30
07:00	2	7	8	10	0	0	0	0	0	0	0	0	0	0	0	27	27	35
08:00	5	6	12	15	1	1	0	0	0	0	0	0	0	0	0	40	29	37
09:00	2	7	11	8	1	0	0	0	0	0	0	0	0	0	0	29	27	36
10:00	3	3	13	8	1	0	0	0	0	0	0	0	0	0	0	28	28	36
11:00	2	6	7	19	6	1	0	0	0	0	0	0	0	0	0	41	32	40
12 PM	5	5	12	4	2	1	0	0	0	0	0	0	0	0	0	29	26	34
13:00	3	6	9	12	2	0	0	0	0	0	0	0	0	0	0	32	29	36
14:00	6	5	9	7	3	0	0	0	0	0	0	0	0	0	0	30	25	36
15:00	3	6	10	15	2	1	0	0	0	0	0	0	0	0	0	37	30	37
16:00	3	10	21	13	3	0	0	0	0	0	0	0	0	0	0	50	28	35
17:00	3	10	30	17	6	0	0	0	0	0	0	0	0	0	0	66	29	37
18:00	4	6	19	7	3	0	0	0	0	0	0	0	0	0	0	39	27	35
19:00	5	5	24	12	0	0	0	0	0	0	0	0	0	0	0	46	27	34
20:00	4	10	15	7	0	0	0	0	0	0	0	0	0	0	0	36	25	33
21:00	1	4	8	6	0	0	0	1	0	0	0	0	0	0	0	20	30	35
22:00	0	3	7	4	1	1	0	0	0	0	0	0	0	0	0	16	30	35
23:00	2	1	1	2	1	0	0	0	0	0	0	0	0	0	0	7	23	33
Total	57	104	229	169	33	5	0	1	0	0	0	0	0	0	0	598		
Percent	9.5%	17.4%	38.3%	28.3%	5.5%	0.8%	0.0%	0.2%	0.0%	0.0%	0.0%	0.0%	0.0%	0.0%	0.0%			
AM Peak	08:00	07:00	10:00	11:00	11:00	08:00												
Vol.	5	7	13	19	6	1												
PM Peak	14:00	16:00	17:00	17:00	17:00	12:00		21:00										
Vol.	6	10	30	17	6	1		1										
Total	373	775	1379	1009	174	35	9	7	0	0	0	0	0	0	0	3761		

15th Percentile : 17 KPH  
 50th Percentile : 28 KPH  
 85th Percentile : 37 KPH  
 95th Percentile : 41 KPH

Stats 10 KPH Pace Speed : 24-33 KPH  
 Number in Pace : 1632  
 Percent in Pace : 43.4%  
 Number of Vehicles > 40 KPH : 203  
 Percent of Vehicles > 40 KPH : 5.4%  
 Mean Speed(Average) : 27 KPH

**Ontario Traffic, Inc.**  
 17705 Leslie St., Unit 6  
 Newmarket, Ontario L3Y 3E3  
 Tel: (905) 898-7711 Fax: (905) 898-3664

Site Code: 5  
 Station ID: U197  
 Imperial Way between Silvercreek Dr &  
 Des Jardines Dr  
 Date Start: 27-May-22  
 Date End: 02-Jun-22  
 Date Start: 27-May-22

NB

Start Time	Bikes	Cars & Trailers	2 Axle Long	Buses	2 Axle 6 Tire	3 Axle Single	4 Axle Single	<5 Axl Double	5 Axle Double	>6 Axl Double	<6 Axl Multi	6 Axle Multi	>6 Axl Multi	Total
05/27/22	0	1	0	0	0	0	0	0	0	0	0	0	0	1
01:00	0	2	0	0	0	0	0	0	0	0	0	0	0	2
02:00	0	0	0	0	0	0	0	0	0	0	0	0	0	0
03:00	0	0	0	0	0	0	0	0	0	0	0	0	0	0
04:00	0	4	0	0	0	0	0	0	0	0	0	0	0	4
05:00	0	0	0	0	0	0	0	0	0	0	0	0	0	0
06:00	0	14	2	0	0	0	0	0	0	0	0	0	0	16
07:00	1	30	4	1	2	0	0	0	0	0	0	0	0	38
08:00	2	44	1	1	1	0	0	0	0	0	0	0	2	51
09:00	0	21	1	0	1	0	0	0	0	0	0	0	0	23
10:00	0	22	4	0	0	1	0	0	0	0	0	0	0	27
11:00	1	20	2	0	0	1	0	0	0	0	0	0	0	24
12 PM	1	35	0	0	0	0	0	0	0	0	0	0	0	36
13:00	0	35	2	0	0	0	0	1	0	0	0	0	0	38
14:00	1	44	1	0	0	1	0	0	0	0	1	0	0	48
15:00	0	45	2	1	1	0	0	2	1	1	2	1	2	58
16:00	1	57	3	0	1	1	0	1	0	0	2	0	0	66
17:00	0	53	3	0	2	0	0	1	0	0	0	0	0	59
18:00	1	47	2	0	0	0	0	0	1	0	1	0	0	52
19:00	1	24	1	0	0	0	0	0	0	0	0	0	0	26
20:00	0	19	3	0	0	0	0	0	0	0	0	0	0	22
21:00	0	15	2	0	0	0	0	0	0	0	0	0	0	17
22:00	0	8	0	0	0	0	0	0	0	0	0	0	0	8
23:00	0	5	2	0	0	0	0	0	0	0	0	0	0	7
Day Total	9	545	35	3	8	4	0	5	2	1	6	1	4	623
Percent	1.4%	87.5%	5.6%	0.5%	1.3%	0.6%	0.0%	0.8%	0.3%	0.2%	1.0%	0.2%	0.6%	
AM Peak	08:00	08:00	07:00	07:00	07:00	10:00							08:00	08:00
Vol.	2	44	4	1	2	1							2	51
PM Peak	12:00	16:00	16:00	15:00	17:00	14:00		15:00	15:00	15:00	15:00	15:00	15:00	16:00
Vol.	1	57	3	1	2	1		2	1	1	2	1	2	66

**Ontario Traffic, Inc.**  
 17705 Leslie St., Unit 6  
 Newmarket, Ontario L3Y 3E3  
 Tel: (905) 898-7711 Fax: (905) 898-3664

Site Code: 5  
 Station ID: U197  
 Imperial Way between Silvercreek Dr &  
 Des Jardines Dr  
 Date Start: 27-May-22  
 Date End: 02-Jun-22  
 Date Start: 27-May-22

NB

Start Time	Bikes	Cars & Trailers	2 Axle Long	Buses	2 Axle 6 Tire	3 Axle Single	4 Axle Single	<5 Axl Double	5 Axle Double	>6 Axl Double	<6 Axl Multi	6 Axle Multi	>6 Axl Multi	Total
05/28/22	0	7	1	0	0	0	0	0	0	0	0	0	0	8
01:00	0	3	0	0	0	0	0	0	0	0	0	0	0	3
02:00	0	1	0	0	0	0	0	0	0	0	0	0	0	1
03:00	0	0	0	0	0	0	0	0	0	0	0	0	0	0
04:00	0	1	0	0	0	0	0	0	0	0	0	0	0	1
05:00	0	0	0	0	0	0	0	0	0	0	0	0	0	0
06:00	0	6	0	0	0	0	0	0	0	0	0	0	0	6
07:00	1	7	1	0	0	0	0	0	0	0	1	0	0	10
08:00	0	27	1	0	0	0	0	0	0	1	0	0	0	29
09:00	0	32	3	0	0	0	0	0	0	0	1	0	0	36
10:00	0	38	0	0	0	0	0	0	0	0	1	0	1	40
11:00	1	27	3	0	0	0	0	0	0	0	1	0	0	32
12 PM	0	28	2	0	0	0	0	0	0	0	2	0	0	32
13:00	1	31	6	0	0	1	0	1	1	0	0	0	0	41
14:00	1	32	3	0	0	0	1	0	1	0	0	0	0	38
15:00	0	30	3	0	0	0	0	0	0	0	0	0	0	33
16:00	1	28	1	0	0	0	0	0	0	0	0	0	0	30
17:00	0	27	3	0	0	0	0	0	0	0	0	0	0	30
18:00	2	21	1	0	0	0	0	0	0	0	0	0	0	24
19:00	0	14	1	0	0	0	0	0	0	0	0	0	0	15
20:00	2	20	1	0	0	0	0	0	0	0	0	0	0	23
21:00	2	12	1	0	0	0	0	0	0	0	0	0	0	15
22:00	0	13	1	0	0	0	0	0	0	0	0	0	0	14
23:00	0	7	0	0	0	0	0	0	0	0	0	0	0	7
Day Total	11	412	32	0	0	1	1	1	2	1	6	0	1	468
Percent	2.4%	88.0%	6.8%	0.0%	0.0%	0.2%	0.2%	0.2%	0.4%	0.2%	1.3%	0.0%	0.2%	
AM Peak	07:00	10:00	09:00							08:00	07:00		10:00	10:00
Vol.	1	38	3							1	1		1	40
PM Peak	18:00	14:00	13:00			13:00	14:00	13:00	13:00		12:00			13:00
Vol.	2	32	6			1	1	1	1		2			41

**Ontario Traffic, Inc.**  
 17705 Leslie St., Unit 6  
 Newmarket, Ontario L3Y 3E3  
 Tel: (905) 898-7711 Fax: (905) 898-3664

Site Code: 5  
 Station ID: U197  
 Imperial Way between Silvercreek Dr &  
 Des Jardines Dr  
 Date Start: 27-May-22  
 Date End: 02-Jun-22  
 Date Start: 27-May-22

NB

Start Time	Bikes	Cars & Trailers	2 Axle Long	Buses	2 Axle 6 Tire	3 Axle Single	4 Axle Single	<5 Axl Double	5 Axle Double	>6 Axl Double	<6 Axl Multi	6 Axle Multi	>6 Axl Multi	Total
05/29/22	0	7	1	0	0	0	0	0	0	0	0	0	0	8
01:00	1	5	0	0	0	0	0	0	0	0	0	0	0	6
02:00	0	2	0	0	0	0	0	0	0	0	0	0	0	2
03:00	0	3	0	0	0	0	0	0	0	0	0	0	0	3
04:00	0	0	0	0	0	0	0	0	0	0	0	0	0	0
05:00	0	0	0	0	0	0	0	0	0	0	0	0	0	0
06:00	0	2	1	0	0	0	0	0	0	0	0	0	0	3
07:00	0	3	2	0	0	0	0	0	0	0	0	0	0	5
08:00	1	24	1	0	0	0	0	0	0	0	0	0	0	26
09:00	<b>2</b>	21	1	0	0	0	0	0	0	0	0	0	0	24
10:00	0	26	0	0	0	0	0	0	0	0	<b>1</b>	0	0	27
11:00	0	<b>28</b>	<b>4</b>	0	0	0	0	0	0	0	0	0	0	<b>32</b>
12 PM	0	26	0	0	0	0	0	0	0	0	0	0	0	26
13:00	0	20	2	0	0	0	0	0	0	0	0	0	0	22
14:00	0	29	<b>3</b>	0	0	0	0	0	0	0	<b>1</b>	0	0	<b>33</b>
15:00	0	<b>30</b>	0	0	0	0	0	0	<b>1</b>	0	0	0	0	31
16:00	0	26	0	0	0	0	0	0	0	0	1	0	0	27
17:00	0	26	2	0	0	0	0	0	0	0	1	0	0	29
18:00	0	25	0	0	0	0	0	0	0	0	0	0	0	25
19:00	0	18	0	0	0	<b>1</b>	0	0	0	0	0	0	0	19
20:00	0	12	3	0	0	0	0	0	0	0	1	0	0	16
21:00	0	10	0	0	0	0	0	0	0	0	0	0	0	10
22:00	0	12	0	0	0	0	0	0	0	0	0	0	0	12
23:00	0	1	0	0	0	0	0	0	0	0	0	0	0	1
Day Total	4	356	20	0	0	1	0	0	1	0	5	0	0	387
Percent	1.0%	92.0%	5.2%	0.0%	0.0%	0.3%	0.0%	0.0%	0.3%	0.0%	1.3%	0.0%	0.0%	
AM Peak	09:00	11:00	11:00								10:00			11:00
Vol.	2	28	4								1			32
PM Peak		15:00	14:00			19:00			15:00		14:00			14:00
Vol.		30	3			1			1		1			33



**Ontario Traffic, Inc.**  
 17705 Leslie St., Unit 6  
 Newmarket, Ontario L3Y 3E3  
 Tel: (905) 898-7711 Fax: (905) 898-3664

Site Code: 5  
 Station ID: U197  
 Imperial Way between Silvercreek Dr &  
 Des Jardines Dr  
 Date Start: 27-May-22  
 Date End: 02-Jun-22  
 Date Start: 27-May-22

NB

Start Time	Bikes	Cars & Trailers	2 Axle Long	Buses	2 Axle 6 Tire	3 Axle Single	4 Axle Single	<5 Axl Double	5 Axle Double	>6 Axl Double	<6 Axl Multi	6 Axle Multi	>6 Axl Multi	Total
05/30/22	0	1	0	0	0	0	0	0	0	0	0	0	0	1
01:00	0	1	0	0	0	0	0	0	0	0	0	0	0	1
02:00	0	0	0	0	0	0	0	0	0	0	0	0	0	0
03:00	0	0	0	0	0	0	0	0	0	0	0	0	0	0
04:00	0	2	0	0	0	0	0	0	0	0	0	0	0	2
05:00	0	1	1	0	0	0	0	0	0	0	0	0	0	2
06:00	0	6	4	0	0	0	0	0	0	0	0	0	0	10
07:00	0	15	5	0	2	0	0	0	0	0	1	0	0	23
08:00	0	38	4	0	0	1	0	1	0	1	0	0	0	45
09:00	0	19	0	0	0	1	0	0	0	0	0	0	0	20
10:00	0	17	4	0	0	0	0	0	0	0	0	0	0	21
11:00	0	19	6	0	0	0	0	1	0	0	0	0	0	26
12 PM	1	27	5	0	0	0	0	0	1	0	1	0	0	35
13:00	0	28	4	0	2	0	0	0	0	0	0	0	0	34
14:00	0	25	3	0	0	0	0	0	0	0	0	0	0	28
15:00	0	21	3	0	1	0	0	0	0	0	1	0	0	26
16:00	0	52	2	0	0	0	0	0	0	0	0	0	0	54
17:00	1	50	2	1	0	0	0	0	0	0	0	0	0	54
18:00	1	30	2	0	0	0	0	1	0	0	0	0	0	34
19:00	0	18	0	0	0	0	1	0	0	0	1	0	0	20
20:00	0	12	0	0	0	0	0	0	0	0	0	0	1	13
21:00	0	11	0	0	0	0	0	0	0	0	0	0	0	11
22:00	0	5	0	0	0	0	0	0	0	0	0	0	0	5
23:00	0	5	2	0	0	0	0	0	0	0	0	0	0	7
Day Total	3	403	47	1	5	2	1	3	1	1	4	0	1	472
Percent	0.6%	85.4%	10.0%	0.2%	1.1%	0.4%	0.2%	0.6%	0.2%	0.2%	0.8%	0.0%	0.2%	
AM Peak Vol.		08:00 38	11:00 6		07:00 2	08:00 1		08:00 1		08:00 1	07:00 1			08:00 45
PM Peak Vol.	12:00 1	16:00 52	12:00 5	17:00 1	13:00 2		19:00 1	18:00 1	12:00 1		12:00 1		20:00 1	16:00 54

**Ontario Traffic, Inc.**  
 17705 Leslie St., Unit 6  
 Newmarket, Ontario L3Y 3E3  
 Tel: (905) 898-7711 Fax: (905) 898-3664

Site Code: 5  
 Station ID: U197  
 Imperial Way between Silvercreek Dr &  
 Des Jardines Dr  
 Date Start: 27-May-22  
 Date End: 02-Jun-22  
 Date Start: 27-May-22

NB

Start Time	Bikes	Cars & Trailers	2 Axle Long	Buses	2 Axle 6 Tire	3 Axle Single	4 Axle Single	<5 Axl Double	5 Axle Double	>6 Axl Double	<6 Axl Multi	6 Axle Multi	>6 Axl Multi	Total
05/31/22	0	0	0	0	0	0	0	0	0	0	0	0	0	0
01:00	0	1	1	0	0	0	0	0	0	0	0	0	0	2
02:00	0	0	0	0	0	0	0	0	0	0	0	0	0	0
03:00	0	0	0	0	0	0	0	0	0	0	0	0	0	0
04:00	0	2	0	0	0	0	0	0	0	0	0	0	0	2
05:00	0	3	0	0	0	0	0	0	0	0	0	0	0	3
06:00	0	11	1	0	0	0	0	0	0	0	0	0	0	12
07:00	0	19	2	0	3	0	0	1	0	0	1	0	0	26
08:00	0	60	1	1	3	0	0	2	0	0	0	0	1	68
09:00	0	19	2	0	0	1	0	0	0	0	2	0	0	24
10:00	0	18	0	0	0	0	0	0	0	0	0	0	0	18
11:00	1	9	2	0	0	1	0	0	0	0	0	0	0	13
12 PM	0	34	2	0	0	0	0	0	0	0	0	0	0	36
13:00	0	12	0	0	0	0	0	0	0	0	0	0	0	12
14:00	0	19	1	0	0	0	0	0	0	0	0	0	0	20
15:00	0	34	0	0	3	0	0	0	0	0	1	0	0	38
16:00	1	43	10	0	2	0	0	0	1	0	0	0	1	58
17:00	0	45	2	0	0	0	0	0	0	0	1	0	0	48
18:00	1	39	1	0	0	1	0	0	0	0	1	0	0	43
19:00	1	38	0	0	0	0	0	0	0	0	0	0	0	39
20:00	4	20	1	0	0	0	0	0	0	0	0	0	0	25
21:00	0	13	0	0	0	0	0	0	0	0	0	0	0	13
22:00	0	9	0	0	0	0	0	0	0	0	0	0	0	9
23:00	0	4	1	0	0	0	0	0	0	0	1	0	0	6
Day Total	8	452	27	1	11	3	0	3	1	0	7	0	2	515
Percent	1.6%	87.8%	5.2%	0.2%	2.1%	0.6%	0.0%	0.6%	0.2%	0.0%	1.4%	0.0%	0.4%	
AM Peak	11:00	08:00	07:00	08:00	07:00	09:00		08:00			09:00		08:00	08:00
Vol.	1	60	2	1	3	1		2			2		1	68
PM Peak	20:00	17:00	16:00		15:00	18:00			16:00		15:00		16:00	16:00
Vol.	4	45	10		3	1			1		1		1	58

**Ontario Traffic, Inc.**  
 17705 Leslie St., Unit 6  
 Newmarket, Ontario L3Y 3E3  
 Tel: (905) 898-7711 Fax: (905) 898-3664

Site Code: 5  
 Station ID: U197  
 Imperial Way between Silvercreek Dr &  
 Des Jardines Dr  
 Date Start: 27-May-22  
 Date End: 02-Jun-22  
 Date Start: 27-May-22

NB

Start Time	Bikes	Cars & Trailers	2 Axle Long	Buses	2 Axle 6 Tire	3 Axle Single	4 Axle Single	<5 Axl Double	5 Axle Double	>6 Axl Double	<6 Axl Multi	6 Axle Multi	>6 Axl Multi	Total
06/01/22	0	1	0	0	0	0	0	0	0	0	0	0	0	1
01:00	0	0	0	0	0	0	0	0	0	0	0	0	0	0
02:00	0	1	0	0	0	0	0	0	0	0	0	0	0	1
03:00	0	0	0	0	0	0	0	0	0	0	0	0	0	0
04:00	0	3	0	0	0	0	0	0	0	0	0	0	0	3
05:00	0	1	0	0	0	0	0	0	0	0	0	0	0	1
06:00	0	15	1	0	0	0	0	0	0	0	0	0	0	16
07:00	1	21	4	0	4	0	0	0	0	0	0	0	1	31
08:00	0	53	1	0	3	0	0	0	0	0	0	0	0	57
09:00	1	18	4	0	0	1	0	0	0	0	1	0	0	25
10:00	1	25	1	0	0	0	0	0	0	0	0	0	0	27
11:00	0	18	1	0	0	0	0	0	1	0	0	0	0	20
12 PM	0	32	5	0	0	0	0	0	0	0	0	0	0	37
13:00	0	16	2	0	0	1	0	0	0	0	0	0	0	19
14:00	0	26	1	0	0	0	0	0	0	0	1	0	0	28
15:00	0	33	5	1	3	0	0	0	0	0	1	0	1	44
16:00	0	54	3	0	0	0	0	1	1	0	2	0	0	61
17:00	0	58	3	0	1	0	1	0	0	0	0	0	1	64
18:00	0	35	1	0	0	1	0	0	0	0	0	0	0	37
19:00	0	27	2	0	0	0	0	0	0	0	1	0	0	30
20:00	0	18	0	0	0	0	0	0	0	0	0	0	0	18
21:00	0	20	2	0	0	0	0	0	0	0	0	0	0	22
22:00	0	15	1	0	0	0	0	0	0	0	0	0	0	16
23:00	0	3	0	0	0	0	0	0	0	0	0	0	0	3
Day Total	3	493	37	1	11	3	1	1	2	0	6	0	3	561
Percent	0.5%	87.9%	6.6%	0.2%	2.0%	0.5%	0.2%	0.2%	0.4%	0.0%	1.1%	0.0%	0.5%	
AM Peak	07:00	08:00	07:00		07:00	09:00			11:00		09:00		07:00	08:00
Vol.	1	53	4		4	1			1		1		1	57
PM Peak		17:00	12:00	15:00	15:00	13:00	17:00	16:00	16:00		16:00		15:00	17:00
Vol.		58	5	1	3	1	1	1	1		2		1	64

**Ontario Traffic, Inc.**  
 17705 Leslie St., Unit 6  
 Newmarket, Ontario L3Y 3E3  
 Tel: (905) 898-7711 Fax: (905) 898-3664

Site Code: 5  
 Station ID: U197  
 Imperial Way between Silvercreek Dr &  
 Des Jardines Dr  
 Date Start: 27-May-22  
 Date End: 02-Jun-22  
 Date Start: 27-May-22

NB

Start Time	Bikes	Cars & Trailers	2 Axle Long	Buses	2 Axle 6 Tire	3 Axle Single	4 Axle Single	<5 Axl Double	5 Axle Double	>6 Axl Double	<6 Axl Multi	6 Axle Multi	>6 Axl Multi	Total
06/02/22	0	1	0	0	0	0	0	0	0	0	0	0	0	1
01:00	0	1	0	0	0	0	0	0	0	0	0	0	0	1
02:00	0	0	0	0	0	0	0	0	0	0	0	0	0	0
03:00	0	1	0	0	0	0	0	0	0	0	0	0	0	1
04:00	0	1	0	0	0	0	0	0	0	0	0	0	0	1
05:00	0	1	0	0	0	0	0	0	0	0	0	0	0	1
06:00	0	10	1	0	0	0	0	0	0	0	0	0	0	11
07:00	0	25	4	0	0	0	0	0	0	0	0	0	0	29
08:00	0	<b>45</b>	<b>6</b>	0	0	0	0	0	0	0	0	0	0	<b>51</b>
09:00	0	25	5	0	0	0	0	0	0	0	0	0	0	30
10:00	0	22	2	0	0	<b>2</b>	0	0	0	0	0	0	0	26
11:00	0	21	2	0	0	0	0	0	0	0	0	0	<b>1</b>	24
12 PM	0	25	1	0	0	0	0	<b>1</b>	0	0	0	0	0	27
13:00	1	19	1	0	0	0	0	0	0	0	0	0	<b>1</b>	22
14:00	0	23	3	0	0	0	0	0	1	0	0	0	1	28
15:00	0	32	1	0	<b>2</b>	0	0	0	0	0	0	0	0	35
16:00	0	<b>49</b>	<b>5</b>	0	1	0	0	0	<b>2</b>	0	<b>1</b>	<b>1</b>	1	<b>60</b>
17:00	0	34	4	0	0	0	0	0	0	0	0	0	0	38
18:00	<b>2</b>	41	1	0	0	0	0	0	1	0	0	0	0	45
19:00	2	27	1	0	0	0	0	0	0	0	0	0	0	30
20:00	0	26	0	0	0	0	0	0	0	0	0	0	0	26
21:00	1	19	1	0	0	0	0	0	0	0	0	0	0	21
22:00	0	15	0	0	0	0	0	0	0	0	0	0	0	15
23:00	0	6	2	0	0	0	0	0	0	0	0	0	0	8
Day Total	6	469	40	0	3	2	0	1	4	0	1	1	4	531
Percent	1.1%	88.3%	7.5%	0.0%	0.6%	0.4%	0.0%	0.2%	0.8%	0.0%	0.2%	0.2%	0.8%	
AM Peak Vol.		08:00 45	08:00 6			10:00 2							11:00 1	08:00 51
PM Peak Vol.	18:00 2	16:00 49	16:00 5		15:00 2			12:00 1	16:00 2		16:00 1	16:00 1	13:00 1	16:00 60
Grand Total	44	3130	238	6	38	16	3	14	13	3	35	2	15	3557
Percent	1.2%	88.0%	6.7%	0.2%	1.1%	0.4%	0.1%	0.4%	0.4%	0.1%	1.0%	0.1%	0.4%	

**Ontario Traffic, Inc.**  
 17705 Leslie St., Unit 6  
 Newmarket, Ontario L3Y 3E3  
 Tel: (905) 898-7711 Fax: (905) 898-3664

Site Code: 5  
 Station ID: U197  
 Imperial Way between Silvercreek Dr &  
 Des Jardines Dr  
 Date Start: 27-May-22  
 Date End: 02-Jun-22  
 Date Start: 27-May-22

SB

Start Time	Bikes	Cars & Trailers	2 Axle Long	Buses	2 Axle 6 Tire	3 Axle Single	4 Axle Single	<5 Axl Double	5 Axle Double	>6 Axl Double	<6 Axl Multi	6 Axle Multi	>6 Axl Multi	Total
05/27/22	0	5	0	0	0	0	0	0	0	0	0	0	0	5
01:00	0	3	1	0	0	0	0	0	0	0	0	0	0	4
02:00	0	0	0	0	0	0	0	0	0	0	0	0	0	0
03:00	0	3	0	0	0	0	0	0	0	0	0	0	0	3
04:00	0	0	0	0	0	0	0	0	0	0	0	0	0	0
05:00	0	3	0	0	0	0	0	0	0	0	0	0	0	3
06:00	0	9	1	0	0	0	0	0	0	0	0	0	0	10
07:00	1	29	4	0	1	1	0	0	0	0	1	0	0	37
08:00	0	42	4	0	3	0	0	1	0	0	0	1	1	52
09:00	0	46	1	0	0	0	0	0	1	1	1	0	0	50
10:00	0	42	2	0	0	1	0	0	0	0	1	0	0	46
11:00	0	18	1	0	0	0	0	0	0	0	0	0	0	19
12 PM	2	46	1	0	0	0	1	0	0	1	2	0	1	54
13:00	1	39	2	1	0	0	0	0	0	0	0	0	0	43
14:00	4	58	3	0	2	0	0	0	0	0	1	0	0	68
15:00	0	67	6	0	2	0	0	0	0	0	1	0	0	76
16:00	0	69	5	0	1	0	0	0	0	0	1	0	0	76
17:00	1	69	2	0	1	1	0	0	0	0	1	0	0	75
18:00	0	60	0	0	0	0	0	0	0	0	0	0	0	60
19:00	2	42	1	0	0	0	0	0	0	0	0	0	1	46
20:00	0	52	3	0	0	0	0	1	0	0	0	0	0	56
21:00	0	37	2	0	0	0	0	0	0	0	0	0	0	39
22:00	1	25	0	0	0	1	0	0	0	0	0	0	0	27
23:00	0	12	0	0	0	0	0	0	0	0	0	0	0	12
Day Total	12	776	39	1	10	4	1	2	1	2	9	1	3	861
Percent	1.4%	90.1%	4.5%	0.1%	1.2%	0.5%	0.1%	0.2%	0.1%	0.2%	1.0%	0.1%	0.3%	
AM Peak	07:00	09:00	07:00		08:00	07:00		08:00	09:00	09:00	07:00	08:00	08:00	08:00
Vol.	1	46	4		3	1		1	1	1	1	1	1	52
PM Peak	14:00	16:00	15:00	13:00	14:00	17:00	12:00	20:00		12:00	12:00		12:00	15:00
Vol.	4	69	6	1	2	1	1	1		1	2		1	76

**Ontario Traffic, Inc.**  
 17705 Leslie St., Unit 6  
 Newmarket, Ontario L3Y 3E3  
 Tel: (905) 898-7711 Fax: (905) 898-3664

Site Code: 5  
 Station ID: U197  
 Imperial Way between Silvercreek Dr &  
 Des Jardines Dr  
 Date Start: 27-May-22  
 Date End: 02-Jun-22  
 Date Start: 27-May-22

SB

Start Time	Bikes	Cars & Trailers	2 Axle Long	Buses	2 Axle 6 Tire	3 Axle Single	4 Axle Single	<5 Axl Double	5 Axle Double	>6 Axl Double	<6 Axl Multi	6 Axle Multi	>6 Axl Multi	Total
05/28/22	0	16	1	0	0	0	0	0	0	0	0	0	0	17
01:00	0	7	1	0	0	0	0	0	0	0	0	0	0	8
02:00	0	0	0	0	0	0	0	0	0	0	0	0	0	0
03:00	0	1	0	0	0	0	0	0	0	0	0	0	0	1
04:00	0	0	0	0	0	0	0	0	0	0	0	0	0	0
05:00	0	1	1	0	0	0	0	0	0	0	0	0	0	2
06:00	0	5	0	0	0	0	0	0	0	0	0	0	0	5
07:00	0	4	3	0	0	0	0	0	0	0	0	0	0	7
08:00	1	19	2	0	0	0	0	0	0	0	0	0	0	22
09:00	1	29	1	0	0	0	0	1	0	0	0	0	0	32
10:00	2	43	3	0	1	0	0	0	0	0	2	0	0	51
11:00	0	43	4	0	0	0	0	0	0	0	1	0	0	48
12 PM	2	62	3	0	1	0	0	1	0	0	0	0	0	69
13:00	4	50	4	0	0	1	0	0	0	1	0	0	0	60
14:00	0	40	2	1	0	0	0	0	0	0	1	0	0	44
15:00	0	44	3	0	1	0	0	0	0	0	0	0	0	48
16:00	1	53	3	1	0	0	0	0	0	0	1	0	0	59
17:00	1	37	3	0	0	0	0	1	1	0	0	0	0	43
18:00	0	49	3	0	0	0	0	0	0	0	0	0	0	52
19:00	2	37	3	0	0	0	0	0	0	0	1	0	0	43
20:00	1	37	1	0	0	1	0	0	0	0	0	0	0	40
21:00	2	24	0	0	0	0	0	0	0	0	0	0	0	26
22:00	0	22	1	0	0	0	0	0	0	0	0	0	0	23
23:00	0	15	0	0	0	0	0	0	0	0	0	0	0	15
Day Total	17	638	42	2	3	2	0	3	1	1	6	0	0	715
Percent	2.4%	89.2%	5.9%	0.3%	0.4%	0.3%	0.0%	0.4%	0.1%	0.1%	0.8%	0.0%	0.0%	
AM Peak	10:00	10:00	11:00		10:00			09:00			10:00			10:00
Vol.	2	43	4		1			1			2			51
PM Peak	13:00	12:00	13:00	14:00	12:00	13:00		12:00	17:00	13:00	14:00			12:00
Vol.	4	62	4	1	1	1		1	1	1	1			69

**Ontario Traffic, Inc.**  
 17705 Leslie St., Unit 6  
 Newmarket, Ontario L3Y 3E3  
 Tel: (905) 898-7711 Fax: (905) 898-3664

Site Code: 5  
 Station ID: U197  
 Imperial Way between Silvercreek Dr &  
 Des Jardines Dr  
 Date Start: 27-May-22  
 Date End: 02-Jun-22  
 Date Start: 27-May-22

SB

Start Time	Bikes	Cars & Trailers	2 Axle Long	Buses	2 Axle 6 Tire	3 Axle Single	4 Axle Single	<5 Axl Double	5 Axle Double	>6 Axl Double	<6 Axl Multi	6 Axle Multi	>6 Axl Multi	Total
05/29/22	0	12	1	0	0	0	0	0	0	0	0	0	0	13
01:00	0	10	1	0	0	<b>1</b>	0	0	0	0	0	0	0	12
02:00	0	1	0	0	0	0	0	0	0	0	0	0	0	1
03:00	0	2	0	0	0	0	0	0	0	0	0	0	0	2
04:00	0	1	0	0	0	0	0	0	0	0	0	0	0	1
05:00	0	1	0	0	0	0	0	0	0	0	0	0	0	1
06:00	0	3	0	0	0	0	0	0	0	0	0	0	0	3
07:00	1	6	0	0	0	0	0	0	<b>1</b>	0	0	0	0	8
08:00	1	19	1	0	0	0	0	0	0	0	0	0	0	21
09:00	0	29	1	0	0	0	0	0	0	0	0	0	0	30
10:00	<b>2</b>	31	0	<b>1</b>	0	0	0	0	0	0	0	0	0	34
11:00	1	<b>44</b>	<b>2</b>	0	0	0	0	0	0	0	0	0	0	<b>47</b>
12 PM	<b>1</b>	52	1	0	0	<b>2</b>	0	0	0	0	0	0	0	56
13:00	0	<b>55</b>	1	0	0	0	0	0	0	0	0	0	0	56
14:00	1	39	2	0	0	0	0	0	0	0	0	0	0	42
15:00	0	34	2	0	0	0	0	<b>1</b>	0	0	0	0	0	37
16:00	0	43	1	0	0	0	0	1	0	0	<b>1</b>	0	0	46
17:00	0	50	2	0	0	0	0	1	0	0	0	0	0	53
18:00	1	54	<b>6</b>	0	<b>1</b>	0	0	0	0	0	0	0	0	<b>62</b>
19:00	0	48	0	0	0	0	0	1	0	0	0	0	0	49
20:00	0	31	4	0	0	0	0	0	0	0	0	0	0	35
21:00	0	25	0	0	0	0	0	0	0	0	0	0	0	25
22:00	0	17	0	0	0	0	0	0	0	0	0	0	0	17
23:00	0	5	0	0	0	0	0	0	0	0	0	0	0	5
Day Total	8	612	25	1	1	3	0	4	1	0	1	0	0	656
Percent	1.2%	93.3%	3.8%	0.2%	0.2%	0.5%	0.0%	0.6%	0.2%	0.0%	0.2%	0.0%	0.0%	
AM Peak	10:00	11:00	11:00	10:00		01:00			07:00					11:00
Vol.	2	44	2	1		1			1					47
PM Peak	12:00	13:00	18:00		18:00	12:00		15:00			16:00			18:00
Vol.	1	55	6		1	2		1			1			62

**Ontario Traffic, Inc.**  
 17705 Leslie St., Unit 6  
 Newmarket, Ontario L3Y 3E3  
 Tel: (905) 898-7711 Fax: (905) 898-3664

Site Code: 5  
 Station ID: U197  
 Imperial Way between Silvercreek Dr &  
 Des Jardines Dr  
 Date Start: 27-May-22  
 Date End: 02-Jun-22  
 Date Start: 27-May-22

SB

Start Time	Bikes	Cars & Trailers	2 Axle Long	Buses	2 Axle 6 Tire	3 Axle Single	4 Axle Single	<5 Axl Double	5 Axle Double	>6 Axl Double	<6 Axl Multi	6 Axle Multi	>6 Axl Multi	Total
05/30/22	0	6	0	0	0	0	0	0	0	0	0	0	0	6
01:00	0	3	0	0	0	0	0	0	0	0	0	0	0	3
02:00	0	1	0	0	0	0	0	0	0	0	0	0	0	1
03:00	0	1	0	0	0	0	0	0	0	0	0	0	0	1
04:00	0	0	0	0	0	0	0	0	0	0	0	0	0	0
05:00	0	4	0	0	0	0	0	0	0	0	0	0	0	4
06:00	1	5	2	0	0	0	0	0	0	0	0	0	0	8
07:00	0	18	6	0	0	0	0	0	0	0	1	0	0	25
08:00	1	38	3	0	1	0	0	0	0	1	2	0	0	46
09:00	0	20	2	0	1	0	0	0	0	0	0	0	0	23
10:00	0	28	5	0	0	1	0	0	0	0	0	0	0	34
11:00	0	35	4	0	0	0	0	0	0	0	0	0	0	39
12 PM	0	43	5	0	1	0	0	0	0	0	0	0	0	49
13:00	0	34	3	0	1	0	0	1	1	0	0	0	0	40
14:00	0	48	2	0	1	0	0	1	0	0	0	0	0	52
15:00	0	54	3	0	1	0	0	0	0	0	0	0	0	58
16:00	0	58	4	1	0	0	0	0	0	0	1	0	0	64
17:00	0	69	2	0	0	0	0	2	0	0	0	0	0	73
18:00	1	49	1	0	0	1	0	0	0	0	1	1	1	55
19:00	0	47	3	0	0	1	0	0	1	0	0	0	0	52
20:00	0	43	1	0	0	0	0	0	0	0	0	0	0	44
21:00	0	27	1	0	0	0	0	0	0	0	0	0	0	28
22:00	0	10	1	0	0	0	0	0	0	0	0	0	0	11
23:00	0	7	0	0	0	0	0	0	0	0	0	0	0	7
Day Total	3	648	48	1	6	3	0	4	2	1	5	1	1	723
Percent	0.4%	89.6%	6.6%	0.1%	0.8%	0.4%	0.0%	0.6%	0.3%	0.1%	0.7%	0.1%	0.1%	
AM Peak	06:00	08:00	07:00		08:00	10:00				08:00	08:00			08:00
Vol.	1	38	6		1	1				1	2			46
PM Peak	18:00	17:00	12:00	16:00	12:00	18:00		17:00	13:00		16:00	18:00	18:00	17:00
Vol.	1	69	5	1	1	1		2	1		1	1	1	73



**Ontario Traffic, Inc.**  
 17705 Leslie St., Unit 6  
 Newmarket, Ontario L3Y 3E3  
 Tel: (905) 898-7711 Fax: (905) 898-3664

Site Code: 5  
 Station ID: U197  
 Imperial Way between Silvercreek Dr &  
 Des Jardines Dr  
 Date Start: 27-May-22  
 Date End: 02-Jun-22  
 Date Start: 27-May-22

SB

Start Time	Bikes	Cars & Trailers	2 Axle Long	Buses	2 Axle 6 Tire	3 Axle Single	4 Axle Single	<5 Axl Double	5 Axle Double	>6 Axl Double	<6 Axl Multi	6 Axle Multi	>6 Axl Multi	Total
05/31/22	0	2	0	0	0	0	0	0	0	0	0	0	0	2
01:00	0	1	0	0	0	0	0	0	0	0	0	0	0	1
02:00	0	1	0	0	0	0	0	0	0	0	0	0	0	1
03:00	0	0	0	0	0	0	0	0	0	0	0	0	0	0
04:00	0	0	0	0	0	0	0	0	0	0	0	0	0	0
05:00	0	2	0	0	0	0	0	0	0	0	0	0	0	2
06:00	0	8	1	0	0	0	0	0	0	0	0	0	0	9
07:00	0	24	2	0	1	0	0	0	1	0	0	0	0	28
08:00	2	48	5	0	4	0	0	0	0	0	2	0	0	61
09:00	0	50	3	0	0	0	0	0	0	0	0	0	0	53
10:00	0	19	1	0	0	0	0	0	0	0	0	0	0	20
11:00	0	37	4	0	0	0	0	0	0	0	1	0	0	42
12 PM	0	34	1	0	0	1	0	0	0	0	2	0	0	38
13:00	1	36	2	0	0	0	0	0	0	0	1	0	0	40
14:00	0	39	4	0	1	0	1	0	0	0	0	0	0	45
15:00	0	59	4	0	4	0	0	0	0	0	0	0	0	67
16:00	0	53	5	0	0	0	1	1	0	0	0	0	1	61
17:00	0	55	6	0	0	0	0	2	1	0	2	0	0	66
18:00	0	65	5	0	0	0	1	1	0	0	0	0	0	72
19:00	2	52	2	0	0	1	0	0	0	1	0	0	0	58
20:00	0	33	1	0	0	0	0	0	0	0	0	0	0	34
21:00	0	26	1	0	0	0	0	1	0	0	0	0	0	28
22:00	0	17	1	0	0	0	0	0	0	0	0	0	0	18
23:00	0	7	0	0	0	0	0	0	0	0	0	0	0	7
Day Total	5	668	48	0	10	2	3	5	2	1	8	0	1	753
Percent	0.7%	88.7%	6.4%	0.0%	1.3%	0.3%	0.4%	0.7%	0.3%	0.1%	1.1%	0.0%	0.1%	
AM Peak	08:00	09:00	08:00		08:00				07:00		08:00			08:00
Vol.	2	50	5		4				1		2			61
PM Peak	19:00	18:00	17:00		15:00	12:00	14:00	17:00	17:00	19:00	12:00		16:00	18:00
Vol.	2	65	6		4	1	1	2	1	1	2		1	72

**Ontario Traffic, Inc.**  
 17705 Leslie St., Unit 6  
 Newmarket, Ontario L3Y 3E3  
 Tel: (905) 898-7711 Fax: (905) 898-3664

Site Code: 5  
 Station ID: U197  
 Imperial Way between Silvercreek Dr &  
 Des Jardines Dr  
 Date Start: 27-May-22  
 Date End: 02-Jun-22  
 Date Start: 27-May-22

SB

Start Time	Bikes	Cars & Trailers	2 Axle Long	Buses	2 Axle 6 Tire	3 Axle Single	4 Axle Single	<5 Axl Double	5 Axle Double	>6 Axl Double	<6 Axl Multi	6 Axle Multi	>6 Axl Multi	Total
06/01/22	0	8	1	0	0	0	0	0	0	0	0	0	0	9
01:00	0	3	0	0	0	0	0	0	0	0	0	0	0	3
02:00	0	1	0	0	0	0	0	0	0	0	0	0	0	1
03:00	0	1	0	0	0	0	0	0	0	0	0	0	0	1
04:00	0	0	0	0	0	0	0	0	0	0	0	0	0	0
05:00	0	2	0	0	0	0	0	0	0	0	0	0	0	2
06:00	0	9	0	0	0	0	0	0	0	0	0	0	0	9
07:00	0	22	2	0	0	0	0	0	0	0	0	0	0	24
08:00	<b>1</b>	<b>34</b>	2	0	<b>4</b>	0	0	0	0	0	0	0	<b>1</b>	<b>42</b>
09:00	1	31	<b>6</b>	0	0	0	0	0	0	0	0	0	0	38
10:00	0	32	2	0	1	0	0	0	0	0	0	0	0	35
11:00	1	30	4	0	0	0	0	0	0	0	0	0	0	35
12 PM	0	48	2	0	0	0	0	1	0	0	0	0	0	51
13:00	0	29	4	0	0	0	<b>1</b>	0	0	0	0	0	0	34
14:00	0	46	2	0	1	0	0	0	0	0	0	0	0	49
15:00	<b>1</b>	58	6	0	<b>3</b>	0	0	0	0	0	<b>2</b>	0	0	70
16:00	0	63	<b>8</b>	0	0	0	0	0	0	0	0	0	0	71
17:00	0	<b>73</b>	3	0	1	0	1	<b>2</b>	0	0	2	0	<b>1</b>	<b>83</b>
18:00	0	62	5	0	0	0	0	0	0	0	0	0	1	68
19:00	0	39	4	0	0	0	0	0	0	0	0	0	0	43
20:00	0	48	1	0	0	0	0	0	0	0	1	0	0	50
21:00	0	24	2	0	0	0	0	0	0	0	0	0	0	26
22:00	0	22	2	0	0	0	0	0	0	0	0	0	0	24
23:00	0	7	0	0	0	0	0	0	0	0	0	0	0	7
Day Total	4	692	56	0	10	0	2	3	0	0	5	0	3	775
Percent	0.5%	89.3%	7.2%	0.0%	1.3%	0.0%	0.3%	0.4%	0.0%	0.0%	0.6%	0.0%	0.4%	
AM Peak	08:00	08:00	09:00		08:00								08:00	08:00
Vol.	1	34	6		4								1	42
PM Peak	15:00	17:00	16:00		15:00		13:00	17:00			15:00		17:00	17:00
Vol.	1	73	8		3		1	2			2		1	83

**Ontario Traffic, Inc.**  
 17705 Leslie St., Unit 6  
 Newmarket, Ontario L3Y 3E3  
 Tel: (905) 898-7711 Fax: (905) 898-3664

Site Code: 5  
 Station ID: U197  
 Imperial Way between Silvercreek Dr &  
 Des Jardines Dr  
 Date Start: 27-May-22  
 Date End: 02-Jun-22  
 Date Start: 27-May-22

SB

Start Time	Bikes	Cars & Trailers	2 Axle Long	Buses	2 Axle 6 Tire	3 Axle Single	4 Axle Single	<5 Axl Double	5 Axle Double	>6 Axl Double	<6 Axl Multi	6 Axle Multi	>6 Axl Multi	Total
06/02/22	0	6	1	0	0	0	0	0	0	0	0	0	0	7
01:00	0	1	0	0	0	0	0	0	0	0	0	0	0	1
02:00	0	0	0	0	0	0	0	0	0	0	0	0	0	0
03:00	0	0	0	0	0	0	0	0	0	0	0	0	0	0
04:00	0	2	0	0	0	0	0	0	0	0	0	0	0	2
05:00	0	1	0	0	0	0	0	0	0	0	0	0	0	1
06:00	0	13	1	0	0	0	0	0	0	0	0	0	0	14
07:00	0	27	1	0	0	0	0	0	0	0	0	0	0	28
08:00	0	<b>43</b>	<b>2</b>	0	0	0	0	0	0	0	0	0	0	<b>45</b>
09:00	0	34	1	0	0	0	0	0	0	0	0	0	0	35
10:00	<b>1</b>	24	2	0	0	<b>1</b>	0	0	0	0	0	0	0	28
11:00	0	35	1	0	0	0	0	0	0	0	0	0	0	36
12 PM	0	51	<b>5</b>	0	0	0	0	0	0	0	0	0	0	56
13:00	0	41	3	<b>1</b>	<b>4</b>	0	0	0	0	0	0	0	0	49
14:00	1	53	3	0	1	0	0	0	0	0	0	0	0	58
15:00	1	<b>68</b>	5	0	3	0	0	0	0	0	0	0	0	<b>77</b>
16:00	0	62	4	0	1	0	0	0	<b>2</b>	0	0	0	<b>1</b>	70
17:00	1	65	3	0	0	0	0	<b>1</b>	0	0	0	0	0	70
18:00	<b>2</b>	47	5	0	0	0	0	0	1	0	0	0	0	55
19:00	0	42	1	0	0	0	0	0	0	<b>1</b>	<b>1</b>	0	0	45
20:00	0	51	1	0	0	0	0	0	0	0	0	0	0	52
21:00	0	39	1	0	0	0	0	0	0	0	0	0	0	40
22:00	0	21	1	0	0	0	0	0	0	0	0	0	0	22
23:00	0	8	0	0	0	0	0	0	0	0	0	0	0	8
Day Total	6	734	41	1	9	1	0	1	3	1	1	0	1	799
Percent	0.8%	91.9%	5.1%	0.1%	1.1%	0.1%	0.0%	0.1%	0.4%	0.1%	0.1%	0.0%	0.1%	
AM Peak	10:00	08:00	08:00			10:00								08:00
Vol.	1	43	2			1								45
PM Peak	18:00	15:00	12:00	13:00	13:00			17:00	16:00	19:00	19:00		16:00	15:00
Vol.	2	68	5	1	4			1	2	1	1		1	77
Grand Total	55	4768	299	6	49	15	6	22	10	6	35	2	9	5282
Percent	1.0%	90.3%	5.7%	0.1%	0.9%	0.3%	0.1%	0.4%	0.2%	0.1%	0.7%	0.0%	0.2%	

**Ontario Traffic, Inc.**  
 17705 Leslie St., Unit 6  
 Newmarket, Ontario L3Y 3E3  
 Tel: (905) 898-7711 Fax: (905) 898-3664

Site Code: 5  
 Station ID: U197  
 Imperial Way between Silvercreek Dr &  
 Des Jardines Dr  
 Date Start: 27-May-22  
 Date End: 02-Jun-22  
 Date Start: 27-May-22

NB, SB														
Start Time	Bikes	Cars & Trailers	2 Axle Long	Buses	2 Axle 6 Tire	3 Axle Single	4 Axle Single	<5 Axl Double	5 Axle Double	>6 Axl Double	<6 Axl Multi	6 Axle Multi	>6 Axl Multi	Total
05/27/22	0	6	0	0	0	0	0	0	0	0	0	0	0	6
01:00	0	5	1	0	0	0	0	0	0	0	0	0	0	6
02:00	0	0	0	0	0	0	0	0	0	0	0	0	0	0
03:00	0	3	0	0	0	0	0	0	0	0	0	0	0	3
04:00	0	4	0	0	0	0	0	0	0	0	0	0	0	4
05:00	0	3	0	0	0	0	0	0	0	0	0	0	0	3
06:00	0	23	3	0	0	0	0	0	0	0	0	0	0	26
07:00	<b>2</b>	<b>59</b>	<b>8</b>	<b>1</b>	<b>3</b>	<b>1</b>	<b>0</b>	<b>0</b>	<b>0</b>	<b>0</b>	<b>1</b>	<b>0</b>	<b>0</b>	<b>75</b>
08:00	<b>2</b>	<b>86</b>	<b>5</b>	<b>1</b>	<b>4</b>	<b>0</b>	<b>0</b>	<b>1</b>	<b>0</b>	<b>0</b>	<b>0</b>	<b>1</b>	<b>3</b>	<b>103</b>
09:00	0	67	2	0	1	0	0	0	<b>1</b>	<b>1</b>	1	0	0	73
10:00	0	64	6	0	0	<b>2</b>	0	0	0	0	1	0	0	73
11:00	1	38	3	0	0	1	0	0	0	0	0	0	0	43
12 PM	3	81	1	0	0	0	<b>1</b>	0	0	<b>1</b>	2	0	1	90
13:00	1	74	4	<b>1</b>	0	0	0	1	0	0	0	0	0	81
14:00	<b>5</b>	102	4	0	2	<b>1</b>	0	0	0	0	2	0	0	116
15:00	0	112	<b>8</b>	1	<b>3</b>	0	0	<b>2</b>	<b>1</b>	1	<b>3</b>	<b>1</b>	<b>2</b>	134
16:00	1	<b>126</b>	8	0	2	1	0	1	0	0	3	0	0	<b>142</b>
17:00	1	122	5	0	3	1	0	1	0	0	1	0	0	134
18:00	1	107	2	0	0	0	0	0	1	0	1	0	0	112
19:00	3	66	2	0	0	0	0	0	0	0	0	0	1	72
20:00	0	71	6	0	0	0	0	1	0	0	0	0	0	78
21:00	0	52	4	0	0	0	0	0	0	0	0	0	0	56
22:00	1	33	0	0	0	1	0	0	0	0	0	0	0	35
23:00	0	17	2	0	0	0	0	0	0	0	0	0	0	19
Day Total	21	1321	74	4	18	8	1	7	3	3	15	2	7	1484
Percent	1.4%	89.0%	5.0%	0.3%	1.2%	0.5%	0.1%	0.5%	0.2%	0.2%	1.0%	0.1%	0.5%	
AM Peak	07:00	08:00	07:00	07:00	08:00	10:00		08:00	09:00	09:00	07:00	08:00	08:00	08:00
Vol.	2	86	8	1	4	2		1	1	1	1	1	3	103
PM Peak	14:00	16:00	15:00	13:00	15:00	14:00	12:00	15:00	15:00	12:00	15:00	15:00	15:00	16:00
Vol.	5	126	8	1	3	1	1	2	1	1	3	1	2	142

**Ontario Traffic, Inc.**  
 17705 Leslie St., Unit 6  
 Newmarket, Ontario L3Y 3E3  
 Tel: (905) 898-7711 Fax: (905) 898-3664

Site Code: 5  
 Station ID: U197  
 Imperial Way between Silvercreek Dr &  
 Des Jardines Dr  
 Date Start: 27-May-22  
 Date End: 02-Jun-22  
 Date Start: 27-May-22

NB, SB														
Start Time	Bikes	Cars & Trailers	2 Axle Long	Buses	2 Axle 6 Tire	3 Axle Single	4 Axle Single	<5 Axl Double	5 Axle Double	>6 Axl Double	<6 Axl Multi	6 Axle Multi	>6 Axl Multi	Total
05/28/22	0	23	2	0	0	0	0	0	0	0	0	0	0	25
01:00	0	10	1	0	0	0	0	0	0	0	0	0	0	11
02:00	0	1	0	0	0	0	0	0	0	0	0	0	0	1
03:00	0	1	0	0	0	0	0	0	0	0	0	0	0	1
04:00	0	1	0	0	0	0	0	0	0	0	0	0	0	1
05:00	0	1	1	0	0	0	0	0	0	0	0	0	0	2
06:00	0	11	0	0	0	0	0	0	0	0	0	0	0	11
07:00	1	11	4	0	0	0	0	0	0	0	1	0	0	17
08:00	1	46	3	0	0	0	0	0	0	1	0	0	0	51
09:00	1	61	4	0	0	0	0	1	0	0	1	0	0	68
10:00	2	81	3	0	1	0	0	0	0	0	3	0	1	91
11:00	1	70	7	0	0	0	0	0	0	0	2	0	0	80
12 PM	2	90	5	0	1	0	0	1	0	0	2	0	0	101
13:00	5	81	10	0	0	2	0	1	1	1	0	0	0	101
14:00	1	72	5	1	0	0	1	0	1	0	1	0	0	82
15:00	0	74	6	0	1	0	0	0	0	0	0	0	0	81
16:00	2	81	4	1	0	0	0	0	0	0	1	0	0	89
17:00	1	64	6	0	0	0	0	1	1	0	0	0	0	73
18:00	2	70	4	0	0	0	0	0	0	0	0	0	0	76
19:00	2	51	4	0	0	0	0	0	0	0	1	0	0	58
20:00	3	57	2	0	0	1	0	0	0	0	0	0	0	63
21:00	4	36	1	0	0	0	0	0	0	0	0	0	0	41
22:00	0	35	2	0	0	0	0	0	0	0	0	0	0	37
23:00	0	22	0	0	0	0	0	0	0	0	0	0	0	22
Day Total	28	1050	74	2	3	3	1	4	3	2	12	0	1	1183
Percent	2.4%	88.8%	6.3%	0.2%	0.3%	0.3%	0.1%	0.3%	0.3%	0.2%	1.0%	0.0%	0.1%	
AM Peak	10:00	10:00	11:00		10:00			09:00		08:00	10:00		10:00	10:00
Vol.	2	81	7		1			1		1	3		1	91
PM Peak	13:00	12:00	13:00	14:00	12:00	13:00	14:00	12:00	13:00	13:00	12:00			12:00
Vol.	5	90	10	1	1	2	1	1	1	1	2			101

**Ontario Traffic, Inc.**  
 17705 Leslie St., Unit 6  
 Newmarket, Ontario L3Y 3E3  
 Tel: (905) 898-7711 Fax: (905) 898-3664

Site Code: 5  
 Station ID: U197  
 Imperial Way between Silvercreek Dr &  
 Des Jardines Dr  
 Date Start: 27-May-22  
 Date End: 02-Jun-22  
 Date Start: 27-May-22

NB, SB														
Start Time	Bikes	Cars & Trailers	2 Axle Long	Buses	2 Axle 6 Tire	3 Axle Single	4 Axle Single	<5 Axl Double	5 Axle Double	>6 Axl Double	<6 Axl Multi	6 Axle Multi	>6 Axl Multi	Total
05/29/22	0	19	2	0	0	0	0	0	0	0	0	0	0	21
01:00	1	15	1	0	0	1	0	0	0	0	0	0	0	18
02:00	0	3	0	0	0	0	0	0	0	0	0	0	0	3
03:00	0	5	0	0	0	0	0	0	0	0	0	0	0	5
04:00	0	1	0	0	0	0	0	0	0	0	0	0	0	1
05:00	0	1	0	0	0	0	0	0	0	0	0	0	0	1
06:00	0	5	1	0	0	0	0	0	0	0	0	0	0	6
07:00	1	9	2	0	0	0	0	0	1	0	0	0	0	13
08:00	2	43	2	0	0	0	0	0	0	0	0	0	0	47
09:00	2	50	2	0	0	0	0	0	0	0	0	0	0	54
10:00	2	57	0	1	0	0	0	0	0	0	1	0	0	61
11:00	1	72	6	0	0	0	0	0	0	0	0	0	0	79
12 PM	1	78	1	0	0	2	0	0	0	0	0	0	0	82
13:00	0	75	3	0	0	0	0	0	0	0	0	0	0	78
14:00	1	68	5	0	0	0	0	0	0	0	1	0	0	75
15:00	0	64	2	0	0	0	0	1	1	0	0	0	0	68
16:00	0	69	1	0	0	0	0	1	0	0	2	0	0	73
17:00	0	76	4	0	0	0	0	1	0	0	1	0	0	82
18:00	1	79	6	0	1	0	0	0	0	0	0	0	0	87
19:00	0	66	0	0	0	1	0	1	0	0	0	0	0	68
20:00	0	43	7	0	0	0	0	0	0	0	1	0	0	51
21:00	0	35	0	0	0	0	0	0	0	0	0	0	0	35
22:00	0	29	0	0	0	0	0	0	0	0	0	0	0	29
23:00	0	6	0	0	0	0	0	0	0	0	0	0	0	6
Day Total	12	968	45	1	1	4	0	4	2	0	6	0	0	1043
Percent	1.2%	92.8%	4.3%	0.1%	0.1%	0.4%	0.0%	0.4%	0.2%	0.0%	0.6%	0.0%	0.0%	
AM Peak	08:00	11:00	11:00	10:00		01:00			07:00		10:00			11:00
Vol.	2	72	6	1		1			1		1			79
PM Peak	12:00	18:00	20:00		18:00	12:00		15:00	15:00		16:00			18:00
Vol.	1	79	7		1	2		1	1		2			87

**Ontario Traffic, Inc.**  
 17705 Leslie St., Unit 6  
 Newmarket, Ontario L3Y 3E3  
 Tel: (905) 898-7711 Fax: (905) 898-3664

Site Code: 5  
 Station ID: U197  
 Imperial Way between Silvercreek Dr &  
 Des Jardines Dr  
 Date Start: 27-May-22  
 Date End: 02-Jun-22  
 Date Start: 27-May-22

NB, SB														
Start Time	Bikes	Cars & Trailers	2 Axle Long	Buses	2 Axle 6 Tire	3 Axle Single	4 Axle Single	<5 Axl Double	5 Axle Double	>6 Axl Double	<6 Axl Multi	6 Axle Multi	>6 Axl Multi	Total
05/30/22	0	7	0	0	0	0	0	0	0	0	0	0	0	7
01:00	0	4	0	0	0	0	0	0	0	0	0	0	0	4
02:00	0	1	0	0	0	0	0	0	0	0	0	0	0	1
03:00	0	1	0	0	0	0	0	0	0	0	0	0	0	1
04:00	0	2	0	0	0	0	0	0	0	0	0	0	0	2
05:00	0	5	1	0	0	0	0	0	0	0	0	0	0	6
06:00	1	11	6	0	0	0	0	0	0	0	0	0	0	18
07:00	0	33	11	0	2	0	0	0	0	0	2	0	0	48
08:00	1	76	7	0	1	1	0	1	0	2	2	0	0	91
09:00	0	39	2	0	1	1	0	0	0	0	0	0	0	43
10:00	0	45	9	0	0	1	0	0	0	0	0	0	0	55
11:00	0	54	10	0	0	0	0	1	0	0	0	0	0	65
12 PM	1	70	10	0	1	0	0	0	1	0	1	0	0	84
13:00	0	62	7	0	3	0	0	1	1	0	0	0	0	74
14:00	0	73	5	0	1	0	0	1	0	0	0	0	0	80
15:00	0	75	6	0	2	0	0	0	0	0	1	0	0	84
16:00	0	110	6	1	0	0	0	0	0	0	1	0	0	118
17:00	1	119	4	1	0	0	0	2	0	0	0	0	0	127
18:00	2	79	3	0	0	1	0	1	0	0	1	1	1	89
19:00	0	65	3	0	0	1	1	0	1	0	1	0	0	72
20:00	0	55	1	0	0	0	0	0	0	0	0	0	1	57
21:00	0	38	1	0	0	0	0	0	0	0	0	0	0	39
22:00	0	15	1	0	0	0	0	0	0	0	0	0	0	16
23:00	0	12	2	0	0	0	0	0	0	0	0	0	0	14
Day Total	6	1051	95	2	11	5	1	7	3	2	9	1	2	1195
Percent	0.5%	87.9%	7.9%	0.2%	0.9%	0.4%	0.1%	0.6%	0.3%	0.2%	0.8%	0.1%	0.2%	
AM Peak	06:00	08:00	07:00		07:00	08:00		08:00		08:00	07:00			08:00
Vol.	1	76	11		2	1		1		2	2			91
PM Peak	18:00	17:00	12:00	16:00	13:00	18:00	19:00	17:00	12:00		12:00	18:00	18:00	17:00
Vol.	2	119	10	1	3	1	1	2	1		1	1	1	127

**Ontario Traffic, Inc.**  
 17705 Leslie St., Unit 6  
 Newmarket, Ontario L3Y 3E3  
 Tel: (905) 898-7711 Fax: (905) 898-3664

Site Code: 5  
 Station ID: U197  
 Imperial Way between Silvercreek Dr &  
 Des Jardines Dr  
 Date Start: 27-May-22  
 Date End: 02-Jun-22  
 Date Start: 27-May-22

NB, SB														
Start Time	Bikes	Cars & Trailers	2 Axle Long	Buses	2 Axle 6 Tire	3 Axle Single	4 Axle Single	<5 Axl Double	5 Axle Double	>6 Axl Double	<6 Axl Multi	6 Axle Multi	>6 Axl Multi	Total
05/31/22	0	2	0	0	0	0	0	0	0	0	0	0	0	2
01:00	0	2	1	0	0	0	0	0	0	0	0	0	0	3
02:00	0	1	0	0	0	0	0	0	0	0	0	0	0	1
03:00	0	0	0	0	0	0	0	0	0	0	0	0	0	0
04:00	0	2	0	0	0	0	0	0	0	0	0	0	0	2
05:00	0	5	0	0	0	0	0	0	0	0	0	0	0	5
06:00	0	19	2	0	0	0	0	0	0	0	0	0	0	21
07:00	0	43	4	0	4	0	0	1	1	0	1	0	0	54
08:00	<b>2</b>	<b>108</b>	<b>6</b>	<b>1</b>	<b>7</b>	0	0	<b>2</b>	0	0	<b>2</b>	0	<b>1</b>	<b>129</b>
09:00	0	69	5	0	0	1	0	0	0	0	2	0	0	77
10:00	0	37	1	0	0	0	0	0	0	0	0	0	0	38
11:00	1	46	6	0	0	1	0	0	0	0	1	0	0	55
12 PM	0	68	3	0	0	1	0	0	0	0	2	0	0	74
13:00	1	48	2	0	0	0	0	0	0	0	1	0	0	52
14:00	0	58	5	0	1	0	1	0	0	0	0	0	0	65
15:00	0	93	4	0	7	0	0	0	0	0	1	0	0	105
16:00	1	96	15	0	2	0	1	1	1	0	0	0	2	119
17:00	0	100	8	0	0	0	0	2	1	0	3	0	0	114
18:00	1	104	6	0	0	1	1	1	0	0	1	0	0	115
19:00	3	90	2	0	0	1	0	0	0	1	0	0	0	97
20:00	4	53	2	0	0	0	0	0	0	0	0	0	0	59
21:00	0	39	1	0	0	0	0	1	0	0	0	0	0	41
22:00	0	26	1	0	0	0	0	0	0	0	0	0	0	27
23:00	0	11	1	0	0	0	0	0	0	0	1	0	0	13
Day Total	13	1120	75	1	21	5	3	8	3	1	15	0	3	1268
Percent	1.0%	88.3%	5.9%	0.1%	1.7%	0.4%	0.2%	0.6%	0.2%	0.1%	1.2%	0.0%	0.2%	
AM Peak	08:00	08:00	08:00	08:00	08:00	09:00		08:00	07:00		08:00		08:00	08:00
Vol.	2	108	6	1	7	1		2	1		2		1	129
PM Peak	20:00	18:00	16:00		15:00	12:00	14:00	17:00	16:00	19:00	17:00		16:00	16:00
Vol.	4	104	15		7	1	1	2	1	1	3		2	119



**Ontario Traffic, Inc.**  
 17705 Leslie St., Unit 6  
 Newmarket, Ontario L3Y 3E3  
 Tel: (905) 898-7711 Fax: (905) 898-3664

Site Code: 5  
 Station ID: U197  
 Imperial Way between Silvercreek Dr &  
 Des Jardines Dr  
 Date Start: 27-May-22  
 Date End: 02-Jun-22  
 Date Start: 27-May-22

NB, SB														
Start Time	Bikes	Cars & Trailers	2 Axle Long	Buses	2 Axle 6 Tire	3 Axle Single	4 Axle Single	<5 Axl Double	5 Axle Double	>6 Axl Double	<6 Axl Multi	6 Axle Multi	>6 Axl Multi	Total
06/01/22	0	9	1	0	0	0	0	0	0	0	0	0	0	10
01:00	0	3	0	0	0	0	0	0	0	0	0	0	0	3
02:00	0	2	0	0	0	0	0	0	0	0	0	0	0	2
03:00	0	1	0	0	0	0	0	0	0	0	0	0	0	1
04:00	0	3	0	0	0	0	0	0	0	0	0	0	0	3
05:00	0	3	0	0	0	0	0	0	0	0	0	0	0	3
06:00	0	24	1	0	0	0	0	0	0	0	0	0	0	25
07:00	1	43	6	0	4	0	0	0	0	0	0	0	0	55
08:00	1	<b>87</b>	3	0	<b>7</b>	0	0	0	0	0	0	0	1	<b>99</b>
09:00	<b>2</b>	49	<b>10</b>	0	0	<b>1</b>	0	0	0	0	<b>1</b>	0	0	63
10:00	1	57	3	0	1	0	0	0	0	0	0	0	0	62
11:00	1	48	5	0	0	0	0	0	<b>1</b>	0	0	0	0	55
12 PM	0	80	7	0	0	0	0	1	0	0	0	0	0	88
13:00	0	45	6	0	0	<b>1</b>	1	0	0	0	0	0	0	53
14:00	0	72	3	0	1	0	0	0	0	0	1	0	0	77
15:00	<b>1</b>	91	<b>11</b>	<b>1</b>	<b>6</b>	0	0	0	0	0	<b>3</b>	0	1	114
16:00	0	117	11	0	0	0	0	1	<b>1</b>	0	2	0	0	132
17:00	0	<b>131</b>	6	0	2	0	<b>2</b>	<b>2</b>	0	0	2	0	<b>2</b>	<b>147</b>
18:00	0	97	6	0	0	1	0	0	0	0	0	0	1	105
19:00	0	66	6	0	0	0	0	0	0	0	1	0	0	73
20:00	0	66	1	0	0	0	0	0	0	0	1	0	0	68
21:00	0	44	4	0	0	0	0	0	0	0	0	0	0	48
22:00	0	37	3	0	0	0	0	0	0	0	0	0	0	40
23:00	0	10	0	0	0	0	0	0	0	0	0	0	0	10
Day Total	7	1185	93	1	21	3	3	4	2	0	11	0	6	1336
Percent	0.5%	88.7%	7.0%	0.1%	1.6%	0.2%	0.2%	0.3%	0.1%	0.0%	0.8%	0.0%	0.4%	
AM Peak	09:00	08:00	09:00		08:00	09:00			11:00		09:00		07:00	08:00
Vol.	2	87	10		7	1			1		1		1	99
PM Peak	15:00	17:00	15:00	15:00	15:00	13:00	17:00	17:00	16:00		15:00		17:00	17:00
Vol.	1	131	11	1	6	1	2	2	1		3		2	147

**Ontario Traffic, Inc.**  
 17705 Leslie St., Unit 6  
 Newmarket, Ontario L3Y 3E3  
 Tel: (905) 898-7711 Fax: (905) 898-3664

Site Code: 5  
 Station ID: U197  
 Imperial Way between Silvercreek Dr &  
 Des Jardines Dr  
 Date Start: 27-May-22  
 Date End: 02-Jun-22  
 Date Start: 27-May-22

NB, SB														
Start Time	Bikes	Cars & Trailers	2 Axle Long	Buses	2 Axle 6 Tire	3 Axle Single	4 Axle Single	<5 Axl Double	5 Axle Double	>6 Axl Double	<6 Axl Multi	6 Axle Multi	>6 Axl Multi	Total
06/02/22	0	7	1	0	0	0	0	0	0	0	0	0	0	8
01:00	0	2	0	0	0	0	0	0	0	0	0	0	0	2
02:00	0	0	0	0	0	0	0	0	0	0	0	0	0	0
03:00	0	1	0	0	0	0	0	0	0	0	0	0	0	1
04:00	0	3	0	0	0	0	0	0	0	0	0	0	0	3
05:00	0	2	0	0	0	0	0	0	0	0	0	0	0	2
06:00	0	23	2	0	0	0	0	0	0	0	0	0	0	25
07:00	0	52	5	0	0	0	0	0	0	0	0	0	0	57
08:00	0	<b>88</b>	<b>8</b>	0	0	0	0	0	0	0	0	0	0	<b>96</b>
09:00	0	59	6	0	0	0	0	0	0	0	0	0	0	65
10:00	<b>1</b>	46	4	0	0	<b>3</b>	0	0	0	0	0	0	0	54
11:00	0	56	3	0	0	0	0	0	0	0	0	0	<b>1</b>	60
12 PM	0	76	6	0	0	0	0	<b>1</b>	0	0	0	0	0	83
13:00	1	60	4	<b>1</b>	4	0	0	0	0	0	0	0	1	71
14:00	1	76	6	0	1	0	0	0	1	0	0	0	1	86
15:00	1	100	6	0	<b>5</b>	0	0	0	0	0	0	0	0	112
16:00	0	<b>111</b>	<b>9</b>	0	2	0	0	0	<b>4</b>	0	<b>1</b>	<b>1</b>	<b>2</b>	<b>130</b>
17:00	1	99	7	0	0	0	0	1	0	0	0	0	0	108
18:00	<b>4</b>	88	6	0	0	0	0	0	2	0	0	0	0	100
19:00	2	69	2	0	0	0	0	0	0	<b>1</b>	1	0	0	75
20:00	0	77	1	0	0	0	0	0	0	0	0	0	0	78
21:00	1	58	2	0	0	0	0	0	0	0	0	0	0	61
22:00	0	36	1	0	0	0	0	0	0	0	0	0	0	37
23:00	0	14	2	0	0	0	0	0	0	0	0	0	0	16
Day Total	12	1203	81	1	12	3	0	2	7	1	2	1	5	1330
Percent	0.9%	90.5%	6.1%	0.1%	0.9%	0.2%	0.0%	0.2%	0.5%	0.1%	0.2%	0.1%	0.4%	
AM Peak	10:00	08:00	08:00			10:00							11:00	08:00
Vol.	1	88	8			3							1	96
PM Peak	18:00	16:00	16:00	13:00	15:00			12:00	16:00	19:00	16:00	16:00	16:00	16:00
Vol.	4	111	9	1	5			1	4	1	1	1	2	130
Grand Total	99	7898	537	12	87	31	9	36	23	9	70	4	24	8839
Percent	1.1%	89.4%	6.1%	0.1%	1.0%	0.4%	0.1%	0.4%	0.3%	0.1%	0.8%	0.0%	0.3%	















**Ontario Traffic, Inc.**  
 17705 Leslie St., Unit 6  
 Newmarket, Ontario L3Y 3E3  
 Tel: (905) 898-7711 Fax: (905) 898-3664

Site Code: 5  
 Station ID: U197  
 Imperial Way between Silvercreek Dr &  
 Des Jardines Dr  
 Date Start: 27-May-22  
 Date End: 02-Jun-22  
 Date Start: 27-May-22

NB

Start Time	1	16	24	32	40	48	56	64	72	80	89	97	105	113	121	Total	Average (Mean)	85th Percent
06/02/2																		
2	0	0	0	1	0	0	0	0	0	0	0	0	0	0	0	1	32	32
01:00	0	0	0	1	0	0	0	0	0	0	0	0	0	0	0	1	32	32
02:00	0	0	0	0	0	0	0	0	0	0	0	0	0	0	0	0	*	*
03:00	0	0	1	0	0	0	0	0	0	0	0	0	0	0	0	1	24	24
04:00	0	0	0	1	0	0	0	0	0	0	0	0	0	0	0	1	32	32
05:00	0	0	0	1	0	0	0	0	0	0	0	0	0	0	0	1	32	32
06:00	1	0	5	5	0	0	0	0	0	0	0	0	0	0	0	11	29	34
07:00	1	3	9	13	2	1	0	0	0	0	0	0	0	0	0	29	32	38
08:00	6	4	16	22	2	0	1	0	0	0	0	0	0	0	0	51	29	37
09:00	5	1	11	11	1	1	0	0	0	0	0	0	0	0	0	30	28	36
10:00	3	2	10	7	2	1	1	0	0	0	0	0	0	0	0	26	29	38
11:00	2	2	7	11	2	0	0	0	0	0	0	0	0	0	0	24	31	37
12 PM	0	3	7	14	3	0	0	0	0	0	0	0	0	0	0	27	32	38
13:00	3	4	5	7	3	0	0	0	0	0	0	0	0	0	0	22	29	38
14:00	5	2	15	4	2	0	0	0	0	0	0	0	0	0	0	28	24	33
15:00	4	10	8	11	2	0	0	0	0	0	0	0	0	0	0	35	26	36
16:00	3	12	26	17	1	0	1	0	0	0	0	0	0	0	0	60	28	36
17:00	3	1	9	19	6	0	0	0	0	0	0	0	0	0	0	38	32	39
18:00	3	8	11	19	2	1	1	0	0	0	0	0	0	0	0	45	30	38
19:00	1	3	13	9	4	0	0	0	0	0	0	0	0	0	0	30	30	38
20:00	1	6	13	6	0	0	0	0	0	0	0	0	0	0	0	26	27	33
21:00	3	7	6	4	1	0	0	0	0	0	0	0	0	0	0	21	24	33
22:00	0	2	8	4	1	0	0	0	0	0	0	0	0	0	0	15	29	34
23:00	0	1	4	3	0	0	0	0	0	0	0	0	0	0	0	8	28	33
Total	44	71	184	190	34	4	4	0	0	0	0	0	0	0	0	531		
Percent	8.3%	13.4%	34.7%	35.8%	6.4%	0.8%	0.8%	0.0%	0.0%	0.0%	0.0%	0.0%	0.0%	0.0%	0.0%			
AM Peak	08:00	08:00	08:00	08:00	07:00	07:00	08:00											
Vol.	6	4	16	22	2	1	1											
PM Peak	14:00	16:00	16:00	17:00	17:00	18:00	16:00											
Vol.	5	12	26	19	6	1	1											
Total	204	436	1130	1303	410	56	18	0	0	0	0	0	0	0	0	3557		

15th Percentile : 22 KPH  
 50th Percentile : 32 KPH  
 85th Percentile : 39 KPH  
 95th Percentile : 45 KPH

Stats  
 10 KPH Pace Speed : 30-39 KPH  
 Number in Pace : 1587  
 Percent in Pace : 44.6%  
 Number of Vehicles > 40 KPH : 432  
 Percent of Vehicles > 40 KPH : 12.1%  
 Mean Speed(Average) : 31 KPH













**Ontario Traffic, Inc.**  
 17705 Leslie St., Unit 6  
 Newmarket, Ontario L3Y 3E3  
 Tel: (905) 898-7711 Fax: (905) 898-3664

Site Code: 5  
 Station ID: U197  
 Imperial Way between Silvercreek Dr &  
 Des Jardines Dr  
 Date Start: 27-May-22  
 Date End: 02-Jun-22  
 Date Start: 27-May-22

SB

Start Time	1	16	24	32	40	48	56	64	72	80	89	97	105	113	121	Total	Average (Mean)	85th Percent	
06/02/2																			
2	0	0	3	3	1	0	0	0	0	0	0	0	0	0	0	7	33	34	
01:00	0	0	0	1	0	0	0	0	0	0	0	0	0	0	0	1	32	32	
02:00	0	0	0	0	0	0	0	0	0	0	0	0	0	0	0	0	*	*	
03:00	0	0	0	0	0	0	0	0	0	0	0	0	0	0	0	0	*	*	
04:00	0	0	0	2	0	0	0	0	0	0	0	0	0	0	0	2	32	33	
05:00	0	0	0	1	0	0	0	0	0	0	0	0	0	0	0	1	32	32	
06:00	1	1	2	10	0	0	0	0	0	0	0	0	0	0	0	14	32	37	
07:00	1	2	6	15	4	0	0	0	0	0	0	0	0	0	0	28	33	39	
08:00	3	5	12	21	2	1	1	0	0	0	0	0	0	0	0	45	31	38	
09:00	4	4	9	16	2	0	0	0	0	0	0	0	0	0	0	35	30	38	
10:00	4	4	5	10	5	0	0	0	0	0	0	0	0	0	0	28	30	40	
11:00	1	2	11	17	4	1	0	0	0	0	0	0	0	0	0	36	33	39	
12 PM	2	4	13	29	8	0	0	0	0	0	0	0	0	0	0	56	33	39	
13:00	0	5	18	13	11	2	0	0	0	0	0	0	0	0	0	49	33	42	
14:00	1	3	16	25	11	2	0	0	0	0	0	0	0	0	0	58	34	41	
15:00	4	11	34	20	8	0	0	0	0	0	0	0	0	0	0	77	29	37	
16:00	3	5	18	34	9	1	0	0	0	0	0	0	0	0	0	70	33	39	
17:00	1	4	20	31	13	1	0	0	0	0	0	0	0	0	0	70	34	41	
18:00	2	7	21	21	4	0	0	0	0	0	0	0	0	0	0	55	30	37	
19:00	1	7	7	24	6	0	0	0	0	0	0	0	0	0	0	45	32	39	
20:00	0	4	25	17	6	0	0	0	0	0	0	0	0	0	0	52	31	38	
21:00	0	4	7	13	14	1	1	0	0	0	0	0	0	0	0	40	37	44	
22:00	1	3	7	6	5	0	0	0	0	0	0	0	0	0	0	22	31	41	
23:00	0	1	1	4	2	0	0	0	0	0	0	0	0	0	0	8	34	40	
Total	29	76	235	333	115	9	2	0	0	0	0	0	0	0	0	799			
Percent	3.6%	9.5%	29.4%	41.7%	14.4%	1.1%	0.3%	0.0%	0.0%	0.0%	0.0%	0.0%	0.0%	0.0%	0.0%				
AM Peak	09:00	08:00	08:00	08:00	10:00	08:00	08:00												
Vol.	4	5	12	21	5	1	1												
PM Peak	15:00	15:00	15:00	16:00	21:00	13:00	21:00												
Vol.	4	11	34	34	14	2	1												
Total	157	433	1508	2154	916	99	12	3	0	0	0	0	0	0	0	5282			

15th Percentile : 25 KPH  
 50th Percentile : 34 KPH  
 85th Percentile : 42 KPH  
 95th Percentile : 46 KPH

Stats  
 10 KPH Pace Speed : 30-39 KPH  
 Number in Pace : 2532  
 Percent in Pace : 47.9%  
 Number of Vehicles > 40 KPH : 915  
 Percent of Vehicles > 40 KPH : 17.3%  
 Mean Speed(Average) : 33 KPH















**Ontario Traffic, Inc.**  
 17705 Leslie St., Unit 6  
 Newmarket, Ontario L3Y 3E3  
 Tel: (905) 898-7711 Fax: (905) 898-3664

Site Code: 5  
 Station ID: U197  
 Imperial Way between Silvercreek Dr &  
 Des Jardines Dr  
 Date Start: 27-May-22  
 Date End: 02-Jun-22  
 Date Start: 27-May-22

NB, SB	1	16	24	32	40	48	56	64	72	80	89	97	105	113	121	Total	Average (Mean)	85th Percent
06/02/2	15	23	31	39	47	55	63	71	79	88	96	104	112	120	9999			
2	0	0	3	4	1	0	0	0	0	0	0	0	0	0	0	8	33	35
01:00	0	0	0	2	0	0	0	0	0	0	0	0	0	0	0	2	32	33
02:00	0	0	0	0	0	0	0	0	0	0	0	0	0	0	0	0	*	*
03:00	0	0	1	0	0	0	0	0	0	0	0	0	0	0	0	1	24	24
04:00	0	0	0	3	0	0	0	0	0	0	0	0	0	0	0	3	33	34
05:00	0	0	0	2	0	0	0	0	0	0	0	0	0	0	0	2	32	33
06:00	2	1	7	15	0	0	0	0	0	0	0	0	0	0	0	25	30	37
07:00	2	5	15	28	6	1	0	0	0	0	0	0	0	0	0	57	32	39
08:00	9	9	28	43	4	1	2	0	0	0	0	0	0	0	0	96	30	38
09:00	9	5	20	27	3	1	0	0	0	0	0	0	0	0	0	65	28	37
10:00	7	6	15	17	7	1	1	0	0	0	0	0	0	0	0	54	29	40
11:00	3	4	18	28	6	1	0	0	0	0	0	0	0	0	0	60	32	39
12 PM	2	7	20	43	11	0	0	0	0	0	0	0	0	0	0	83	33	39
13:00	3	9	23	20	14	2	0	0	0	0	0	0	0	0	0	71	32	42
14:00	6	5	31	29	13	2	0	0	0	0	0	0	0	0	0	86	31	40
15:00	8	21	42	31	10	0	0	0	0	0	0	0	0	0	0	112	28	37
16:00	6	17	44	51	10	1	1	0	0	0	0	0	0	0	0	130	31	38
17:00	4	5	29	50	19	1	0	0	0	0	0	0	0	0	0	108	33	41
18:00	5	15	32	40	6	1	1	0	0	0	0	0	0	0	0	100	30	38
19:00	2	10	20	33	10	0	0	0	0	0	0	0	0	0	0	75	32	39
20:00	1	10	38	23	6	0	0	0	0	0	0	0	0	0	0	78	30	37
21:00	3	11	13	17	15	1	1	0	0	0	0	0	0	0	0	61	33	43
22:00	1	5	15	10	6	0	0	0	0	0	0	0	0	0	0	37	31	39
23:00	0	2	5	7	2	0	0	0	0	0	0	0	0	0	0	16	32	38
Total	73	147	419	523	149	13	6	0	0	0	0	0	0	0	0	1330		
Percent	5.5%	11.1%	31.5%	39.3%	11.2%	1.0%	0.5%	0.0%	0.0%	0.0%	0.0%	0.0%	0.0%	0.0%	0.0%			
AM Peak	08:00	08:00	08:00	08:00	10:00	07:00	08:00											
Vol.	9	9	28	43	7	1	2											
PM Peak	15:00	15:00	16:00	16:00	17:00	13:00	16:00											
Vol.	8	21	44	51	19	2	1											
Total	361	869	2638	3457	1326	155	30	3	0	0	0	0	0	0	0	8839		

15th Percentile : 24 KPH  
 50th Percentile : 33 KPH  
 85th Percentile : 41 KPH  
 95th Percentile : 46 KPH

Stats  
 10 KPH Pace Speed : 30-39 KPH  
 Number in Pace : 4117  
 Percent in Pace : 46.6%  
 Number of Vehicles > 40 KPH : 1348  
 Percent of Vehicles > 40 KPH : 15.3%  
 Mean Speed(Average) : 32 KPH

**Ontario Traffic, Inc.**  
 17705 Leslie St., Unit 6  
 Newmarket, Ontario L3Y 3E3  
 Tel: (905) 898-7711 Fax: (905) 898-3664

Site Code: 6  
 Station ID: U134  
 Hobson Dr between Creek Way & Des  
 Jardines Dr  
 Date Start: 27-May-22  
 Date End: 02-Jun-22  
 Date Start: 27-May-22

NB

Start Time	Bikes	Cars & Trailers	2 Axle Long	Buses	2 Axle 6 Tire	3 Axle Single	4 Axle Single	<5 Axl Double	5 Axle Double	>6 Axl Double	<6 Axl Multi	6 Axle Multi	>6 Axl Multi	Total
05/27/22	0	2	1	0	0	0	0	0	0	0	0	0	0	3
01:00	0	0	0	0	0	0	0	0	0	0	0	0	0	0
02:00	0	0	0	0	0	0	0	0	0	0	0	0	0	0
03:00	0	1	0	0	0	0	0	0	0	0	0	0	0	1
04:00	0	0	0	0	0	0	0	0	0	0	0	0	0	0
05:00	0	1	0	0	0	0	0	0	0	0	0	0	0	1
06:00	0	1	1	0	0	0	0	0	0	0	0	0	0	2
07:00	0	9	1	0	0	0	0	0	0	0	0	0	1	11
08:00	0	12	1	0	1	0	0	0	0	0	0	0	0	14
09:00	1	4	0	0	0	0	0	0	0	0	0	0	0	5
10:00	0	3	2	0	0	0	0	0	0	0	0	0	1	6
11:00	0	6	0	0	0	0	0	0	0	0	0	0	0	6
12 PM	2	8	0	0	0	0	0	0	0	0	0	0	0	10
13:00	0	2	2	0	0	0	0	0	0	0	0	0	0	4
14:00	3	15	2	0	0	0	1	0	0	0	0	0	0	21
15:00	0	9	2	0	0	0	0	0	0	0	0	0	1	12
16:00	2	11	0	0	1	0	0	0	0	0	0	0	0	14
17:00	4	9	0	0	0	0	0	0	0	0	0	0	0	13
18:00	2	4	0	0	0	0	0	0	0	0	0	0	0	6
19:00	0	7	3	0	0	0	0	0	0	0	0	0	0	10
20:00	0	11	1	0	0	0	0	0	0	0	0	0	0	12
21:00	0	7	0	0	0	0	0	0	0	0	0	0	0	7
22:00	0	3	0	0	0	0	0	0	0	0	0	0	0	3
23:00	0	3	1	0	0	0	0	0	0	0	0	0	0	4
Day Total	14	128	17	0	2	0	1	0	0	0	0	0	3	165
Percent	8.5%	77.6%	10.3%	0.0%	1.2%	0.0%	0.6%	0.0%	0.0%	0.0%	0.0%	0.0%	1.8%	
AM Peak	09:00	08:00	10:00		08:00								07:00	08:00
Vol.	1	12	2		1								1	14
PM Peak	17:00	14:00	19:00		16:00		14:00						15:00	14:00
Vol.	4	15	3		1		1						1	21





**Ontario Traffic, Inc.**  
 17705 Leslie St., Unit 6  
 Newmarket, Ontario L3Y 3E3  
 Tel: (905) 898-7711 Fax: (905) 898-3664

Site Code: 6  
 Station ID: U134  
 Hobson Dr between Creek Way & Des  
 Jardines Dr  
 Date Start: 27-May-22  
 Date End: 02-Jun-22  
 Date Start: 27-May-22

NB

Start Time	Bikes	Cars & Trailers	2 Axle Long	Buses	2 Axle 6 Tire	3 Axle Single	4 Axle Single	<5 Axl Double	5 Axle Double	>6 Axl Double	<6 Axl Multi	6 Axle Multi	>6 Axl Multi	Total
05/29/22	0	5	0	0	0	0	1	0	0	0	0	0	0	6
01:00	0	2	0	0	0	0	0	0	0	0	0	0	0	2
02:00	0	2	0	0	0	0	0	0	0	0	0	0	0	2
03:00	0	1	0	0	0	0	0	0	0	0	0	0	0	1
04:00	0	0	0	0	0	0	0	0	0	0	0	0	0	0
05:00	0	0	0	0	0	0	0	0	0	0	0	0	0	0
06:00	0	0	0	0	0	0	0	0	0	0	0	0	0	0
07:00	0	0	0	0	0	0	0	0	0	0	0	0	0	0
08:00	0	4	1	0	0	0	0	0	0	0	0	0	0	5
09:00	0	4	1	0	0	0	0	0	0	0	0	0	0	5
10:00	2	9	1	0	0	0	0	0	0	0	0	0	0	12
11:00	0	6	1	0	0	0	0	0	0	0	0	0	0	7
12 PM	1	12	1	0	0	0	0	0	0	0	0	0	0	14
13:00	0	11	0	0	0	0	0	0	0	0	0	0	0	11
14:00	0	4	2	0	0	0	0	0	0	0	0	0	0	6
15:00	2	5	1	0	0	0	0	0	0	0	0	0	0	8
16:00	6	5	0	0	0	0	1	0	0	0	0	0	0	12
17:00	0	2	0	0	0	0	0	0	0	0	0	0	1	3
18:00	2	13	2	0	0	0	0	1	0	0	0	0	0	18
19:00	0	11	0	0	0	0	0	0	0	0	1	0	1	13
20:00	0	6	1	0	0	0	0	0	0	0	0	0	0	7
21:00	0	7	2	0	0	0	0	0	0	0	0	0	0	9
22:00	0	2	0	0	0	0	0	0	0	0	0	0	0	2
23:00	0	1	1	0	0	0	0	0	0	0	0	0	0	2
Day Total	13	112	14	0	0	0	2	1	0	0	1	0	2	145
Percent	9.0%	77.2%	9.7%	0.0%	0.0%	0.0%	1.4%	0.7%	0.0%	0.0%	0.7%	0.0%	1.4%	
AM Peak	10:00	10:00	08:00				00:00							10:00
Vol.	2	9	1				1							12
PM Peak	16:00	18:00	14:00				16:00	18:00			19:00		17:00	18:00
Vol.	6	13	2				1	1			1		1	18



**Ontario Traffic, Inc.**  
 17705 Leslie St., Unit 6  
 Newmarket, Ontario L3Y 3E3  
 Tel: (905) 898-7711 Fax: (905) 898-3664

Site Code: 6  
 Station ID: U134  
 Hobson Dr between Creek Way & Des  
 Jardines Dr  
 Date Start: 27-May-22  
 Date End: 02-Jun-22  
 Date Start: 27-May-22

NB

Start Time	Bikes	Cars & Trailers	2 Axle Long	Buses	2 Axle 6 Tire	3 Axle Single	4 Axle Single	<5 Axl Double	5 Axle Double	>6 Axl Double	<6 Axl Multi	6 Axle Multi	>6 Axl Multi	Total
05/31/22	0	0	0	0	0	0	0	0	0	0	0	0	0	0
01:00	0	1	0	0	0	0	0	0	0	0	0	0	0	1
02:00	0	1	0	0	0	0	0	0	0	0	0	0	0	1
03:00	0	0	0	0	0	0	0	0	0	0	0	0	0	0
04:00	0	0	0	0	0	0	0	0	0	0	0	0	0	0
05:00	0	0	0	0	0	0	0	0	0	0	0	0	0	0
06:00	0	2	0	0	0	0	0	0	0	0	0	0	0	2
07:00	0	6	2	0	0	0	0	0	0	0	0	0	0	8
08:00	0	13	0	0	0	0	0	0	0	0	0	0	0	13
09:00	0	6	1	0	0	0	0	0	0	0	0	0	0	7
10:00	0	8	0	0	1	0	0	0	0	0	0	0	0	9
11:00	0	4	2	0	0	0	0	0	0	0	0	0	0	6
12 PM	0	7	0	0	0	0	0	0	0	0	0	0	0	7
13:00	0	7	0	0	0	0	0	0	0	0	0	0	0	7
14:00	0	6	0	0	0	0	0	0	0	0	0	0	0	6
15:00	1	8	2	0	0	0	0	0	0	0	0	0	0	11
16:00	0	10	2	0	0	0	0	0	0	0	0	0	0	12
17:00	1	17	0	0	0	0	0	1	0	0	0	0	0	19
18:00	1	9	0	0	0	0	0	0	0	0	0	0	0	10
19:00	1	12	0	0	0	0	0	0	0	0	0	0	0	13
20:00	1	7	1	0	0	0	0	0	0	0	0	0	1	10
21:00	0	6	1	0	0	0	0	0	0	0	0	0	0	7
22:00	0	3	0	0	0	0	0	0	0	0	0	0	0	3
23:00	0	1	0	0	0	0	0	0	0	0	0	0	0	1
Day Total	5	134	11	0	1	0	0	1	0	0	0	0	1	153
Percent	3.3%	87.6%	7.2%	0.0%	0.7%	0.0%	0.0%	0.7%	0.0%	0.0%	0.0%	0.0%	0.7%	
AM Peak		08:00	07:00		10:00									08:00
Vol.		13	2		1									13
PM Peak	15:00	17:00	15:00					17:00					20:00	17:00
Vol.	1	17	2					1					1	19

**Ontario Traffic, Inc.**  
 17705 Leslie St., Unit 6  
 Newmarket, Ontario L3Y 3E3  
 Tel: (905) 898-7711 Fax: (905) 898-3664

Site Code: 6  
 Station ID: U134  
 Hobson Dr between Creek Way & Des  
 Jardines Dr  
 Date Start: 27-May-22  
 Date End: 02-Jun-22  
 Date Start: 27-May-22

NB

Start Time	Bikes	Cars & Trailers	2 Axle Long	Buses	2 Axle 6 Tire	3 Axle Single	4 Axle Single	<5 Axl Double	5 Axle Double	>6 Axl Double	<6 Axl Multi	6 Axle Multi	>6 Axl Multi	Total
06/01/22	0	1	0	0	0	0	0	0	0	0	0	0	0	1
01:00	0	1	0	0	0	0	0	0	0	0	0	0	0	1
02:00	0	1	0	0	0	0	0	0	0	0	0	0	0	1
03:00	0	0	0	0	0	0	0	0	0	0	0	0	0	0
04:00	0	0	0	0	0	0	0	0	0	0	0	0	0	0
05:00	0	1	0	0	0	0	0	0	0	0	0	0	0	1
06:00	0	1	0	0	0	0	0	0	0	0	0	0	0	1
07:00	0	3	1	0	0	0	0	0	0	0	0	0	0	4
08:00	0	<b>10</b>	1	0	<b>1</b>	0	0	0	0	0	0	0	0	<b>12</b>
09:00	<b>1</b>	4	1	0	0	0	0	0	0	0	0	0	0	6
10:00	1	4	1	0	0	<b>1</b>	0	0	0	0	0	0	0	7
11:00	1	7	<b>3</b>	0	0	0	0	0	0	0	0	0	0	11
12 PM	0	9	2	0	0	0	0	0	0	0	0	0	0	11
13:00	1	8	0	0	0	0	0	0	0	0	0	0	0	9
14:00	1	7	1	0	0	0	0	0	0	0	0	0	0	9
15:00	0	9	1	0	0	0	0	0	0	0	0	0	0	10
16:00	1	6	<b>3</b>	0	<b>1</b>	0	0	0	0	0	0	0	0	11
17:00	1	<b>13</b>	1	0	0	0	0	0	0	0	0	0	0	15
18:00	<b>6</b>	7	2	0	0	0	<b>1</b>	0	0	0	0	0	0	<b>16</b>
19:00	0	13	0	0	0	0	0	0	0	0	0	0	0	13
20:00	1	5	2	0	0	0	0	0	0	0	0	0	0	8
21:00	0	6	1	0	0	0	0	0	0	0	0	0	0	7
22:00	0	2	0	0	0	0	0	0	0	0	0	0	0	2
23:00	0	2	0	0	0	0	0	0	0	0	0	0	0	2
Day Total	14	120	20	0	2	1	1	0	0	0	0	0	0	158
Percent	8.9%	75.9%	12.7%	0.0%	1.3%	0.6%	0.6%	0.0%	0.0%	0.0%	0.0%	0.0%	0.0%	
AM Peak	09:00	08:00	11:00		08:00	10:00								08:00
Vol.	1	10	3		1	1								12
PM Peak	18:00	17:00	16:00		16:00		18:00							18:00
Vol.	6	13	3		1		1							16

**Ontario Traffic, Inc.**  
 17705 Leslie St., Unit 6  
 Newmarket, Ontario L3Y 3E3  
 Tel: (905) 898-7711 Fax: (905) 898-3664

Site Code: 6  
 Station ID: U134  
 Hobson Dr between Creek Way & Des  
 Jardines Dr  
 Date Start: 27-May-22  
 Date End: 02-Jun-22  
 Date Start: 27-May-22

NB

Start Time	Bikes	Cars & Trailers	2 Axle Long	Buses	2 Axle 6 Tire	3 Axle Single	4 Axle Single	<5 Axl Double	5 Axle Double	>6 Axl Double	<6 Axl Multi	6 Axle Multi	>6 Axl Multi	Total
06/02/22	0	1	0	0	0	0	0	0	0	0	0	0	0	1
01:00	0	0	0	0	0	0	0	0	0	0	0	0	0	0
02:00	0	1	0	0	0	0	0	0	0	0	0	0	0	1
03:00	0	0	0	0	0	0	0	0	0	0	0	0	0	0
04:00	0	0	0	0	0	0	0	0	0	0	0	0	0	0
05:00	0	0	0	0	0	0	0	0	0	0	0	0	0	0
06:00	0	2	0	0	0	0	0	0	0	0	0	0	0	2
07:00	0	4	2	0	0	0	0	0	0	0	0	0	1	7
08:00	0	9	0	0	1	0	0	1	0	0	0	0	0	11
09:00	1	4	1	0	0	0	0	0	0	0	1	0	1	8
10:00	0	1	0	0	0	0	0	0	0	0	0	0	0	1
11:00	0	8	1	0	0	0	0	0	0	0	0	0	0	9
12 PM	0	10	1	0	0	0	0	0	0	0	0	0	0	11
13:00	0	8	2	0	0	0	0	0	0	0	0	0	0	10
14:00	1	5	0	0	0	0	0	0	0	0	0	0	0	6
15:00	0	10	0	0	0	0	0	0	0	0	0	0	0	10
16:00	0	11	3	0	0	0	0	0	0	0	0	0	0	14
17:00	0	20	2	0	0	0	0	0	0	0	0	0	0	22
18:00	1	13	1	0	0	0	0	0	0	0	0	0	0	15
19:00	1	3	0	0	0	0	0	0	0	0	0	0	0	4
20:00	1	11	0	0	0	0	0	0	0	0	0	0	0	12
21:00	0	3	3	0	0	0	0	0	0	0	0	0	0	6
22:00	0	3	0	0	0	0	0	0	0	0	0	0	0	3
23:00	1	0	1	0	0	0	0	0	0	0	0	0	0	2
Day Total	6	127	17	0	1	0	0	1	0	0	1	0	2	155
Percent	3.9%	81.9%	11.0%	0.0%	0.6%	0.0%	0.0%	0.6%	0.0%	0.0%	0.6%	0.0%	1.3%	
AM Peak	09:00	08:00	07:00		08:00			08:00			09:00		07:00	08:00
Vol.	1	9	2		1			1			1		1	11
PM Peak	14:00	17:00	16:00											17:00
Vol.	1	20	3											22
Grand Total	62	854	104	0	10	1	4	3	0	0	2	0	9	1049
Percent	5.9%	81.4%	9.9%	0.0%	1.0%	0.1%	0.4%	0.3%	0.0%	0.0%	0.2%	0.0%	0.9%	

**Ontario Traffic, Inc.**  
 17705 Leslie St., Unit 6  
 Newmarket, Ontario L3Y 3E3  
 Tel: (905) 898-7711 Fax: (905) 898-3664

Site Code: 6  
 Station ID: U134  
 Hobson Dr between Creek Way & Des  
 Jardines Dr  
 Date Start: 27-May-22  
 Date End: 02-Jun-22  
 Date Start: 27-May-22

SB

Start Time	Bikes	Cars & Trailers	2 Axle Long	Buses	2 Axle 6 Tire	3 Axle Single	4 Axle Single	<5 Axl Double	5 Axle Double	>6 Axl Double	<6 Axl Multi	6 Axle Multi	>6 Axl Multi	Total
05/27/22	0	2	0	0	0	0	0	0	0	0	0	0	0	2
01:00	0	0	0	0	0	0	0	0	0	0	0	0	0	0
02:00	0	0	0	0	0	0	0	0	0	0	0	0	0	0
03:00	0	0	0	0	0	0	0	0	0	0	0	0	0	0
04:00	0	1	0	0	0	0	0	0	0	0	0	0	0	1
05:00	0	1	0	0	0	0	0	0	0	0	0	0	0	1
06:00	0	1	<b>2</b>	0	0	0	0	0	0	0	0	0	0	3
07:00	0	<b>10</b>	1	0	0	0	0	0	0	0	0	0	<b>1</b>	<b>12</b>
08:00	1	8	0	0	<b>1</b>	0	0	0	0	0	0	0	0	10
09:00	0	4	0	0	0	0	0	0	0	0	0	0	1	5
10:00	2	3	0	0	0	0	0	0	0	0	0	0	0	5
11:00	<b>3</b>	4	1	0	0	0	0	0	0	0	0	0	0	8
12 PM	1	7	1	0	0	0	<b>1</b>	0	0	0	0	0	<b>1</b>	11
13:00	<b>2</b>	5	0	0	0	0	0	0	0	0	0	0	0	7
14:00	0	5	1	0	0	0	0	0	0	0	0	0	0	6
15:00	2	8	<b>2</b>	0	0	0	0	0	0	0	0	0	1	<b>13</b>
16:00	0	<b>11</b>	0	0	<b>1</b>	0	0	0	0	0	<b>1</b>	0	0	13
17:00	0	8	1	0	0	0	0	0	0	0	0	0	0	9
18:00	2	10	0	0	0	0	0	0	0	0	0	0	0	12
19:00	1	5	0	0	0	0	0	0	0	0	0	0	0	6
20:00	0	8	0	0	0	0	0	0	0	0	0	0	0	8
21:00	1	4	0	0	0	0	0	0	0	0	0	0	0	5
22:00	0	1	0	0	0	0	0	0	0	0	0	0	0	1
23:00	0	1	0	0	0	0	0	0	0	0	0	0	0	1
Day Total	15	107	9	0	2	0	1	0	0	0	1	0	4	139
Percent	10.8%	77.0%	6.5%	0.0%	1.4%	0.0%	0.7%	0.0%	0.0%	0.0%	0.7%	0.0%	2.9%	
AM Peak	11:00	07:00	06:00		08:00								07:00	07:00
Vol.	3	10	2		1								1	12
PM Peak	13:00	16:00	15:00		16:00		12:00				16:00		12:00	15:00
Vol.	2	11	2		1		1				1		1	13











**Ontario Traffic, Inc.**  
 17705 Leslie St., Unit 6  
 Newmarket, Ontario L3Y 3E3  
 Tel: (905) 898-7711 Fax: (905) 898-3664

Site Code: 6  
 Station ID: U134  
 Hobson Dr between Creek Way & Des  
 Jardines Dr  
 Date Start: 27-May-22  
 Date End: 02-Jun-22  
 Date Start: 27-May-22

SB

Start Time	Bikes	Cars & Trailers	2 Axle Long	Buses	2 Axle 6 Tire	3 Axle Single	4 Axle Single	<5 Axl Double	5 Axle Double	>6 Axl Double	<6 Axl Multi	6 Axle Multi	>6 Axl Multi	Total
06/01/22	0	1	0	0	0	0	0	0	0	0	0	0	0	1
01:00	0	0	0	0	0	0	0	0	0	0	0	0	0	0
02:00	0	0	0	0	0	0	0	0	0	0	0	0	0	0
03:00	0	1	0	0	0	0	0	0	0	0	0	0	0	1
04:00	0	1	0	0	0	0	0	0	0	0	0	0	0	1
05:00	0	1	0	0	0	0	0	0	0	0	0	0	0	1
06:00	1	3	0	0	0	0	0	0	0	0	0	0	0	4
07:00	0	11	2	0	0	0	0	0	0	0	1	0	0	14
08:00	0	6	0	0	1	0	0	0	0	0	0	0	0	7
09:00	0	8	0	0	0	0	1	0	0	0	0	0	0	9
10:00	0	4	1	0	0	0	0	0	0	0	0	0	0	5
11:00	0	6	0	0	0	1	0	0	0	0	0	0	0	7
12 PM	0	7	1	0	0	0	0	0	0	0	0	0	0	8
13:00	2	5	1	0	0	0	0	0	0	0	0	0	1	9
14:00	0	6	0	0	0	0	0	0	0	0	0	0	0	6
15:00	1	10	2	0	1	0	0	0	0	0	0	0	0	14
16:00	0	9	1	0	0	0	0	0	0	0	0	0	0	10
17:00	1	10	1	0	1	0	0	0	0	0	0	0	0	13
18:00	0	6	1	0	0	0	0	0	0	0	0	0	0	7
19:00	1	8	1	0	0	0	0	0	0	0	0	0	0	10
20:00	1	8	0	0	0	0	0	0	1	0	0	0	0	10
21:00	0	3	2	0	0	1	0	0	0	0	0	0	0	6
22:00	0	0	0	0	0	0	0	0	0	0	0	0	0	0
23:00	0	2	0	0	0	0	0	0	0	0	0	0	0	2
Day Total	7	116	13	0	3	2	1	0	1	0	1	0	1	145
Percent	4.8%	80.0%	9.0%	0.0%	2.1%	1.4%	0.7%	0.0%	0.7%	0.0%	0.7%	0.0%	0.7%	
AM Peak	06:00	07:00	07:00		08:00	11:00	09:00				07:00			07:00
Vol.	1	11	2		1	1	1				1			14
PM Peak	13:00	15:00	15:00		15:00	21:00			20:00				13:00	15:00
Vol.	2	10	2		1	1			1				1	14

**Ontario Traffic, Inc.**  
 17705 Leslie St., Unit 6  
 Newmarket, Ontario L3Y 3E3  
 Tel: (905) 898-7711 Fax: (905) 898-3664

Site Code: 6  
 Station ID: U134  
 Hobson Dr between Creek Way & Des  
 Jardines Dr  
 Date Start: 27-May-22  
 Date End: 02-Jun-22  
 Date Start: 27-May-22

SB

Start Time	Bikes	Cars & Trailers	2 Axle Long	Buses	2 Axle 6 Tire	3 Axle Single	4 Axle Single	<5 Axl Double	5 Axle Double	>6 Axl Double	<6 Axl Multi	6 Axle Multi	>6 Axl Multi	Total
06/02/22	0	1	0	0	0	0	0	0	0	0	0	0	0	1
01:00	0	0	0	0	0	0	0	0	0	0	0	0	0	0
02:00	0	0	0	0	0	0	0	0	0	0	0	0	0	0
03:00	0	0	0	0	0	0	0	0	0	0	0	0	0	0
04:00	0	0	0	0	0	0	0	0	0	0	0	0	0	0
05:00	1	1	0	0	0	0	0	0	0	0	0	0	0	2
06:00	0	3	2	0	0	0	0	0	0	0	0	0	0	5
07:00	1	16	1	0	0	0	0	0	0	0	0	0	0	18
08:00	1	11	0	0	1	0	0	0	0	0	0	0	1	14
09:00	0	10	1	0	0	0	1	0	0	0	0	0	1	13
10:00	0	3	0	0	0	0	1	0	0	0	0	0	0	4
11:00	0	6	0	0	0	0	0	0	0	0	0	0	0	6
12 PM	1	6	0	0	0	0	0	0	0	0	0	0	0	7
13:00	0	12	1	0	0	0	0	0	0	0	0	0	0	13
14:00	0	3	1	0	1	0	0	0	0	0	0	0	0	5
15:00	0	15	0	0	1	1	0	0	0	0	0	0	0	17
16:00	1	6	2	0	1	0	0	0	0	0	0	0	0	10
17:00	1	10	1	0	0	0	0	0	0	0	0	0	0	12
18:00	1	9	1	0	0	1	0	0	0	0	0	0	0	12
19:00	0	5	0	0	0	1	0	0	0	0	0	0	0	6
20:00	0	9	1	0	0	0	0	0	0	0	0	0	0	10
21:00	0	4	0	0	0	0	0	0	0	0	0	0	0	4
22:00	0	0	0	0	0	0	0	0	0	0	0	0	0	0
23:00	0	1	0	0	1	0	0	0	0	0	0	0	0	2
Day Total	7	131	11	0	5	3	2	0	0	0	0	0	2	161
Percent	4.3%	81.4%	6.8%	0.0%	3.1%	1.9%	1.2%	0.0%	0.0%	0.0%	0.0%	0.0%	1.2%	
AM Peak	05:00	07:00	06:00		08:00		09:00						08:00	07:00
Vol.	1	16	2		1		1					1	18	
PM Peak	12:00	15:00	16:00		14:00	15:00								15:00
Vol.	1	15	2		1	1								17
Grand Total	57	751	67	0	12	13	4	0	1	0	2	0	9	916
Percent	6.2%	82.0%	7.3%	0.0%	1.3%	1.4%	0.4%	0.0%	0.1%	0.0%	0.2%	0.0%	1.0%	

**Ontario Traffic, Inc.**  
 17705 Leslie St., Unit 6  
 Newmarket, Ontario L3Y 3E3  
 Tel: (905) 898-7711 Fax: (905) 898-3664

Site Code: 6  
 Station ID: U134  
 Hobson Dr between Creek Way & Des  
 Jardines Dr  
 Date Start: 27-May-22  
 Date End: 02-Jun-22  
 Date Start: 27-May-22

NB, SB														
Start Time	Bikes	Cars & Trailers	2 Axle Long	Buses	2 Axle 6 Tire	3 Axle Single	4 Axle Single	<5 Axl Double	5 Axle Double	>6 Axl Double	<6 Axl Multi	6 Axle Multi	>6 Axl Multi	Total
05/27/22	0	4	1	0	0	0	0	0	0	0	0	0	0	5
01:00	0	0	0	0	0	0	0	0	0	0	0	0	0	0
02:00	0	0	0	0	0	0	0	0	0	0	0	0	0	0
03:00	0	1	0	0	0	0	0	0	0	0	0	0	0	1
04:00	0	1	0	0	0	0	0	0	0	0	0	0	0	1
05:00	0	2	0	0	0	0	0	0	0	0	0	0	0	2
06:00	0	2	3	0	0	0	0	0	0	0	0	0	0	5
07:00	0	19	2	0	0	0	0	0	0	0	0	0	2	23
08:00	1	20	1	0	2	0	0	0	0	0	0	0	0	24
09:00	1	8	0	0	0	0	0	0	0	0	0	0	1	10
10:00	2	6	2	0	0	0	0	0	0	0	0	0	1	11
11:00	3	10	1	0	0	0	0	0	0	0	0	0	0	14
12 PM	3	15	1	0	0	0	1	0	0	0	0	0	1	21
13:00	2	7	2	0	0	0	0	0	0	0	0	0	0	11
14:00	3	20	3	0	0	0	1	0	0	0	0	0	0	27
15:00	2	17	4	0	0	0	0	0	0	0	0	0	2	25
16:00	2	22	0	0	2	0	0	0	0	0	1	0	0	27
17:00	4	17	1	0	0	0	0	0	0	0	0	0	0	22
18:00	4	14	0	0	0	0	0	0	0	0	0	0	0	18
19:00	1	12	3	0	0	0	0	0	0	0	0	0	0	16
20:00	0	19	1	0	0	0	0	0	0	0	0	0	0	20
21:00	1	11	0	0	0	0	0	0	0	0	0	0	0	12
22:00	0	4	0	0	0	0	0	0	0	0	0	0	0	4
23:00	0	4	1	0	0	0	0	0	0	0	0	0	0	5
Day Total	29	235	26	0	4	0	2	0	0	0	1	0	7	304
Percent	9.5%	77.3%	8.6%	0.0%	1.3%	0.0%	0.7%	0.0%	0.0%	0.0%	0.3%	0.0%	2.3%	
AM Peak	11:00	08:00	06:00		08:00								07:00	08:00
Vol.	3	20	3		2								2	24
PM Peak	17:00	16:00	15:00		16:00		12:00				16:00		15:00	14:00
Vol.	4	22	4		2		1				1		2	27



**Ontario Traffic, Inc.**  
 17705 Leslie St., Unit 6  
 Newmarket, Ontario L3Y 3E3  
 Tel: (905) 898-7711 Fax: (905) 898-3664

Site Code: 6  
 Station ID: U134  
 Hobson Dr between Creek Way & Des  
 Jardines Dr  
 Date Start: 27-May-22  
 Date End: 02-Jun-22  
 Date Start: 27-May-22

NB, SB															
Start Time	Bikes	Cars & Trailers	2 Axle Long	Buses	2 Axle 6 Tire	3 Axle Single	4 Axle Single	<5 Axl Double	5 Axle Double	>6 Axl Double	<6 Axl Multi	6 Axle Multi	>6 Axl Multi	Total	
05/29/22	2	5	0	0	0	0	1	0	0	0	0	0	0	8	
01:00	0	3	0	0	0	0	0	0	0	0	0	0	0	3	
02:00	0	2	0	0	0	0	0	0	0	0	0	0	0	2	
03:00	0	3	0	0	0	0	0	0	0	0	0	0	0	3	
04:00	0	1	1	0	0	0	0	0	0	0	0	0	0	2	
05:00	0	0	0	0	0	0	0	0	0	0	0	0	0	0	
06:00	0	0	0	0	0	0	0	0	0	0	0	0	0	0	
07:00	0	1	1	0	0	0	0	0	0	0	0	0	0	2	
08:00	0	6	1	0	0	0	0	0	0	0	0	0	0	7	
09:00	0	10	1	0	0	0	0	0	0	0	0	0	0	11	
10:00	5	16	2	0	0	0	0	0	0	0	0	0	0	23	
11:00	0	14	1	0	0	0	0	0	0	0	0	0	0	15	
12 PM	1	24	1	0	0	0	0	0	0	0	0	0	0	26	
13:00	3	15	1	0	0	0	0	0	0	0	0	0	0	19	
14:00	0	15	2	0	0	0	0	0	0	0	0	0	0	17	
15:00	2	13	1	0	0	0	0	0	0	0	0	0	0	16	
16:00	8	7	1	0	0	0	1	0	0	0	0	0	0	17	
17:00	0	9	0	0	0	0	0	0	0	0	0	0	1	10	
18:00	2	22	3	0	0	0	0	1	0	0	0	0	0	28	
19:00	0	14	2	0	0	0	0	0	0	0	1	0	1	18	
20:00	0	12	1	0	0	0	0	0	0	0	0	0	0	13	
21:00	0	9	2	0	0	0	0	0	0	0	0	0	0	11	
22:00	0	5	0	0	0	0	0	0	0	0	0	0	0	5	
23:00	0	1	1	0	0	0	0	0	0	0	0	0	0	2	
Day Total	23	207	22	0	0	0	2	1	0	0	1	0	2	258	
Percent	8.9%	80.2%	8.5%	0.0%	0.0%	0.0%	0.8%	0.4%	0.0%	0.0%	0.4%	0.0%	0.8%		
AM Peak	10:00	10:00	10:00				00:00							10:00	
Vol.	5	16	2				1							23	
PM Peak	16:00	12:00	18:00				16:00	18:00			19:00		17:00	18:00	
Vol.	8	24	3				1	1			1		1	28	





**Ontario Traffic, Inc.**  
 17705 Leslie St., Unit 6  
 Newmarket, Ontario L3Y 3E3  
 Tel: (905) 898-7711 Fax: (905) 898-3664

Site Code: 6  
 Station ID: U134  
 Hobson Dr between Creek Way & Des  
 Jardines Dr  
 Date Start: 27-May-22  
 Date End: 02-Jun-22  
 Date Start: 27-May-22

NB, SB														
Start Time	Bikes	Cars & Trailers	2 Axle Long	Buses	2 Axle 6 Tire	3 Axle Single	4 Axle Single	<5 Axl Double	5 Axle Double	>6 Axl Double	<6 Axl Multi	6 Axle Multi	>6 Axl Multi	Total
05/31/22	0	2	0	0	0	0	0	0	0	0	0	0	0	2
01:00	0	1	0	0	0	0	0	0	0	0	0	0	0	1
02:00	0	1	0	0	0	0	0	0	0	0	0	0	0	1
03:00	0	0	0	0	0	0	0	0	0	0	0	0	0	0
04:00	0	0	0	0	0	0	0	0	0	0	0	0	0	0
05:00	0	4	0	0	0	0	0	0	0	0	0	0	0	4
06:00	1	5	2	0	0	0	0	0	0	0	0	0	0	8
07:00	0	14	2	0	0	1	0	0	0	0	0	0	0	17
08:00	0	22	1	0	1	0	0	0	0	0	0	0	0	24
09:00	0	12	1	0	0	0	0	0	0	0	0	0	0	13
10:00	0	10	0	0	1	0	0	0	0	0	0	0	0	11
11:00	0	8	2	0	0	1	0	0	0	0	0	0	0	11
12 PM	0	10	2	0	0	0	0	0	0	0	0	0	0	12
13:00	1	12	0	0	0	0	0	0	0	0	0	0	0	13
14:00	0	9	2	0	0	0	0	0	0	0	0	0	0	11
15:00	1	12	3	0	0	2	0	0	0	0	0	0	0	18
16:00	0	17	2	0	0	0	0	0	0	0	0	0	0	19
17:00	3	25	0	0	0	0	0	1	0	0	0	0	0	29
18:00	1	15	0	0	0	0	0	0	0	0	0	0	0	16
19:00	1	17	0	0	0	0	0	0	0	0	0	0	0	18
20:00	1	15	2	0	0	0	0	0	0	0	0	0	1	19
21:00	0	11	1	0	0	0	0	0	0	0	0	0	0	12
22:00	0	7	0	0	0	0	0	0	0	0	0	0	0	7
23:00	0	2	0	0	0	0	0	0	0	0	0	0	0	2
Day Total	9	231	20	0	2	4	0	1	0	0	0	0	1	268
Percent	3.4%	86.2%	7.5%	0.0%	0.7%	1.5%	0.0%	0.4%	0.0%	0.0%	0.0%	0.0%	0.4%	
AM Peak	06:00	08:00	06:00		08:00	07:00								08:00
Vol.	1	22	2		1	1								24
PM Peak	17:00	17:00	15:00			15:00		17:00					20:00	17:00
Vol.	3	25	3			2		1					1	29

**Ontario Traffic, Inc.**  
 17705 Leslie St., Unit 6  
 Newmarket, Ontario L3Y 3E3  
 Tel: (905) 898-7711 Fax: (905) 898-3664

Site Code: 6  
 Station ID: U134  
 Hobson Dr between Creek Way & Des  
 Jardines Dr  
 Date Start: 27-May-22  
 Date End: 02-Jun-22  
 Date Start: 27-May-22

NB, SB														
Start Time	Bikes	Cars & Trailers	2 Axle Long	Buses	2 Axle 6 Tire	3 Axle Single	4 Axle Single	<5 Axl Double	5 Axle Double	>6 Axl Double	<6 Axl Multi	6 Axle Multi	>6 Axl Multi	Total
06/01/22	0	2	0	0	0	0	0	0	0	0	0	0	0	2
01:00	0	1	0	0	0	0	0	0	0	0	0	0	0	1
02:00	0	1	0	0	0	0	0	0	0	0	0	0	0	1
03:00	0	1	0	0	0	0	0	0	0	0	0	0	0	1
04:00	0	1	0	0	0	0	0	0	0	0	0	0	0	1
05:00	0	2	0	0	0	0	0	0	0	0	0	0	0	2
06:00	1	4	0	0	0	0	0	0	0	0	0	0	0	5
07:00	0	14	3	0	0	0	0	0	0	0	1	0	0	18
08:00	0	16	1	0	2	0	0	0	0	0	0	0	0	19
09:00	1	12	1	0	0	0	1	0	0	0	0	0	0	15
10:00	1	8	2	0	0	1	0	0	0	0	0	0	0	12
11:00	1	13	3	0	0	1	0	0	0	0	0	0	0	18
12 PM	0	16	3	0	0	0	0	0	0	0	0	0	0	19
13:00	3	13	1	0	0	0	0	0	0	0	0	0	1	18
14:00	1	13	1	0	0	0	0	0	0	0	0	0	0	15
15:00	1	19	3	0	1	0	0	0	0	0	0	0	0	24
16:00	1	15	4	0	1	0	0	0	0	0	0	0	0	21
17:00	2	23	2	0	1	0	0	0	0	0	0	0	0	28
18:00	6	13	3	0	0	0	1	0	0	0	0	0	0	23
19:00	1	21	1	0	0	0	0	0	0	0	0	0	0	23
20:00	2	13	2	0	0	0	0	0	1	0	0	0	0	18
21:00	0	9	3	0	0	1	0	0	0	0	0	0	0	13
22:00	0	2	0	0	0	0	0	0	0	0	0	0	0	2
23:00	0	4	0	0	0	0	0	0	0	0	0	0	0	4
Day Total	21	236	33	0	5	3	2	0	1	0	1	0	1	303
Percent	6.9%	77.9%	10.9%	0.0%	1.7%	1.0%	0.7%	0.0%	0.3%	0.0%	0.3%	0.0%	0.3%	
AM Peak	06:00	08:00	07:00		08:00	10:00	09:00				07:00			08:00
Vol.	1	16	3		2	1	1				1			19
PM Peak	18:00	17:00	16:00		15:00	21:00	18:00		20:00				13:00	17:00
Vol.	6	23	4		1	1	1		1				1	28

**Ontario Traffic, Inc.**  
 17705 Leslie St., Unit 6  
 Newmarket, Ontario L3Y 3E3  
 Tel: (905) 898-7711 Fax: (905) 898-3664

Site Code: 6  
 Station ID: U134  
 Hobson Dr between Creek Way & Des  
 Jardines Dr  
 Date Start: 27-May-22  
 Date End: 02-Jun-22  
 Date Start: 27-May-22

NB, SB														
Start Time	Bikes	Cars & Trailers	2 Axle Long	Buses	2 Axle 6 Tire	3 Axle Single	4 Axle Single	<5 Axl Double	5 Axle Double	>6 Axl Double	<6 Axl Multi	6 Axle Multi	>6 Axl Multi	Total
06/02/22	0	2	0	0	0	0	0	0	0	0	0	0	0	2
01:00	0	0	0	0	0	0	0	0	0	0	0	0	0	0
02:00	0	1	0	0	0	0	0	0	0	0	0	0	0	1
03:00	0	0	0	0	0	0	0	0	0	0	0	0	0	0
04:00	0	0	0	0	0	0	0	0	0	0	0	0	0	0
05:00	1	1	0	0	0	0	0	0	0	0	0	0	0	2
06:00	0	5	2	0	0	0	0	0	0	0	0	0	0	7
07:00	1	<b>20</b>	<b>3</b>	0	0	0	0	0	0	0	0	0	1	<b>25</b>
08:00	1	20	0	0	<b>2</b>	0	0	<b>1</b>	0	0	0	0	1	25
09:00	1	14	2	0	0	0	<b>1</b>	0	0	0	<b>1</b>	0	<b>2</b>	21
10:00	0	4	0	0	0	0	1	0	0	0	0	0	0	5
11:00	0	14	1	0	0	0	0	0	0	0	0	0	0	15
12 PM	1	16	1	0	0	0	0	0	0	0	0	0	0	18
13:00	0	20	3	0	0	0	0	0	0	0	0	0	0	23
14:00	1	8	1	0	<b>1</b>	0	0	0	0	0	0	0	0	11
15:00	0	25	0	0	1	<b>1</b>	0	0	0	0	0	0	0	27
16:00	1	17	<b>5</b>	0	1	0	0	0	0	0	0	0	0	24
17:00	1	<b>30</b>	3	0	0	0	0	0	0	0	0	0	0	<b>34</b>
18:00	<b>2</b>	22	2	0	0	1	0	0	0	0	0	0	0	27
19:00	1	8	0	0	0	1	0	0	0	0	0	0	0	10
20:00	1	20	1	0	0	0	0	0	0	0	0	0	0	22
21:00	0	7	3	0	0	0	0	0	0	0	0	0	0	10
22:00	0	3	0	0	0	0	0	0	0	0	0	0	0	3
23:00	1	1	1	0	1	0	0	0	0	0	0	0	0	4
Day Total	13	258	28	0	6	3	2	1	0	0	1	0	4	316
Percent	4.1%	81.6%	8.9%	0.0%	1.9%	0.9%	0.6%	0.3%	0.0%	0.0%	0.3%	0.0%	1.3%	
AM Peak	05:00	07:00	07:00		08:00		09:00	08:00			09:00		09:00	07:00
Vol.	1	20	3		2		1	1			1		2	25
PM Peak	18:00	17:00	16:00		14:00	15:00								17:00
Vol.	2	30	5		1	1								34
Grand Total	119	1605	171	0	22	14	8	3	1	0	4	0	18	1965
Percent	6.1%	81.7%	8.7%	0.0%	1.1%	0.7%	0.4%	0.2%	0.1%	0.0%	0.2%	0.0%	0.9%	















**Ontario Traffic, Inc.**  
 17705 Leslie St., Unit 6  
 Newmarket, Ontario L3Y 3E3  
 Tel: (905) 898-7711 Fax: (905) 898-3664

Site Code: 6  
 Station ID: U134  
 Hobson Dr between Creek Way & Des  
 Jardines Dr  
 Date Start: 27-May-22  
 Date End: 02-Jun-22  
 Date Start: 27-May-22

NB

Start Time	1	16	24	32	40	48	56	64	72	80	89	97	105	113	121	Total	Average (Mean)	85th Percent	
06/02/2																			
2	0	0	1	0	0	0	0	0	0	0	0	0	0	0	0	1	24	24	
01:00	0	0	0	0	0	0	0	0	0	0	0	0	0	0	0	0	*	*	
02:00	0	1	0	0	0	0	0	0	0	0	0	0	0	0	0	1	16	16	
03:00	0	0	0	0	0	0	0	0	0	0	0	0	0	0	0	0	*	*	
04:00	0	0	0	0	0	0	0	0	0	0	0	0	0	0	0	0	*	*	
05:00	0	0	0	0	0	0	0	0	0	0	0	0	0	0	0	0	*	*	
06:00	0	0	0	2	0	0	0	0	0	0	0	0	0	0	0	2	32	33	
07:00	0	1	1	4	1	0	0	0	0	0	0	0	0	0	0	7	33	35	
08:00	0	2	4	3	2	0	0	0	0	0	0	0	0	0	0	11	30	34	
09:00	0	3	2	2	1	0	0	0	0	0	0	0	0	0	0	8	27	33	
10:00	0	0	1	0	0	0	0	0	0	0	0	0	0	0	0	1	24	24	
11:00	0	0	2	6	1	0	0	0	0	0	0	0	0	0	0	9	34	37	
12 PM	0	2	5	3	1	0	0	0	0	0	0	0	0	0	0	11	29	33	
13:00	0	2	4	3	1	0	0	0	0	0	0	0	0	0	0	10	29	33	
14:00	1	0	1	1	3	0	0	0	0	0	0	0	0	0	0	6	32	41	
15:00	0	3	2	4	1	0	0	0	0	0	0	0	0	0	0	10	29	34	
16:00	1	0	6	6	1	0	0	0	0	0	0	0	0	0	0	14	30	36	
17:00	1	2	7	9	3	0	0	0	0	0	0	0	0	0	0	22	32	39	
18:00	2	1	7	2	2	1	0	0	0	0	0	0	0	0	0	15	28	40	
19:00	0	1	2	1	0	0	0	0	0	0	0	0	0	0	0	4	26	25	
20:00	0	3	5	4	0	0	0	0	0	0	0	0	0	0	0	12	28	33	
21:00	0	0	4	2	0	0	0	0	0	0	0	0	0	0	0	6	28	32	
22:00	1	0	2	0	0	0	0	0	0	0	0	0	0	0	0	3	17	25	
23:00	2	0	0	0	0	0	0	0	0	0	0	0	0	0	0	2	2	2	
Total	8	21	56	52	17	1	0	0	0	0	0	0	0	0	0	155			
Percent	5.2%	13.5%	36.1%	33.5%	11.0%	0.6%	0.0%	0.0%	0.0%	0.0%	0.0%	0.0%	0.0%	0.0%	0.0%				
AM Peak		09:00	08:00	11:00	08:00														
Vol.		3	4	6	2														
PM Peak	18:00	15:00	17:00	17:00	14:00	18:00													
Vol.	2	3	7	9	3	1													
Total	59	160	357	361	97	14	1	0	0	0	0	0	0	0	0	1049			

15th Percentile : 20 KPH  
 50th Percentile : 30 KPH  
 85th Percentile : 38 KPH  
 95th Percentile : 44 KPH

Stats  
 10 KPH Pace Speed : 27-36 KPH  
 Number in Pace : 451  
 Percent in Pace : 43.0%  
 Number of Vehicles > 40 KPH : 99  
 Percent of Vehicles > 40 KPH : 9.4%  
 Mean Speed(Average) : 30 KPH















**Ontario Traffic, Inc.**  
 17705 Leslie St., Unit 6  
 Newmarket, Ontario L3Y 3E3  
 Tel: (905) 898-7711 Fax: (905) 898-3664

Site Code: 6  
 Station ID: U134  
 Hobson Dr between Creek Way & Des  
 Jardines Dr  
 Date Start: 27-May-22  
 Date End: 02-Jun-22  
 Date Start: 27-May-22

SB

Start Time	1	16	24	32	40	48	56	64	72	80	89	97	105	113	121	Total	Average (Mean)	85th Percent
06/02/2																		
2	1	0	0	0	0	0	0	0	0	0	0	0	0	0	0	1	1	1
01:00	0	0	0	0	0	0	0	0	0	0	0	0	0	0	0	0	*	*
02:00	0	0	0	0	0	0	0	0	0	0	0	0	0	0	0	0	*	*
03:00	0	0	0	0	0	0	0	0	0	0	0	0	0	0	0	0	*	*
04:00	0	0	0	0	0	0	0	0	0	0	0	0	0	0	0	0	*	*
05:00	1	0	1	0	0	0	0	0	0	0	0	0	0	0	0	2	12	24
06:00	0	0	5	0	0	0	0	0	0	0	0	0	0	0	0	5	26	27
07:00	1	6	9	2	0	0	0	0	0	0	0	0	0	0	0	18	25	30
08:00	2	2	7	3	0	0	0	0	0	0	0	0	0	0	0	14	26	32
09:00	1	4	5	3	0	0	0	0	0	0	0	0	0	0	0	13	25	32
10:00	2	0	0	1	1	0	0	0	0	0	0	0	0	0	0	4	20	39
11:00	0	1	3	2	0	0	0	0	0	0	0	0	0	0	0	6	27	32
12 PM	1	0	5	1	0	0	0	0	0	0	0	0	0	0	0	7	23	28
13:00	0	1	2	9	0	1	0	0	0	0	0	0	0	0	0	13	34	38
14:00	0	0	5	0	0	0	0	0	0	0	0	0	0	0	0	5	26	27
15:00	0	4	6	5	2	0	0	0	0	0	0	0	0	0	0	17	29	35
16:00	2	4	1	3	0	0	0	0	0	0	0	0	0	0	0	10	23	32
17:00	0	2	6	3	1	0	0	0	0	0	0	0	0	0	0	12	29	33
18:00	1	3	4	3	1	0	0	0	0	0	0	0	0	0	0	12	27	33
19:00	0	2	2	1	1	0	0	0	0	0	0	0	0	0	0	6	29	39
20:00	1	3	4	2	0	0	0	0	0	0	0	0	0	0	0	10	25	27
21:00	0	2	0	0	2	0	0	0	0	0	0	0	0	0	0	4	28	40
22:00	0	0	0	0	0	0	0	0	0	0	0	0	0	0	0	0	*	*
23:00	0	0	2	0	0	0	0	0	0	0	0	0	0	0	0	2	24	25
Total	13	34	67	38	8	1	0	0	0	0	0	0	0	0	0	161		
Percent	8.1%	21.1%	41.6%	23.6%	5.0%	0.6%	0.0%	0.0%	0.0%	0.0%	0.0%	0.0%	0.0%	0.0%	0.0%			
AM Peak	08:00	07:00	07:00	08:00	10:00													
Vol.	2	6	9	3	1													
PM Peak	16:00	15:00	15:00	13:00	15:00	13:00												
Vol.	2	4	6	9	2	1												
Total	49	177	375	253	54	6	2	0	0	0	0	0	0	0	0	916		

15th Percentile : 19 KPH  
 50th Percentile : 28 KPH  
 85th Percentile : 37 KPH  
 95th Percentile : 42 KPH

Stats  
 10 KPH Pace Speed : 24-33 KPH  
 Number in Pace : 439  
 Percent in Pace : 47.9%  
 Number of Vehicles > 40 KPH : 55  
 Percent of Vehicles > 40 KPH : 6.0%  
 Mean Speed(Average) : 28 KPH















**Ontario Traffic, Inc.**  
 17705 Leslie St., Unit 6  
 Newmarket, Ontario L3Y 3E3  
 Tel: (905) 898-7711 Fax: (905) 898-3664

Site Code: 6  
 Station ID: U134  
 Hobson Dr between Creek Way & Des  
 Jardines Dr  
 Date Start: 27-May-22  
 Date End: 02-Jun-22  
 Date Start: 27-May-22

NB, SB	1	16	24	32	40	48	56	64	72	80	89	97	105	113	121	Total	Average (Mean)	85th Percent
06/02/2	15	23	31	39	47	55	63	71	79	88	96	104	112	120	9999			
2	1	0	1	0	0	0	0	0	0	0	0	0	0	0	0	2	12	24
01:00	0	0	0	0	0	0	0	0	0	0	0	0	0	0	0	0	*	*
02:00	0	1	0	0	0	0	0	0	0	0	0	0	0	0	0	1	16	16
03:00	0	0	0	0	0	0	0	0	0	0	0	0	0	0	0	0	*	*
04:00	0	0	0	0	0	0	0	0	0	0	0	0	0	0	0	0	*	*
05:00	1	0	1	0	0	0	0	0	0	0	0	0	0	0	0	2	12	24
06:00	0	0	5	2	0	0	0	0	0	0	0	0	0	0	0	7	28	32
07:00	1	7	10	6	1	0	0	0	0	0	0	0	0	0	0	25	27	34
08:00	2	4	11	6	2	0	0	0	0	0	0	0	0	0	0	25	28	35
09:00	1	7	7	5	1	0	0	0	0	0	0	0	0	0	0	21	26	34
10:00	2	0	1	1	1	0	0	0	0	0	0	0	0	0	0	5	23	39
11:00	0	1	5	8	1	0	0	0	0	0	0	0	0	0	0	15	33	38
12 PM	1	2	10	4	1	0	0	0	0	0	0	0	0	0	0	18	28	33
13:00	0	3	6	12	1	1	0	0	0	0	0	0	0	0	0	23	33	38
14:00	1	0	6	1	3	0	0	0	0	0	0	0	0	0	0	11	29	40
15:00	0	7	8	9	3	0	0	0	0	0	0	0	0	0	0	27	30	38
16:00	3	4	7	9	1	0	0	0	0	0	0	0	0	0	0	24	28	36
17:00	1	4	13	12	4	0	0	0	0	0	0	0	0	0	0	34	30	38
18:00	3	4	11	5	3	1	0	0	0	0	0	0	0	0	0	27	28	36
19:00	0	3	4	2	1	0	0	0	0	0	0	0	0	0	0	10	27	32
20:00	1	6	9	6	0	0	0	0	0	0	0	0	0	0	0	22	27	34
21:00	0	2	4	2	2	0	0	0	0	0	0	0	0	0	0	10	30	39
22:00	1	0	2	0	0	0	0	0	0	0	0	0	0	0	0	3	17	25
23:00	2	0	2	0	0	0	0	0	0	0	0	0	0	0	0	4	13	24
Total	21	55	123	90	25	2	0	0	0	0	0	0	0	0	0	316		
Percent	6.6%	17.4%	38.9%	28.5%	7.9%	0.6%	0.0%	0.0%	0.0%	0.0%	0.0%	0.0%	0.0%	0.0%	0.0%			
AM Peak	08:00	07:00	08:00	11:00	08:00													
Vol.	2	7	11	8	2													
PM Peak	16:00	15:00	17:00	13:00	17:00	13:00												
Vol.	3	7	13	12	4	1												
Total	108	337	732	614	151	20	3	0	0	0	0	0	0	0	0	1965		

15th Percentile : 20 KPH  
 50th Percentile : 29 KPH  
 85th Percentile : 38 KPH  
 95th Percentile : 43 KPH

Stats  
 10 KPH Pace Speed : 24-33 KPH  
 Number in Pace : 886  
 Percent in Pace : 45.1%  
 Number of Vehicles > 40 KPH : 155  
 Percent of Vehicles > 40 KPH : 7.9%  
 Mean Speed(Average) : 29 KPH

**Ontario Traffic, Inc.**  
 17705 Leslie St., Unit 6  
 Newmarket, Ontario L3Y 3E3  
 Tel: (905) 898-7711 Fax: (905) 898-3664

Site Code: 7  
 Station ID: U263  
 Des Jardines Dr between Hobson Dr &  
 Lampman Ave  
 Date Start: 27-May-22  
 Date End: 02-Jun-22  
 Date Start: 27-May-22

EB

Start Time	Bikes	Cars & Trailers	2 Axle Long	Buses	2 Axle 6 Tire	3 Axle Single	4 Axle Single	<5 Axl Double	5 Axle Double	>6 Axl Double	<6 Axl Multi	6 Axle Multi	>6 Axl Multi	Total
05/27/22	0	5	0	0	0	1	0	0	5	27	0	0	0	38
01:00	0	2	0	0	0	0	0	0	0	0	0	0	0	2
02:00	0	1	0	0	0	0	0	0	0	0	0	0	0	1
03:00	0	2	0	0	0	0	0	0	0	0	0	0	0	2
04:00	0	0	0	0	0	0	0	0	0	0	0	0	0	0
05:00	0	1	0	0	0	0	0	0	0	0	0	0	0	1
06:00	0	7	0	0	0	0	0	0	0	0	0	0	0	7
07:00	0	15	0	0	1	0	0	0	0	0	0	0	0	16
08:00	0	27	2	0	1	0	0	0	0	0	0	0	0	30
09:00	0	21	0	0	0	0	0	0	0	0	0	0	0	21
10:00	0	18	1	0	0	0	0	0	0	0	0	0	0	19
11:00	0	5	1	0	0	0	0	0	0	0	0	0	0	6
12 PM	1	23	0	0	0	0	0	0	0	0	0	0	0	24
13:00	0	15	3	0	0	0	0	0	0	0	0	0	0	18
14:00	1	25	1	0	0	0	0	0	0	0	0	0	0	27
15:00	0	36	4	0	0	0	0	0	0	0	0	0	0	40
16:00	1	40	2	0	1	0	0	0	0	0	0	0	0	44
17:00	0	31	1	0	0	0	0	0	0	0	1	0	0	33
18:00	0	28	1	0	0	0	0	0	0	0	0	0	0	29
19:00	0	20	1	0	0	0	0	0	0	0	1	0	0	22
20:00	0	27	1	0	0	0	0	0	0	0	0	0	0	28
21:00	0	22	0	0	0	0	0	0	0	0	0	0	0	22
22:00	0	14	0	0	0	0	0	0	0	0	0	0	0	14
23:00	1	6	0	0	0	0	0	0	0	0	0	0	0	7
Day Total	4	391	18	0	3	1	0	0	5	27	2	0	0	451
Percent	0.9%	86.7%	4.0%	0.0%	0.7%	0.2%	0.0%	0.0%	1.1%	6.0%	0.4%	0.0%	0.0%	
AM Peak		08:00	08:00		07:00	00:00			00:00	00:00				00:00
Vol.		27	2		1	1			5	27				38
PM Peak	12:00	16:00	15:00		16:00						17:00			16:00
Vol.	1	40	4		1						1			44

**Ontario Traffic, Inc.**  
 17705 Leslie St., Unit 6  
 Newmarket, Ontario L3Y 3E3  
 Tel: (905) 898-7711 Fax: (905) 898-3664

Site Code: 7  
 Station ID: U263  
 Des Jardines Dr between Hobson Dr &  
 Lampman Ave  
 Date Start: 27-May-22  
 Date End: 02-Jun-22  
 Date Start: 27-May-22

EB

Start Time	Bikes	Cars & Trailers	2 Axle Long	Buses	2 Axle 6 Tire	3 Axle Single	4 Axle Single	<5 Axl Double	5 Axle Double	>6 Axl Double	<6 Axl Multi	6 Axle Multi	>6 Axl Multi	Total
05/28/22	0	7	0	0	0	0	0	0	0	0	0	0	0	7
01:00	0	6	0	0	0	1	0	0	0	0	0	0	0	7
02:00	0	2	0	0	0	0	0	0	0	0	0	0	0	2
03:00	0	0	0	0	0	0	0	0	0	0	0	0	0	0
04:00	0	0	0	0	0	0	0	0	0	0	0	0	0	0
05:00	0	2	1	0	0	0	0	0	0	0	0	0	0	3
06:00	0	1	0	0	0	0	0	0	0	0	0	0	0	1
07:00	0	1	0	0	0	0	0	0	0	0	0	0	0	1
08:00	0	7	1	0	0	0	0	0	0	0	0	0	0	8
09:00	0	14	0	0	0	0	1	1	0	0	0	0	0	16
10:00	0	23	5	0	0	0	0	1	0	0	0	0	0	29
11:00	0	21	1	0	0	0	0	0	0	0	0	0	0	22
12 PM	0	28	1	0	0	0	0	0	0	0	0	0	0	29
13:00	1	30	3	0	0	1	0	0	1	0	0	0	0	36
14:00	0	31	2	0	0	0	0	1	0	0	0	0	0	34
15:00	0	16	0	0	0	0	0	0	0	0	0	0	0	16
16:00	0	28	1	0	0	0	0	0	0	0	0	0	0	29
17:00	1	27	0	0	0	1	0	1	0	0	0	0	0	30
18:00	0	19	0	0	0	0	0	0	0	0	0	0	0	19
19:00	0	19	3	0	0	1	0	0	0	0	0	0	0	23
20:00	0	17	1	0	0	0	0	0	0	0	1	0	0	19
21:00	1	13	0	0	0	0	0	0	0	0	0	0	0	14
22:00	0	18	1	0	0	0	0	0	0	0	0	0	0	19
23:00	0	14	0	0	0	0	0	0	0	0	0	0	0	14
Day Total	3	344	20	0	0	4	1	4	1	0	1	0	0	378
Percent	0.8%	91.0%	5.3%	0.0%	0.0%	1.1%	0.3%	1.1%	0.3%	0.0%	0.3%	0.0%	0.0%	
AM Peak		10:00	10:00			01:00	09:00	09:00						10:00
Vol.		23	5			1	1	1						29
PM Peak	13:00	14:00	13:00			13:00		14:00	13:00		20:00			13:00
Vol.	1	31	3			1		1	1		1			36

**Ontario Traffic, Inc.**  
 17705 Leslie St., Unit 6  
 Newmarket, Ontario L3Y 3E3  
 Tel: (905) 898-7711 Fax: (905) 898-3664

Site Code: 7  
 Station ID: U263  
 Des Jardines Dr between Hobson Dr &  
 Lampman Ave  
 Date Start: 27-May-22  
 Date End: 02-Jun-22  
 Date Start: 27-May-22

EB

Start Time	Bikes	Cars & Trailers	2 Axle Long	Buses	2 Axle 6 Tire	3 Axle Single	4 Axle Single	<5 Axl Double	5 Axle Double	>6 Axl Double	<6 Axl Multi	6 Axle Multi	>6 Axl Multi	Total
05/29/22	0	7	0	0	0	0	0	0	0	0	0	0	0	7
01:00	0	3	1	0	0	1	0	0	0	0	0	0	0	5
02:00	0	0	0	0	0	0	0	0	0	0	0	0	0	0
03:00	0	1	0	0	0	0	0	0	0	0	0	0	0	1
04:00	0	0	0	0	0	0	0	0	0	0	0	0	0	0
05:00	0	0	0	0	0	0	0	0	0	0	0	0	0	0
06:00	0	1	0	0	0	0	0	0	0	0	0	0	0	1
07:00	0	3	0	0	0	0	0	0	0	0	0	0	0	3
08:00	1	8	0	0	0	0	0	0	0	0	0	0	0	9
09:00	0	16	1	0	0	0	0	0	0	0	0	0	0	17
10:00	1	18	1	0	0	0	0	0	0	0	0	0	0	20
11:00	1	15	1	0	0	0	0	0	0	0	0	0	0	17
12 PM	0	23	0	0	0	0	0	0	0	0	1	0	0	24
13:00	0	30	1	0	0	0	0	1	0	0	0	0	0	32
14:00	0	19	3	0	1	0	0	1	0	0	0	0	0	24
15:00	1	17	1	0	0	1	0	0	0	0	0	0	0	20
16:00	2	23	2	0	0	0	0	0	0	0	0	0	0	27
17:00	0	23	2	0	0	0	0	0	0	0	0	0	0	25
18:00	0	30	3	0	0	0	0	1	0	0	0	0	0	34
19:00	1	17	2	0	0	0	0	0	0	0	0	0	0	20
20:00	0	19	0	0	0	0	0	0	0	0	0	0	0	19
21:00	0	15	0	0	0	0	0	0	0	0	0	0	0	15
22:00	0	8	0	0	0	0	0	0	0	0	0	0	0	8
23:00	0	5	0	0	0	1	0	0	0	0	0	0	0	6
Day Total	7	301	18	0	1	3	0	3	0	0	1	0	0	334
Percent	2.1%	90.1%	5.4%	0.0%	0.3%	0.9%	0.0%	0.9%	0.0%	0.0%	0.3%	0.0%	0.0%	
AM Peak	08:00	10:00	01:00			01:00								10:00
Vol.	1	18	1			1								20
PM Peak	16:00	13:00	14:00		14:00	15:00		13:00			12:00			18:00
Vol.	2	30	3		1	1		1			1			34

**Ontario Traffic, Inc.**  
 17705 Leslie St., Unit 6  
 Newmarket, Ontario L3Y 3E3  
 Tel: (905) 898-7711 Fax: (905) 898-3664

Site Code: 7  
 Station ID: U263  
 Des Jardines Dr between Hobson Dr &  
 Lampman Ave  
 Date Start: 27-May-22  
 Date End: 02-Jun-22  
 Date Start: 27-May-22

EB

Start Time	Bikes	Cars & Trailers	2 Axle Long	Buses	2 Axle 6 Tire	3 Axle Single	4 Axle Single	<5 Axl Double	5 Axle Double	>6 Axl Double	<6 Axl Multi	6 Axle Multi	>6 Axl Multi	Total
05/30/22	0	3	1	0	0	1	0	0	0	0	0	0	0	5
01:00	0	1	0	0	0	0	0	0	0	0	0	0	0	1
02:00	0	0	0	0	0	0	0	0	0	0	0	0	0	0
03:00	0	0	0	0	0	0	0	0	0	0	0	0	0	0
04:00	0	0	0	0	0	0	0	0	0	0	0	0	0	0
05:00	0	1	0	0	0	0	0	0	0	0	0	0	0	1
06:00	0	0	2	0	0	0	0	0	0	0	0	0	0	2
07:00	0	6	1	0	1	0	0	0	0	0	0	0	0	8
08:00	0	<b>26</b>	0	0	0	0	0	0	0	0	0	0	0	<b>26</b>
09:00	0	5	0	0	0	0	0	0	0	0	0	0	0	5
10:00	0	14	<b>3</b>	0	0	1	0	0	0	0	0	0	0	18
11:00	<b>1</b>	15	2	0	0	1	0	0	0	0	0	0	0	19
12 PM	0	22	2	0	0	0	0	0	0	0	0	0	0	24
13:00	0	16	0	0	<b>1</b>	0	0	0	0	0	0	0	0	17
14:00	0	24	2	0	0	<b>1</b>	0	0	0	0	0	0	0	27
15:00	0	21	2	0	0	1	0	0	0	0	0	0	0	24
16:00	0	28	0	0	0	0	0	0	0	0	0	0	0	28
17:00	0	<b>37</b>	0	0	0	0	0	<b>1</b>	0	0	<b>1</b>	0	0	<b>39</b>
18:00	0	33	2	0	0	0	0	0	0	0	0	0	0	35
19:00	0	23	<b>3</b>	0	0	0	0	0	0	0	0	0	0	26
20:00	0	25	1	0	0	0	0	0	0	0	0	0	0	26
21:00	0	9	1	0	1	0	0	0	0	0	0	0	0	11
22:00	0	5	0	0	0	1	0	0	0	0	0	0	0	6
23:00	0	3	0	0	0	0	0	0	0	0	0	0	0	3
Day Total	1	317	22	0	3	6	0	1	0	0	1	0	0	351
Percent	0.3%	90.3%	6.3%	0.0%	0.9%	1.7%	0.0%	0.3%	0.0%	0.0%	0.3%	0.0%	0.0%	
AM Peak	11:00	08:00	10:00		07:00	00:00								08:00
Vol.	1	26	3		1	1								26
PM Peak		17:00	19:00		13:00	14:00		17:00			17:00			17:00
Vol.		37	3		1	1		1			1			39

**Ontario Traffic, Inc.**  
 17705 Leslie St., Unit 6  
 Newmarket, Ontario L3Y 3E3  
 Tel: (905) 898-7711 Fax: (905) 898-3664

Site Code: 7  
 Station ID: U263  
 Des Jardines Dr between Hobson Dr &  
 Lampman Ave  
 Date Start: 27-May-22  
 Date End: 02-Jun-22  
 Date Start: 27-May-22

EB

Start Time	Bikes	Cars & Trailers	2 Axle Long	Buses	2 Axle 6 Tire	3 Axle Single	4 Axle Single	<5 Axl Double	5 Axle Double	>6 Axl Double	<6 Axl Multi	6 Axle Multi	>6 Axl Multi	Total
05/31/22	0	1	0	0	0	0	0	0	0	0	0	0	0	1
01:00	0	1	0	0	0	0	0	0	0	0	0	0	0	1
02:00	0	0	0	0	0	0	0	0	0	0	0	0	0	0
03:00	0	0	0	0	0	0	0	0	0	0	0	0	0	0
04:00	0	0	0	0	0	0	0	0	0	0	0	0	0	0
05:00	0	1	0	0	0	0	0	0	0	0	0	0	0	1
06:00	0	4	1	0	0	0	0	0	0	0	0	0	0	5
07:00	0	10	2	0	1	0	0	0	0	0	0	0	0	13
08:00	0	21	1	0	1	0	0	0	0	0	1	0	0	24
09:00	0	20	1	0	0	0	0	0	0	0	0	0	0	21
10:00	0	10	1	0	0	1	0	0	0	0	0	0	0	12
11:00	0	17	3	0	0	1	0	0	0	0	0	0	0	21
12 PM	0	20	1	0	0	0	0	0	0	0	0	0	0	21
13:00	0	12	1	0	0	0	0	0	0	0	0	0	0	13
14:00	0	16	0	0	0	1	0	0	0	0	0	0	0	17
15:00	0	23	1	0	1	0	0	0	0	0	0	0	0	25
16:00	0	30	3	0	0	0	0	0	0	0	0	0	0	33
17:00	0	35	3	0	0	0	0	0	0	0	0	0	0	38
18:00	1	28	1	0	0	0	0	1	0	1	0	0	0	32
19:00	2	31	1	0	0	0	0	0	0	0	0	0	0	34
20:00	0	22	1	0	0	0	0	0	0	0	0	0	0	23
21:00	0	23	0	0	0	0	0	0	0	0	0	0	0	23
22:00	0	9	0	0	0	0	0	0	0	0	0	0	0	9
23:00	0	9	0	0	0	0	0	0	0	0	0	0	0	9
Day Total	3	343	21	0	3	3	0	1	0	1	1	0	0	376
Percent	0.8%	91.2%	5.6%	0.0%	0.8%	0.8%	0.0%	0.3%	0.0%	0.3%	0.3%	0.0%	0.0%	
AM Peak Vol.		08:00 21	11:00 3		07:00 1	10:00 1					08:00 1			08:00 24
PM Peak Vol.	19:00 2	17:00 35	16:00 3		15:00 1	14:00 1		18:00 1		18:00 1				17:00 38

**Ontario Traffic, Inc.**  
 17705 Leslie St., Unit 6  
 Newmarket, Ontario L3Y 3E3  
 Tel: (905) 898-7711 Fax: (905) 898-3664

Site Code: 7  
 Station ID: U263  
 Des Jardines Dr between Hobson Dr &  
 Lampman Ave  
 Date Start: 27-May-22  
 Date End: 02-Jun-22  
 Date Start: 27-May-22

EB

Start Time	Bikes	Cars & Trailers	2 Axle Long	Buses	2 Axle 6 Tire	3 Axle Single	4 Axle Single	<5 Axl Double	5 Axle Double	>6 Axl Double	<6 Axl Multi	6 Axle Multi	>6 Axl Multi	Total
06/01/22	0	4	0	0	0	0	0	0	0	0	0	0	0	4
01:00	0	0	0	0	0	0	0	0	0	0	0	0	0	0
02:00	0	0	0	0	0	0	0	0	0	0	0	0	0	0
03:00	0	0	0	0	0	0	0	0	0	0	0	0	0	0
04:00	0	0	0	0	0	0	0	0	0	0	0	0	0	0
05:00	0	1	0	0	0	0	0	0	0	0	0	0	0	1
06:00	0	3	0	0	0	0	0	0	0	0	0	0	0	3
07:00	0	8	0	0	1	0	0	0	0	0	0	0	0	9
08:00	0	16	1	0	1	0	0	0	0	0	0	0	0	18
09:00	0	10	1	0	0	0	0	0	0	0	0	0	0	11
10:00	1	13	3	0	0	0	0	0	0	0	0	0	0	17
11:00	0	19	1	0	0	0	0	0	0	0	0	0	0	20
12 PM	0	27	1	0	0	0	0	0	0	0	0	0	0	28
13:00	0	16	1	0	0	0	0	0	0	0	0	0	0	17
14:00	0	22	0	0	0	1	0	0	0	0	0	0	0	23
15:00	0	32	3	0	1	1	0	0	0	0	0	0	1	38
16:00	0	37	4	0	1	1	0	0	0	0	2	0	0	45
17:00	0	32	1	0	1	0	0	0	0	0	0	0	0	34
18:00	0	27	2	0	0	0	0	0	0	0	0	0	0	29
19:00	0	21	1	0	0	0	0	0	0	0	0	0	0	22
20:00	0	22	1	0	0	0	0	0	0	0	0	0	0	23
21:00	1	14	4	0	0	0	0	0	0	0	0	0	0	19
22:00	0	9	0	0	0	0	0	0	0	0	0	0	0	9
23:00	0	5	1	0	0	0	0	0	0	0	0	0	0	6
Day Total	2	338	25	0	5	3	0	0	0	0	2	0	1	376
Percent	0.5%	89.9%	6.6%	0.0%	1.3%	0.8%	0.0%	0.0%	0.0%	0.0%	0.5%	0.0%	0.3%	
AM Peak	10:00	11:00	10:00		07:00									11:00
Vol.	1	19	3		1									20
PM Peak	21:00	16:00	16:00		15:00	14:00					16:00		15:00	16:00
Vol.	1	37	4		1	1				2		1		45

**Ontario Traffic, Inc.**  
 17705 Leslie St., Unit 6  
 Newmarket, Ontario L3Y 3E3  
 Tel: (905) 898-7711 Fax: (905) 898-3664

Site Code: 7  
 Station ID: U263  
 Des Jardines Dr between Hobson Dr &  
 Lampman Ave  
 Date Start: 27-May-22  
 Date End: 02-Jun-22  
 Date Start: 27-May-22

EB

Start Time	Bikes	Cars & Trailers	2 Axle Long	Buses	2 Axle 6 Tire	3 Axle Single	4 Axle Single	<5 Axl Double	5 Axle Double	>6 Axl Double	<6 Axl Multi	6 Axle Multi	>6 Axl Multi	Total
06/02/22	0	2	0	0	0	0	0	0	0	0	0	0	0	2
01:00	0	3	0	0	0	0	0	0	0	0	0	0	0	3
02:00	0	0	0	0	0	0	0	0	0	0	0	0	0	0
03:00	0	1	0	0	0	0	0	0	0	0	0	0	0	1
04:00	0	2	0	0	0	0	0	0	0	0	0	0	0	2
05:00	0	1	0	0	0	0	0	0	0	0	0	0	0	1
06:00	0	3	0	0	0	0	0	0	0	0	0	0	0	3
07:00	0	7	2	0	1	0	0	0	0	0	0	0	0	10
08:00	0	18	1	0	1	1	0	0	0	0	0	0	0	21
09:00	0	12	3	0	0	1	0	0	1	0	0	0	0	17
10:00	1	12	0	0	0	0	0	0	0	0	0	0	0	13
11:00	0	13	0	0	0	1	0	0	0	0	0	0	0	14
12 PM	1	28	0	0	0	0	0	0	0	0	0	0	0	29
13:00	0	14	1	0	0	0	0	0	0	0	0	0	0	15
14:00	0	15	1	0	0	0	0	0	0	0	0	0	0	16
15:00	0	28	1	0	1	1	0	1	0	0	0	0	0	32
16:00	0	31	0	0	0	1	0	0	0	0	0	0	0	32
17:00	1	37	4	0	0	1	0	0	1	0	0	0	0	44
18:00	0	23	2	0	0	0	0	0	0	0	0	0	1	26
19:00	0	35	0	0	0	0	0	0	0	0	0	0	0	35
20:00	1	30	0	0	0	1	0	0	0	0	0	0	0	32
21:00	0	19	1	0	0	0	0	0	0	0	0	0	0	20
22:00	0	17	0	0	0	0	0	0	0	0	0	0	0	17
23:00	0	6	1	0	0	0	0	0	0	0	0	0	0	7
Day Total	4	357	17	0	3	7	0	1	2	0	0	0	1	392
Percent	1.0%	91.1%	4.3%	0.0%	0.8%	1.8%	0.0%	0.3%	0.5%	0.0%	0.0%	0.0%	0.3%	
AM Peak	10:00	08:00	09:00		07:00	08:00			09:00					08:00
Vol.	1	18	3		1	1			1					21
PM Peak	12:00	17:00	17:00		15:00	15:00		15:00	17:00				18:00	17:00
Vol.	1	37	4		1	1		1	1				1	44
Grand Total	24	2391	141	0	18	27	1	10	8	28	8	0	2	2658
Percent	0.9%	90.0%	5.3%	0.0%	0.7%	1.0%	0.0%	0.4%	0.3%	1.1%	0.3%	0.0%	0.1%	



**Ontario Traffic, Inc.**  
 17705 Leslie St., Unit 6  
 Newmarket, Ontario L3Y 3E3  
 Tel: (905) 898-7711 Fax: (905) 898-3664

Site Code: 7  
 Station ID: U263  
 Des Jardines Dr between Hobson Dr &  
 Lampman Ave  
 Date Start: 27-May-22  
 Date End: 02-Jun-22  
 Date Start: 27-May-22

WB

Start Time	Bikes	Cars & Trailers	2 Axle Long	Buses	2 Axle 6 Tire	3 Axle Single	4 Axle Single	<5 Axl Double	5 Axle Double	>6 Axl Double	<6 Axl Multi	6 Axle Multi	>6 Axl Multi	Total
05/27/22	0	2	0	0	0	0	0	0	0	0	0	0	0	2
01:00	0	1	0	0	0	0	0	0	0	0	0	0	0	1
02:00	0	0	0	0	0	0	0	0	0	0	0	0	0	0
03:00	0	0	0	0	0	0	0	0	0	0	0	0	0	0
04:00	0	2	0	0	0	0	0	0	0	0	0	0	0	2
05:00	0	1	0	0	0	0	0	0	0	0	0	0	0	1
06:00	0	11	2	0	0	0	0	0	0	0	0	0	0	13
07:00	0	15	2	0	1	0	0	0	0	0	0	0	0	18
08:00	0	31	0	0	2	0	0	0	0	0	0	0	0	33
09:00	0	15	1	0	0	0	0	0	0	0	0	0	0	16
10:00	0	13	2	0	0	0	0	0	0	0	0	0	0	15
11:00	2	14	2	0	0	0	0	0	0	0	0	0	0	18
12 PM	1	20	2	0	0	0	0	0	0	0	0	0	0	23
13:00	0	18	1	0	0	0	0	0	0	0	0	0	0	19
14:00	0	16	1	0	0	0	1	0	0	0	1	0	0	19
15:00	0	24	1	0	2	0	0	0	0	0	0	0	0	27
16:00	0	28	0	0	0	0	0	0	0	0	0	0	0	28
17:00	0	27	1	0	1	0	0	0	0	0	1	0	0	30
18:00	0	21	0	0	0	0	0	0	0	0	0	1	0	22
19:00	2	13	1	0	0	0	0	0	0	0	0	0	0	16
20:00	0	11	0	0	0	0	0	0	0	0	0	0	0	11
21:00	1	8	0	0	0	0	0	0	0	0	0	0	0	9
22:00	0	6	0	0	0	0	0	0	0	0	0	0	0	6
23:00	0	3	0	0	0	0	0	0	0	0	0	0	0	3
Day Total	6	300	16	0	6	0	1	0	0	0	2	1	0	332
Percent	1.8%	90.4%	4.8%	0.0%	1.8%	0.0%	0.3%	0.0%	0.0%	0.0%	0.6%	0.3%	0.0%	
AM Peak	11:00	08:00	06:00		08:00									08:00
Vol.	2	31	2		2									33
PM Peak	19:00	16:00	12:00		15:00		14:00				14:00	18:00		17:00
Vol.	2	28	2		2		1				1	1		30

**Ontario Traffic, Inc.**  
 17705 Leslie St., Unit 6  
 Newmarket, Ontario L3Y 3E3  
 Tel: (905) 898-7711 Fax: (905) 898-3664

Site Code: 7  
 Station ID: U263  
 Des Jardines Dr between Hobson Dr &  
 Lampman Ave  
 Date Start: 27-May-22  
 Date End: 02-Jun-22  
 Date Start: 27-May-22

WB

Start Time	Bikes	Cars & Trailers	2 Axle Long	Buses	2 Axle 6 Tire	3 Axle Single	4 Axle Single	<5 Axl Double	5 Axle Double	>6 Axl Double	<6 Axl Multi	6 Axle Multi	>6 Axl Multi	Total
05/28/22	1	3	0	0	0	0	0	0	0	0	0	0	0	4
01:00	0	1	1	0	0	0	0	0	0	0	0	0	0	2
02:00	0	1	0	0	0	0	0	0	0	0	0	0	0	1
03:00	0	1	0	0	0	0	0	0	0	0	0	0	0	1
04:00	0	0	0	0	0	0	0	0	0	0	0	0	0	0
05:00	0	1	0	0	0	0	0	0	0	0	0	0	0	1
06:00	0	6	0	0	0	0	0	0	0	0	0	0	0	6
07:00	0	3	1	0	0	0	0	0	0	0	0	0	0	4
08:00	1	16	1	0	0	0	0	0	0	0	0	0	0	18
09:00	0	<b>30</b>	2	0	0	0	0	0	0	0	<b>1</b>	0	0	<b>33</b>
10:00	0	18	0	0	0	0	0	0	0	0	0	0	0	18
11:00	1	21	<b>3</b>	0	0	0	0	0	0	0	0	0	0	25
12 PM	0	14	<b>2</b>	0	0	0	0	0	0	0	0	0	0	16
13:00	<b>2</b>	<b>20</b>	1	0	0	0	0	0	0	0	<b>1</b>	0	0	<b>24</b>
14:00	0	13	1	0	0	0	0	0	0	0	0	0	0	14
15:00	0	15	0	0	0	0	0	0	0	0	0	0	0	15
16:00	0	20	0	0	<b>1</b>	0	0	0	0	0	0	0	0	21
17:00	2	15	2	0	0	0	0	0	0	0	0	0	0	19
18:00	0	14	0	0	0	0	0	0	0	0	1	0	0	15
19:00	0	5	0	0	0	0	0	0	0	0	0	0	0	5
20:00	2	13	0	0	0	0	0	0	0	0	0	0	0	15
21:00	0	11	0	0	0	0	0	0	0	0	0	0	0	11
22:00	1	11	0	0	0	0	0	0	0	0	0	0	0	12
23:00	0	6	0	0	0	0	0	0	0	0	0	0	0	6
Day Total	10	258	14	0	1	0	0	0	0	0	3	0	0	286
Percent	3.5%	90.2%	4.9%	0.0%	0.3%	0.0%	0.0%	0.0%	0.0%	0.0%	1.0%	0.0%	0.0%	
AM Peak	00:00	09:00	11:00								09:00			09:00
Vol.	1	30	3								1			33
PM Peak	13:00	13:00	12:00		16:00						13:00			13:00
Vol.	2	20	2		1						1			24

**Ontario Traffic, Inc.**  
 17705 Leslie St., Unit 6  
 Newmarket, Ontario L3Y 3E3  
 Tel: (905) 898-7711 Fax: (905) 898-3664

Site Code: 7  
 Station ID: U263  
 Des Jardines Dr between Hobson Dr &  
 Lampman Ave  
 Date Start: 27-May-22  
 Date End: 02-Jun-22  
 Date Start: 27-May-22

WB

Start Time	Bikes	Cars & Trailers	2 Axle Long	Buses	2 Axle 6 Tire	3 Axle Single	4 Axle Single	<5 Axl Double	5 Axle Double	>6 Axl Double	<6 Axl Multi	6 Axle Multi	>6 Axl Multi	Total
05/29/22	0	6	0	0	0	0	0	0	0	0	0	0	0	6
01:00	0	2	0	0	0	0	0	0	0	0	0	0	0	2
02:00	0	2	<b>1</b>	0	0	0	0	0	0	0	0	0	0	3
03:00	0	1	0	0	0	0	0	0	0	0	0	0	0	1
04:00	0	1	0	0	0	0	0	0	0	0	0	0	0	1
05:00	0	0	0	0	0	0	0	0	0	0	0	0	0	0
06:00	0	1	0	0	0	0	0	0	0	0	0	0	0	1
07:00	0	5	1	0	0	0	0	0	0	0	0	0	0	6
08:00	1	14	0	0	0	0	0	0	0	0	0	0	0	15
09:00	<b>2</b>	16	1	0	0	0	0	0	0	0	0	0	0	19
10:00	1	<b>20</b>	0	0	0	0	0	0	0	0	0	0	0	<b>21</b>
11:00	1	16	1	0	0	0	0	0	0	0	0	0	0	18
12 PM	0	18	<b>2</b>	0	0	0	0	0	0	0	0	0	0	20
13:00	0	16	0	0	0	0	0	0	0	0	0	0	0	16
14:00	1	12	2	<b>1</b>	0	0	0	0	0	0	0	0	<b>1</b>	17
15:00	1	16	0	0	0	0	0	0	0	0	0	0	0	17
16:00	1	14	1	0	0	0	0	0	0	0	<b>1</b>	0	0	17
17:00	0	<b>22</b>	1	0	0	0	0	0	0	0	0	0	0	<b>23</b>
18:00	0	17	0	0	0	<b>1</b>	0	0	0	0	1	0	0	19
19:00	<b>2</b>	14	1	0	0	0	0	0	0	0	0	0	0	17
20:00	0	13	1	0	0	0	0	0	0	0	0	0	0	14
21:00	0	8	0	0	0	0	0	0	0	0	0	0	0	8
22:00	0	4	0	0	0	0	0	0	0	0	1	0	0	5
23:00	0	3	1	0	0	0	0	0	0	0	0	0	0	4
Day Total	10	241	13	1	0	1	0	0	0	0	3	0	1	270
Percent	3.7%	89.3%	4.8%	0.4%	0.0%	0.4%	0.0%	0.0%	0.0%	0.0%	1.1%	0.0%	0.4%	
AM Peak	09:00	10:00	02:00											10:00
Vol.	2	20	1											21
PM Peak	19:00	17:00	12:00	14:00		18:00					16:00		14:00	17:00
Vol.	2	22	2	1		1					1		1	23



**Ontario Traffic, Inc.**  
 17705 Leslie St., Unit 6  
 Newmarket, Ontario L3Y 3E3  
 Tel: (905) 898-7711 Fax: (905) 898-3664

Site Code: 7  
 Station ID: U263  
 Des Jardines Dr between Hobson Dr &  
 Lampman Ave  
 Date Start: 27-May-22  
 Date End: 02-Jun-22  
 Date Start: 27-May-22

WB

Start Time	Bikes	Cars & Trailers	2 Axle Long	Buses	2 Axle 6 Tire	3 Axle Single	4 Axle Single	<5 Axl Double	5 Axle Double	>6 Axl Double	<6 Axl Multi	6 Axle Multi	>6 Axl Multi	Total
05/31/22	0	0	0	0	0	0	0	0	0	0	0	0	0	0
01:00	0	1	1	0	0	0	0	0	0	0	0	0	0	2
02:00	0	0	0	0	0	0	0	0	0	0	0	0	0	0
03:00	0	0	0	0	0	0	0	0	0	0	0	0	0	0
04:00	0	3	0	0	0	0	0	0	0	0	0	0	0	3
05:00	0	5	0	0	0	0	0	0	0	0	0	0	0	5
06:00	0	8	1	0	0	0	0	0	0	0	0	0	0	9
07:00	0	13	4	0	1	0	0	0	0	0	0	0	0	18
08:00	1	36	1	0	3	0	0	0	0	0	0	0	0	41
09:00	0	13	1	0	0	0	0	0	0	0	0	0	0	14
10:00	0	14	1	0	0	0	0	0	0	0	0	0	0	15
11:00	0	6	3	0	0	0	0	0	0	0	0	0	0	9
12 PM	0	22	1	0	0	0	0	0	0	0	1	0	0	24
13:00	0	6	0	0	1	0	0	0	0	0	0	0	0	7
14:00	0	12	1	0	0	0	0	0	0	0	1	0	0	14
15:00	0	11	0	0	4	0	0	0	0	0	0	0	0	15
16:00	0	19	2	0	1	0	0	0	0	0	0	0	0	22
17:00	0	21	1	0	0	0	0	0	0	0	0	0	0	22
18:00	0	22	1	0	0	0	0	0	0	0	1	0	0	24
19:00	1	14	0	0	0	1	0	0	0	0	0	0	0	16
20:00	1	12	1	1	0	0	0	0	0	0	0	0	0	15
21:00	1	6	0	0	0	0	0	0	0	0	1	0	0	8
22:00	0	6	0	0	0	0	0	0	0	0	0	0	0	6
23:00	0	4	0	0	0	0	0	0	0	0	0	0	0	4
Day Total	4	254	19	1	10	1	0	0	0	0	4	0	0	293
Percent	1.4%	86.7%	6.5%	0.3%	3.4%	0.3%	0.0%	0.0%	0.0%	0.0%	1.4%	0.0%	0.0%	
AM Peak	08:00	08:00	07:00		08:00									08:00
Vol.	1	36	4		3									41
PM Peak	19:00	12:00	16:00	20:00	15:00	19:00					12:00			12:00
Vol.	1	22	2	1	4	1					1			24

**Ontario Traffic, Inc.**  
 17705 Leslie St., Unit 6  
 Newmarket, Ontario L3Y 3E3  
 Tel: (905) 898-7711 Fax: (905) 898-3664

Site Code: 7  
 Station ID: U263  
 Des Jardines Dr between Hobson Dr &  
 Lampman Ave  
 Date Start: 27-May-22  
 Date End: 02-Jun-22  
 Date Start: 27-May-22

WB

Start Time	Bikes	Cars & Trailers	2 Axle Long	Buses	2 Axle 6 Tire	3 Axle Single	4 Axle Single	<5 Axl Double	5 Axle Double	>6 Axl Double	<6 Axl Multi	6 Axle Multi	>6 Axl Multi	Total
06/01/22	0	0	0	0	0	0	0	0	0	0	0	0	0	0
01:00	0	0	0	0	0	0	0	0	0	0	0	0	0	0
02:00	0	1	0	0	0	0	0	0	0	0	0	0	0	1
03:00	0	0	0	0	0	0	0	0	0	0	0	0	0	0
04:00	0	2	0	0	0	0	0	0	0	0	0	0	0	2
05:00	0	1	1	0	0	0	0	0	0	0	0	0	0	2
06:00	0	11	2	0	0	0	0	0	0	0	0	0	0	13
07:00	0	21	<b>3</b>	0	<b>2</b>	0	0	0	0	0	0	0	0	26
08:00	0	<b>27</b>	0	0	1	0	0	0	0	0	0	0	0	<b>28</b>
09:00	0	14	1	0	0	0	0	0	0	0	0	0	0	15
10:00	<b>1</b>	10	1	0	0	0	0	0	0	0	0	0	0	12
11:00	0	9	0	0	0	0	0	0	0	0	0	<b>1</b>	0	10
12 PM	0	14	0	0	0	0	0	0	0	0	0	0	0	14
13:00	0	10	0	0	0	0	0	0	0	0	0	0	0	10
14:00	0	16	1	0	0	0	0	0	0	0	0	0	0	17
15:00	0	15	2	0	<b>4</b>	0	0	0	0	0	0	0	0	21
16:00	0	28	<b>3</b>	0	1	0	0	0	<b>1</b>	0	0	0	0	33
17:00	0	<b>33</b>	1	0	1	0	0	0	0	0	<b>1</b>	0	0	<b>36</b>
18:00	<b>1</b>	23	0	0	0	0	0	0	0	0	0	0	0	24
19:00	0	16	1	0	0	0	0	0	0	0	1	0	0	18
20:00	0	12	0	0	0	0	0	<b>1</b>	0	0	0	0	0	13
21:00	0	7	0	0	0	0	0	0	0	0	0	0	0	7
22:00	0	2	0	0	0	0	0	0	0	0	0	0	0	2
23:00	0	4	0	0	0	0	0	0	0	0	0	0	0	4
Day Total	2	276	16	0	9	0	0	1	1	0	2	1	0	308
Percent	0.6%	89.6%	5.2%	0.0%	2.9%	0.0%	0.0%	0.3%	0.3%	0.0%	0.6%	0.3%	0.0%	
AM Peak	10:00	08:00	07:00		07:00							11:00		08:00
Vol.	1	27	3		2							1		28
PM Peak	18:00	17:00	16:00		15:00			20:00	16:00		17:00			17:00
Vol.	1	33	3		4			1	1		1			36

**Ontario Traffic, Inc.**  
 17705 Leslie St., Unit 6  
 Newmarket, Ontario L3Y 3E3  
 Tel: (905) 898-7711 Fax: (905) 898-3664

Site Code: 7  
 Station ID: U263  
 Des Jardines Dr between Hobson Dr &  
 Lampman Ave  
 Date Start: 27-May-22  
 Date End: 02-Jun-22  
 Date Start: 27-May-22

WB

Start Time	Bikes	Cars & Trailers	2 Axle Long	Buses	2 Axle 6 Tire	3 Axle Single	4 Axle Single	<5 Axl Double	5 Axle Double	>6 Axl Double	<6 Axl Multi	6 Axle Multi	>6 Axl Multi	Total
06/02/22	0	2	0	0	0	0	0	0	0	0	0	0	0	2
01:00	0	2	0	0	0	0	0	0	0	0	0	0	0	2
02:00	0	0	0	0	0	0	0	0	0	0	0	0	0	0
03:00	0	1	0	0	0	0	0	0	0	0	0	0	0	1
04:00	0	0	0	0	0	0	0	0	0	0	0	0	0	0
05:00	0	4	0	0	0	0	0	0	0	0	0	0	0	4
06:00	0	10	1	0	0	0	0	0	0	0	0	0	0	11
07:00	0	14	2	0	1	0	0	0	0	0	0	0	0	17
08:00	0	36	0	0	2	1	0	0	0	0	0	0	0	39
09:00	0	17	2	0	0	2	0	0	0	0	0	0	0	21
10:00	0	11	0	0	0	1	0	0	0	0	0	0	0	12
11:00	0	13	0	0	0	0	0	0	0	0	0	0	0	13
12 PM	1	13	1	0	0	0	0	0	0	0	0	0	0	15
13:00	0	9	0	0	0	0	0	0	0	0	0	0	0	9
14:00	0	16	1	0	1	0	0	0	0	0	0	0	0	18
15:00	2	16	0	0	4	0	0	0	0	0	0	0	0	22
16:00	0	31	1	0	1	0	0	0	0	0	0	0	0	33
17:00	0	32	1	0	1	0	0	0	0	0	0	0	1	35
18:00	0	15	0	0	0	0	0	0	0	0	0	0	0	15
19:00	0	17	1	0	0	0	0	0	0	0	1	0	0	19
20:00	0	8	0	0	0	0	0	0	0	0	0	0	0	8
21:00	0	8	0	0	0	0	0	0	0	0	0	0	0	8
22:00	0	5	0	0	0	0	0	0	0	0	0	0	0	5
23:00	0	3	1	0	0	0	0	0	0	0	0	0	0	4
Day Total	3	283	11	0	10	4	0	0	0	0	1	0	1	313
Percent	1.0%	90.4%	3.5%	0.0%	3.2%	1.3%	0.0%	0.0%	0.0%	0.0%	0.3%	0.0%	0.3%	
AM Peak Vol.		08:00 36	07:00 2		08:00 2	09:00 2								08:00 39
PM Peak Vol.	15:00 2	17:00 32	12:00 1		15:00 4						19:00 1		17:00 1	17:00 35
Grand Total	36	1872	115	2	41	7	1	1	2	0	16	2	2	2097
Percent	1.7%	89.3%	5.5%	0.1%	2.0%	0.3%	0.0%	0.0%	0.1%	0.0%	0.8%	0.1%	0.1%	

**Ontario Traffic, Inc.**  
 17705 Leslie St., Unit 6  
 Newmarket, Ontario L3Y 3E3  
 Tel: (905) 898-7711 Fax: (905) 898-3664

Site Code: 7  
 Station ID: U263  
 Des Jardines Dr between Hobson Dr &  
 Lampman Ave  
 Date Start: 27-May-22  
 Date End: 02-Jun-22  
 Date Start: 27-May-22

EB, WB

Start Time	Bikes	Cars & Trailers	2 Axle Long	Buses	2 Axle 6 Tire	3 Axle Single	4 Axle Single	<5 Axl Double	5 Axle Double	>6 Axl Double	<6 Axl Multi	6 Axle Multi	>6 Axl Multi	Total
05/27/22	0	7	0	0	0	1	0	0	5	27	0	0	0	40
01:00	0	3	0	0	0	0	0	0	0	0	0	0	0	3
02:00	0	1	0	0	0	0	0	0	0	0	0	0	0	1
03:00	0	2	0	0	0	0	0	0	0	0	0	0	0	2
04:00	0	2	0	0	0	0	0	0	0	0	0	0	0	2
05:00	0	2	0	0	0	0	0	0	0	0	0	0	0	2
06:00	0	18	2	0	0	0	0	0	0	0	0	0	0	20
07:00	0	30	2	0	2	0	0	0	0	0	0	0	0	34
08:00	0	58	2	0	3	0	0	0	0	0	0	0	0	63
09:00	0	36	1	0	0	0	0	0	0	0	0	0	0	37
10:00	0	31	3	0	0	0	0	0	0	0	0	0	0	34
11:00	2	19	3	0	0	0	0	0	0	0	0	0	0	24
12 PM	2	43	2	0	0	0	0	0	0	0	0	0	0	47
13:00	0	33	4	0	0	0	0	0	0	0	0	0	0	37
14:00	1	41	2	0	0	0	1	0	0	0	1	0	0	46
15:00	0	60	5	0	2	0	0	0	0	0	0	0	0	67
16:00	1	68	2	0	1	0	0	0	0	0	0	0	0	72
17:00	0	58	2	0	1	0	0	0	0	0	2	0	0	63
18:00	0	49	1	0	0	0	0	0	0	0	0	1	0	51
19:00	2	33	2	0	0	0	0	0	0	0	1	0	0	38
20:00	0	38	1	0	0	0	0	0	0	0	0	0	0	39
21:00	1	30	0	0	0	0	0	0	0	0	0	0	0	31
22:00	0	20	0	0	0	0	0	0	0	0	0	0	0	20
23:00	1	9	0	0	0	0	0	0	0	0	0	0	0	10
Day Total	10	691	34	0	9	1	1	0	5	27	4	1	0	783
Percent	1.3%	88.3%	4.3%	0.0%	1.1%	0.1%	0.1%	0.0%	0.6%	3.4%	0.5%	0.1%	0.0%	
AM Peak	11:00	08:00	10:00		08:00	00:00			00:00	00:00				08:00
Vol.	2	58	3		3	1			5	27				63
PM Peak	12:00	16:00	15:00		15:00		14:00				17:00	18:00		16:00
Vol.	2	68	5		2		1				2	1		72



**Ontario Traffic, Inc.**  
 17705 Leslie St., Unit 6  
 Newmarket, Ontario L3Y 3E3  
 Tel: (905) 898-7711 Fax: (905) 898-3664

Site Code: 7  
 Station ID: U263  
 Des Jardines Dr between Hobson Dr &  
 Lampman Ave  
 Date Start: 27-May-22  
 Date End: 02-Jun-22  
 Date Start: 27-May-22

EB, WB

Start Time	Bikes	Cars & Trailers	2 Axle Long	Buses	2 Axle 6 Tire	3 Axle Single	4 Axle Single	<5 Axl Double	5 Axle Double	>6 Axl Double	<6 Axl Multi	6 Axle Multi	>6 Axl Multi	Total
05/28/22	1	10	0	0	0	0	0	0	0	0	0	0	0	11
01:00	0	7	1	0	0	1	0	0	0	0	0	0	0	9
02:00	0	3	0	0	0	0	0	0	0	0	0	0	0	3
03:00	0	1	0	0	0	0	0	0	0	0	0	0	0	1
04:00	0	0	0	0	0	0	0	0	0	0	0	0	0	0
05:00	0	3	1	0	0	0	0	0	0	0	0	0	0	4
06:00	0	7	0	0	0	0	0	0	0	0	0	0	0	7
07:00	0	4	1	0	0	0	0	0	0	0	0	0	0	5
08:00	1	23	2	0	0	0	0	0	0	0	0	0	0	26
09:00	0	44	2	0	0	0	1	1	0	0	1	0	0	49
10:00	0	41	5	0	0	0	0	1	0	0	0	0	0	47
11:00	1	42	4	0	0	0	0	0	0	0	0	0	0	47
12 PM	0	42	3	0	0	0	0	0	0	0	0	0	0	45
13:00	3	50	4	0	0	1	0	0	1	0	1	0	0	60
14:00	0	44	3	0	0	0	0	1	0	0	0	0	0	48
15:00	0	31	0	0	0	0	0	0	0	0	0	0	0	31
16:00	0	48	1	0	1	0	0	0	0	0	0	0	0	50
17:00	3	42	2	0	0	1	0	1	0	0	0	0	0	49
18:00	0	33	0	0	0	0	0	0	0	0	1	0	0	34
19:00	0	24	3	0	0	1	0	0	0	0	0	0	0	28
20:00	2	30	1	0	0	0	0	0	0	0	1	0	0	34
21:00	1	24	0	0	0	0	0	0	0	0	0	0	0	25
22:00	1	29	1	0	0	0	0	0	0	0	0	0	0	31
23:00	0	20	0	0	0	0	0	0	0	0	0	0	0	20
Day Total	13	602	34	0	1	4	1	4	1	0	4	0	0	664
Percent	2.0%	90.7%	5.1%	0.0%	0.2%	0.6%	0.2%	0.6%	0.2%	0.0%	0.6%	0.0%	0.0%	
AM Peak	00:00	09:00	10:00			01:00	09:00	09:00			09:00			09:00
Vol.	1	44	5			1	1	1			1			49
PM Peak	13:00	13:00	13:00		16:00	13:00		14:00	13:00		13:00			13:00
Vol.	3	50	4		1	1		1	1		1			60

**Ontario Traffic, Inc.**  
 17705 Leslie St., Unit 6  
 Newmarket, Ontario L3Y 3E3  
 Tel: (905) 898-7711 Fax: (905) 898-3664

Site Code: 7  
 Station ID: U263  
 Des Jardines Dr between Hobson Dr &  
 Lampman Ave  
 Date Start: 27-May-22  
 Date End: 02-Jun-22  
 Date Start: 27-May-22

EB, WB

Start Time	Bikes	Cars & Trailers	2 Axle Long	Buses	2 Axle 6 Tire	3 Axle Single	4 Axle Single	<5 Axl Double	5 Axle Double	>6 Axl Double	<6 Axl Multi	6 Axle Multi	>6 Axl Multi	Total
05/29/22	0	13	0	0	0	0	0	0	0	0	0	0	0	13
01:00	0	5	1	0	0	1	0	0	0	0	0	0	0	7
02:00	0	2	1	0	0	0	0	0	0	0	0	0	0	3
03:00	0	2	0	0	0	0	0	0	0	0	0	0	0	2
04:00	0	1	0	0	0	0	0	0	0	0	0	0	0	1
05:00	0	0	0	0	0	0	0	0	0	0	0	0	0	0
06:00	0	2	0	0	0	0	0	0	0	0	0	0	0	2
07:00	0	8	1	0	0	0	0	0	0	0	0	0	0	9
08:00	2	22	0	0	0	0	0	0	0	0	0	0	0	24
09:00	2	32	2	0	0	0	0	0	0	0	0	0	0	36
10:00	2	38	1	0	0	0	0	0	0	0	0	0	0	41
11:00	2	31	2	0	0	0	0	0	0	0	0	0	0	35
12 PM	0	41	2	0	0	0	0	0	0	0	1	0	0	44
13:00	0	46	1	0	0	0	0	1	0	0	0	0	0	48
14:00	1	31	5	1	1	0	0	1	0	0	0	0	1	41
15:00	2	33	1	0	0	1	0	0	0	0	0	0	0	37
16:00	3	37	3	0	0	0	0	0	0	0	1	0	0	44
17:00	0	45	3	0	0	0	0	0	0	0	0	0	0	48
18:00	0	47	3	0	0	1	0	1	0	0	1	0	0	53
19:00	3	31	3	0	0	0	0	0	0	0	0	0	0	37
20:00	0	32	1	0	0	0	0	0	0	0	0	0	0	33
21:00	0	23	0	0	0	0	0	0	0	0	0	0	0	23
22:00	0	12	0	0	0	0	0	0	0	0	1	0	0	13
23:00	0	8	1	0	0	1	0	0	0	0	0	0	0	10
Day Total	17	542	31	1	1	4	0	3	0	0	4	0	1	604
Percent	2.8%	89.7%	5.1%	0.2%	0.2%	0.7%	0.0%	0.5%	0.0%	0.0%	0.7%	0.0%	0.2%	
AM Peak	08:00	10:00	09:00			01:00								10:00
Vol.	2	38	2			1								41
PM Peak	16:00	18:00	14:00	14:00	14:00	15:00		13:00			12:00		14:00	18:00
Vol.	3	47	5	1	1	1		1			1		1	53

**Ontario Traffic, Inc.**  
 17705 Leslie St., Unit 6  
 Newmarket, Ontario L3Y 3E3  
 Tel: (905) 898-7711 Fax: (905) 898-3664

Site Code: 7  
 Station ID: U263  
 Des Jardines Dr between Hobson Dr &  
 Lampman Ave  
 Date Start: 27-May-22  
 Date End: 02-Jun-22  
 Date Start: 27-May-22

EB, WB

Start Time	Bikes	Cars & Trailers	2 Axle Long	Buses	2 Axle 6 Tire	3 Axle Single	4 Axle Single	<5 Axl Double	5 Axle Double	>6 Axl Double	<6 Axl Multi	6 Axle Multi	>6 Axl Multi	Total
05/30/22	0	3	1	0	0	1	0	0	0	0	0	0	0	5
01:00	0	4	0	0	0	0	0	0	0	0	0	0	0	4
02:00	0	0	0	0	0	0	0	0	0	0	0	0	0	0
03:00	0	0	0	0	0	0	0	0	0	0	0	0	0	0
04:00	0	1	0	0	0	0	0	0	0	0	0	0	0	1
05:00	0	3	1	0	0	0	0	0	0	0	0	0	0	4
06:00	0	8	7	0	0	0	0	0	0	0	0	0	0	15
07:00	0	17	3	0	2	0	0	0	1	0	1	0	0	24
08:00	0	57	0	0	0	1	0	0	0	0	0	0	0	58
09:00	0	19	0	0	0	0	0	0	0	0	0	0	0	19
10:00	1	26	5	0	0	1	0	0	0	0	0	0	0	33
11:00	1	23	4	0	0	1	0	0	0	0	0	0	0	29
12 PM	0	41	7	0	0	0	0	0	0	0	0	0	0	48
13:00	0	30	4	0	2	0	0	0	0	0	0	0	0	36
14:00	0	43	4	0	0	1	0	0	0	0	0	0	0	48
15:00	0	29	3	0	2	1	0	0	0	0	0	0	0	35
16:00	0	55	0	0	0	0	0	0	0	0	0	0	0	55
17:00	0	60	2	0	0	0	0	1	0	0	1	0	0	64
18:00	0	57	2	0	0	0	0	0	0	0	0	0	0	59
19:00	0	34	3	0	0	0	0	0	0	0	0	0	0	37
20:00	0	34	1	0	0	0	0	0	0	0	0	0	0	35
21:00	0	16	1	0	2	0	0	0	0	0	0	0	0	19
22:00	0	13	0	0	0	1	0	0	0	0	0	0	0	14
23:00	0	4	0	0	0	0	0	0	0	0	0	0	0	4
Day Total	2	577	48	0	8	7	0	1	1	0	2	0	0	646
Percent	0.3%	89.3%	7.4%	0.0%	1.2%	1.1%	0.0%	0.2%	0.2%	0.0%	0.3%	0.0%	0.0%	
AM Peak	10:00	08:00	06:00		07:00	00:00			07:00		07:00			08:00
Vol.	1	57	7		2	1			1		1			58
PM Peak		17:00	12:00		13:00	14:00		17:00			17:00			17:00
Vol.		60	7		2	1		1			1			64

**Ontario Traffic, Inc.**  
 17705 Leslie St., Unit 6  
 Newmarket, Ontario L3Y 3E3  
 Tel: (905) 898-7711 Fax: (905) 898-3664

Site Code: 7  
 Station ID: U263  
 Des Jardines Dr between Hobson Dr &  
 Lampman Ave  
 Date Start: 27-May-22  
 Date End: 02-Jun-22  
 Date Start: 27-May-22

EB, WB

Start Time	Bikes	Cars & Trailers	2 Axle Long	Buses	2 Axle 6 Tire	3 Axle Single	4 Axle Single	<5 Axl Double	5 Axle Double	>6 Axl Double	<6 Axl Multi	6 Axle Multi	>6 Axl Multi	Total
05/31/22	0	1	0	0	0	0	0	0	0	0	0	0	0	1
01:00	0	2	1	0	0	0	0	0	0	0	0	0	0	3
02:00	0	0	0	0	0	0	0	0	0	0	0	0	0	0
03:00	0	0	0	0	0	0	0	0	0	0	0	0	0	0
04:00	0	3	0	0	0	0	0	0	0	0	0	0	0	3
05:00	0	6	0	0	0	0	0	0	0	0	0	0	0	6
06:00	0	12	2	0	0	0	0	0	0	0	0	0	0	14
07:00	0	23	6	0	2	0	0	0	0	0	0	0	0	31
08:00	1	57	2	0	4	0	0	0	0	0	1	0	0	65
09:00	0	33	2	0	0	0	0	0	0	0	0	0	0	35
10:00	0	24	2	0	0	1	0	0	0	0	0	0	0	27
11:00	0	23	6	0	0	1	0	0	0	0	0	0	0	30
12 PM	0	42	2	0	0	0	0	0	0	0	1	0	0	45
13:00	0	18	1	0	1	0	0	0	0	0	0	0	0	20
14:00	0	28	1	0	0	1	0	0	0	0	1	0	0	31
15:00	0	34	1	0	5	0	0	0	0	0	0	0	0	40
16:00	0	49	5	0	1	0	0	0	0	0	0	0	0	55
17:00	0	56	4	0	0	0	0	0	0	0	0	0	0	60
18:00	1	50	2	0	0	0	0	1	0	1	1	0	0	56
19:00	3	45	1	0	0	1	0	0	0	0	0	0	0	50
20:00	1	34	2	1	0	0	0	0	0	0	0	0	0	38
21:00	1	29	0	0	0	0	0	0	0	0	1	0	0	31
22:00	0	15	0	0	0	0	0	0	0	0	0	0	0	15
23:00	0	13	0	0	0	0	0	0	0	0	0	0	0	13
Day Total	7	597	40	1	13	4	0	1	0	1	5	0	0	669
Percent	1.0%	89.2%	6.0%	0.1%	1.9%	0.6%	0.0%	0.1%	0.0%	0.1%	0.7%	0.0%	0.0%	
AM Peak	08:00	08:00	07:00		08:00	10:00					08:00			08:00
Vol.	1	57	6		4	1					1			65
PM Peak	19:00	17:00	16:00	20:00	15:00	14:00		18:00		18:00	12:00			17:00
Vol.	3	56	5	1	5	1		1		1	1			60

**Ontario Traffic, Inc.**  
 17705 Leslie St., Unit 6  
 Newmarket, Ontario L3Y 3E3  
 Tel: (905) 898-7711 Fax: (905) 898-3664

Site Code: 7  
 Station ID: U263  
 Des Jardines Dr between Hobson Dr &  
 Lampman Ave  
 Date Start: 27-May-22  
 Date End: 02-Jun-22  
 Date Start: 27-May-22

EB, WB

Start Time	Bikes	Cars & Trailers	2 Axle Long	Buses	2 Axle 6 Tire	3 Axle Single	4 Axle Single	<5 Axl Double	5 Axle Double	>6 Axl Double	<6 Axl Multi	6 Axle Multi	>6 Axl Multi	Total
06/01/22	0	4	0	0	0	0	0	0	0	0	0	0	0	4
01:00	0	0	0	0	0	0	0	0	0	0	0	0	0	0
02:00	0	1	0	0	0	0	0	0	0	0	0	0	0	1
03:00	0	0	0	0	0	0	0	0	0	0	0	0	0	0
04:00	0	2	0	0	0	0	0	0	0	0	0	0	0	2
05:00	0	2	1	0	0	0	0	0	0	0	0	0	0	3
06:00	0	14	2	0	0	0	0	0	0	0	0	0	0	16
07:00	0	29	3	0	3	0	0	0	0	0	0	0	0	35
08:00	0	43	1	0	2	0	0	0	0	0	0	0	0	46
09:00	0	24	2	0	0	0	0	0	0	0	0	0	0	26
10:00	2	23	4	0	0	0	0	0	0	0	0	0	0	29
11:00	0	28	1	0	0	0	0	0	0	0	0	1	0	30
12 PM	0	41	1	0	0	0	0	0	0	0	0	0	0	42
13:00	0	26	1	0	0	0	0	0	0	0	0	0	0	27
14:00	0	38	1	0	0	1	0	0	0	0	0	0	0	40
15:00	0	47	5	0	5	1	0	0	0	0	0	0	1	59
16:00	0	65	7	0	2	1	0	0	1	0	2	0	0	78
17:00	0	65	2	0	2	0	0	0	0	0	1	0	0	70
18:00	1	50	2	0	0	0	0	0	0	0	0	0	0	53
19:00	0	37	2	0	0	0	0	0	0	0	1	0	0	40
20:00	0	34	1	0	0	0	0	1	0	0	0	0	0	36
21:00	1	21	4	0	0	0	0	0	0	0	0	0	0	26
22:00	0	11	0	0	0	0	0	0	0	0	0	0	0	11
23:00	0	9	1	0	0	0	0	0	0	0	0	0	0	10
Day Total	4	614	41	0	14	3	0	1	1	0	4	1	1	684
Percent	0.6%	89.8%	6.0%	0.0%	2.0%	0.4%	0.0%	0.1%	0.1%	0.0%	0.6%	0.1%	0.1%	
AM Peak	10:00	08:00	10:00		07:00							11:00		08:00
Vol.	2	43	4		3							1		46
PM Peak	18:00	16:00	16:00		15:00	14:00		20:00	16:00		16:00		15:00	16:00
Vol.	1	65	7		5	1		1	1		2		1	78

**Ontario Traffic, Inc.**  
 17705 Leslie St., Unit 6  
 Newmarket, Ontario L3Y 3E3  
 Tel: (905) 898-7711 Fax: (905) 898-3664

Site Code: 7  
 Station ID: U263  
 Des Jardines Dr between Hobson Dr &  
 Lampman Ave  
 Date Start: 27-May-22  
 Date End: 02-Jun-22  
 Date Start: 27-May-22

EB, WB

Start Time	Bikes	Cars & Trailers	2 Axle Long	Buses	2 Axle 6 Tire	3 Axle Single	4 Axle Single	<5 Axl Double	5 Axle Double	>6 Axl Double	<6 Axl Multi	6 Axle Multi	>6 Axl Multi	Total
06/02/22	0	4	0	0	0	0	0	0	0	0	0	0	0	4
01:00	0	5	0	0	0	0	0	0	0	0	0	0	0	5
02:00	0	0	0	0	0	0	0	0	0	0	0	0	0	0
03:00	0	2	0	0	0	0	0	0	0	0	0	0	0	2
04:00	0	2	0	0	0	0	0	0	0	0	0	0	0	2
05:00	0	5	0	0	0	0	0	0	0	0	0	0	0	5
06:00	0	13	1	0	0	0	0	0	0	0	0	0	0	14
07:00	0	21	4	0	2	0	0	0	0	0	0	0	0	27
08:00	0	<b>54</b>	1	0	<b>3</b>	2	0	0	0	0	0	0	0	<b>60</b>
09:00	0	29	<b>5</b>	0	0	<b>3</b>	0	0	<b>1</b>	0	0	0	0	38
10:00	<b>1</b>	23	0	0	0	1	0	0	0	0	0	0	0	25
11:00	0	26	0	0	0	1	0	0	0	0	0	0	0	27
12 PM	<b>2</b>	41	1	0	0	0	0	0	0	0	0	0	0	44
13:00	0	23	1	0	0	0	0	0	0	0	0	0	0	24
14:00	0	31	2	0	1	0	0	0	0	0	0	0	0	34
15:00	2	44	1	0	<b>5</b>	<b>1</b>	0	<b>1</b>	0	0	0	0	0	54
16:00	0	62	1	0	1	1	0	0	0	0	0	0	0	65
17:00	1	<b>69</b>	<b>5</b>	0	1	1	0	0	<b>1</b>	0	0	0	<b>1</b>	<b>79</b>
18:00	0	38	2	0	0	0	0	0	0	0	0	0	1	41
19:00	0	52	1	0	0	0	0	0	0	0	<b>1</b>	0	0	54
20:00	1	38	0	0	0	1	0	0	0	0	0	0	0	40
21:00	0	27	1	0	0	0	0	0	0	0	0	0	0	28
22:00	0	22	0	0	0	0	0	0	0	0	0	0	0	22
23:00	0	9	2	0	0	0	0	0	0	0	0	0	0	11
Day Total	7	640	28	0	13	11	0	1	2	0	1	0	2	705
Percent	1.0%	90.8%	4.0%	0.0%	1.8%	1.6%	0.0%	0.1%	0.3%	0.0%	0.1%	0.0%	0.3%	
AM Peak	10:00	08:00	09:00		08:00	09:00			09:00					08:00
Vol.	1	54	5		3	3			1					60
PM Peak	12:00	17:00	17:00		15:00	15:00		15:00	17:00		19:00		17:00	17:00
Vol.	2	69	5		5	1		1	1		1		1	79
Grand Total	60	4263	256	2	59	34	2	11	10	28	24	2	4	4755
Percent	1.3%	89.7%	5.4%	0.0%	1.2%	0.7%	0.0%	0.2%	0.2%	0.6%	0.5%	0.0%	0.1%	















**Ontario Traffic, Inc.**  
 17705 Leslie St., Unit 6  
 Newmarket, Ontario L3Y 3E3  
 Tel: (905) 898-7711 Fax: (905) 898-3664

Site Code: 7  
 Station ID: U263  
 Des Jardines Dr between Hobson Dr &  
 Lampman Ave  
 Date Start: 27-May-22  
 Date End: 02-Jun-22  
 Date Start: 27-May-22

EB

Start Time	1	16	24	32	40	48	56	64	72	80	89	97	105	113	121	Total	Average (Mean)	85th Percent
06/02/2																		
2	0	1	0	1	0	0	0	0	0	0	0	0	0	0	0	2	24	32
01:00	0	0	0	3	0	0	0	0	0	0	0	0	0	0	0	3	33	34
02:00	0	0	0	0	0	0	0	0	0	0	0	0	0	0	0	0	*	*
03:00	0	0	1	0	0	0	0	0	0	0	0	0	0	0	0	1	24	24
04:00	1	0	1	0	0	0	0	0	0	0	0	0	0	0	0	2	12	24
05:00	0	0	0	0	1	0	0	0	0	0	0	0	0	0	0	1	40	40
06:00	0	0	1	1	1	0	0	0	0	0	0	0	0	0	0	3	37	40
07:00	0	2	5	3	0	0	0	0	0	0	0	0	0	0	0	10	27	32
08:00	1	0	7	9	3	1	0	0	0	0	0	0	0	0	0	21	33	40
09:00	3	2	2	8	2	0	0	0	0	0	0	0	0	0	0	17	28	38
10:00	1	1	2	5	4	0	0	0	0	0	0	0	0	0	0	13	33	41
11:00	2	1	4	4	3	0	0	0	0	0	0	0	0	0	0	14	29	40
12 PM	1	3	4	15	6	0	0	0	0	0	0	0	0	0	0	29	34	41
13:00	1	0	2	7	5	0	0	0	0	0	0	0	0	0	0	15	34	42
14:00	2	1	2	5	4	2	0	0	0	0	0	0	0	0	0	16	32	43
15:00	1	0	10	14	7	0	0	0	0	0	0	0	0	0	0	32	34	41
16:00	0	1	4	16	8	3	0	0	0	0	0	0	0	0	0	32	38	45
17:00	2	4	9	19	7	3	0	0	0	0	0	0	0	0	0	44	34	42
18:00	1	4	7	9	4	1	0	0	0	0	0	0	0	0	0	26	32	40
19:00	0	1	9	16	9	0	0	0	0	0	0	0	0	0	0	35	35	42
20:00	2	0	9	16	5	0	0	0	0	0	0	0	0	0	0	32	32	39
21:00	0	1	4	9	5	1	0	0	0	0	0	0	0	0	0	20	36	42
22:00	0	3	5	7	2	0	0	0	0	0	0	0	0	0	0	17	32	37
23:00	1	0	2	1	3	0	0	0	0	0	0	0	0	0	0	7	30	41
Total	19	25	90	168	79	11	0	0	0	0	0	0	0	0	0	392		
Percent	4.8%	6.4%	23.0%	42.9%	20.2%	2.8%	0.0%	0.0%	0.0%	0.0%	0.0%	0.0%	0.0%	0.0%	0.0%			
AM Peak	09:00	07:00	08:00	08:00	10:00	08:00												
Vol.	3	2	7	9	4	1												
PM Peak	14:00	17:00	15:00	17:00	19:00	16:00												
Vol.	2	4	10	19	9	3												
Total	99	212	662	1065	487	95	6	0	0	0	0	0	0	0	0	2626		

15th Percentile : 25 KPH  
 50th Percentile : 34 KPH  
 85th Percentile : 43 KPH  
 95th Percentile : 47 KPH

Stats 10 KPH Pace Speed : 30-39 KPH  
 Number in Pace : 1231  
 Percent in Pace : 46.9%  
 Number of Vehicles > 40 KPH : 527  
 Percent of Vehicles > 40 KPH : 20.1%  
 Mean Speed(Average) : 33 KPH















**Ontario Traffic, Inc.**  
 17705 Leslie St., Unit 6  
 Newmarket, Ontario L3Y 3E3  
 Tel: (905) 898-7711 Fax: (905) 898-3664

Site Code: 7  
 Station ID: U263  
 Des Jardines Dr between Hobson Dr &  
 Lampman Ave  
 Date Start: 27-May-22  
 Date End: 02-Jun-22  
 Date Start: 27-May-22

WB

Start Time	1	16	24	32	40	48	56	64	72	80	89	97	105	113	121	Total	Average (Mean)	85th Percent
06/02/2																		
2	1	0	0	1	0	0	0	0	0	0	0	0	0	0	0	2	16	32
01:00	0	0	1	1	0	0	0	0	0	0	0	0	0	0	0	2	32	32
02:00	0	0	0	0	0	0	0	0	0	0	0	0	0	0	0	0	*	*
03:00	0	1	0	0	0	0	0	0	0	0	0	0	0	0	0	1	16	16
04:00	0	0	0	0	0	0	0	0	0	0	0	0	0	0	0	0	*	*
05:00	1	0	1	1	1	0	0	0	0	0	0	0	0	0	0	4	28	39
06:00	0	0	1	7	3	0	0	0	0	0	0	0	0	0	0	11	36	40
07:00	1	1	6	6	3	0	0	0	0	0	0	0	0	0	0	17	32	37
08:00	0	4	17	10	8	0	0	0	0	0	0	0	0	0	0	39	32	41
09:00	3	5	9	4	0	0	0	0	0	0	0	0	0	0	0	21	25	32
10:00	1	1	3	7	0	0	0	0	0	0	0	0	0	0	0	12	31	36
11:00	0	1	5	5	2	0	0	0	0	0	0	0	0	0	0	13	32	36
12 PM	3	1	3	7	1	0	0	0	0	0	0	0	0	0	0	15	27	37
13:00	0	2	1	4	2	0	0	0	0	0	0	0	0	0	0	9	31	40
14:00	0	6	4	4	4	0	0	0	0	0	0	0	0	0	0	18	30	40
15:00	1	2	6	7	4	2	0	0	0	0	0	0	0	0	0	22	34	42
16:00	1	1	5	15	11	0	0	0	0	0	0	0	0	0	0	33	36	42
17:00	1	2	6	15	10	1	0	0	0	0	0	0	0	0	0	35	35	43
18:00	0	0	8	6	0	1	0	0	0	0	0	0	0	0	0	15	32	36
19:00	0	1	4	10	4	0	0	0	0	0	0	0	0	0	0	19	35	40
20:00	0	0	4	3	1	0	0	0	0	0	0	0	0	0	0	8	30	34
21:00	1	1	0	4	2	0	0	0	0	0	0	0	0	0	0	8	31	40
22:00	0	0	1	2	2	0	0	0	0	0	0	0	0	0	0	5	38	40
23:00	0	0	2	1	1	0	0	0	0	0	0	0	0	0	0	4	32	39
Total	14	29	87	120	59	4	0	0	0	0	0	0	0	0	0	313		
Percent	4.5%	9.3%	27.8%	38.3%	18.8%	1.3%	0.0%	0.0%	0.0%	0.0%	0.0%	0.0%	0.0%	0.0%	0.0%			
AM Peak	09:00	09:00	08:00	08:00	08:00													
Vol.	3	5	17	10	8													
PM Peak	12:00	14:00	18:00	16:00	16:00	15:00												
Vol.	3	6	8	15	11	2												
Total	92	181	524	851	399	43	6	1	0	0	0	0	0	0	0	2097		

15th Percentile : 24 KPH  
 50th Percentile : 34 KPH  
 85th Percentile : 42 KPH  
 95th Percentile : 46 KPH

Stats  
 10 KPH Pace Speed : 30-39 KPH  
 Number in Pace : 983  
 Percent in Pace : 46.9%  
 Number of Vehicles > 40 KPH : 399  
 Percent of Vehicles > 40 KPH : 19.0%  
 Mean Speed(Average) : 33 KPH















**Ontario Traffic, Inc.**  
 17705 Leslie St., Unit 6  
 Newmarket, Ontario L3Y 3E3  
 Tel: (905) 898-7711 Fax: (905) 898-3664

Site Code: 7  
 Station ID: U263  
 Des Jardines Dr between Hobson Dr &  
 Lampman Ave  
 Date Start: 27-May-22  
 Date End: 02-Jun-22  
 Date Start: 27-May-22

EB, WB	1	16	24	32	40	48	56	64	72	80	89	97	105	113	121	Total	Average (Mean)	85th Percent	
Start Time	15	23	31	39	47	55	63	71	79	88	96	104	112	120	9999				
06/02/2																			
2	1	1	0	2	0	0	0	0	0	0	0	0	0	0	0	4	24	32	
01:00	0	0	1	4	0	0	0	0	0	0	0	0	0	0	0	5	33	34	
02:00	0	0	0	0	0	0	0	0	0	0	0	0	0	0	0	0	*	*	
03:00	0	1	1	0	0	0	0	0	0	0	0	0	0	0	0	2	24	24	
04:00	1	0	1	0	0	0	0	0	0	0	0	0	0	0	0	2	12	24	
05:00	1	0	1	1	2	0	0	0	0	0	0	0	0	0	0	5	30	40	
06:00	0	0	2	8	4	0	0	0	0	0	0	0	0	0	0	14	36	41	
07:00	1	3	11	9	3	0	0	0	0	0	0	0	0	0	0	27	30	38	
08:00	1	4	24	19	11	1	0	0	0	0	0	0	0	0	0	60	32	41	
09:00	6	7	11	12	2	0	0	0	0	0	0	0	0	0	0	38	27	35	
10:00	2	2	5	12	4	0	0	0	0	0	0	0	0	0	0	25	32	39	
11:00	2	2	9	9	5	0	0	0	0	0	0	0	0	0	0	27	32	40	
12 PM	4	4	7	22	7	0	0	0	0	0	0	0	0	0	0	44	32	39	
13:00	1	2	3	11	7	0	0	0	0	0	0	0	0	0	0	24	35	42	
14:00	2	7	6	9	8	2	0	0	0	0	0	0	0	0	0	34	32	44	
15:00	2	2	16	21	11	2	0	0	0	0	0	0	0	0	0	54	34	42	
16:00	1	2	9	31	19	3	0	0	0	0	0	0	0	0	0	65	37	44	
17:00	3	6	15	34	17	4	0	0	0	0	0	0	0	0	0	79	34	43	
18:00	1	4	15	15	4	2	0	0	0	0	0	0	0	0	0	41	32	39	
19:00	0	2	13	26	13	0	0	0	0	0	0	0	0	0	0	54	35	42	
20:00	2	0	13	19	6	0	0	0	0	0	0	0	0	0	0	40	32	39	
21:00	1	2	4	13	7	1	0	0	0	0	0	0	0	0	0	28	35	43	
22:00	0	3	6	9	4	0	0	0	0	0	0	0	0	0	0	22	33	40	
23:00	1	0	4	2	4	0	0	0	0	0	0	0	0	0	0	11	31	41	
Total	33	54	177	288	138	15	0	0	0	0	0	0	0	0	0	705			
Percent	4.7%	7.7%	25.1%	40.9%	19.6%	2.1%	0.0%	0.0%	0.0%	0.0%	0.0%	0.0%	0.0%	0.0%	0.0%				
AM Peak	09:00	09:00	08:00	08:00	08:00	08:00													
Vol.	6	7	24	19	11	1													
PM Peak	12:00	14:00	15:00	17:00	16:00	17:00													
Vol.	4	7	16	34	19	4													
Total	191	393	1186	1916	886	138	12	1	0	0	0	0	0	0	0	4723			

15th Percentile : 24 KPH  
 50th Percentile : 34 KPH  
 85th Percentile : 42 KPH  
 95th Percentile : 47 KPH

Stats  
 10 KPH Pace Speed : 30-39 KPH  
 Number in Pace : 2214  
 Percent in Pace : 46.9%  
 Number of Vehicles > 40 KPH : 926  
 Percent of Vehicles > 40 KPH : 19.6%  
 Mean Speed(Average) : 33 KPH

**Ontario Traffic, Inc.**  
 17705 Leslie St., Unit 6  
 Newmarket, Ontario L3Y 3E3  
 Tel: (905) 898-7711 Fax: (905) 898-3664

Site Code: 8  
 Station ID: U61/U228  
 Corporate Dr between Alessia Ave &  
 Appleby Line  
 Date Start: 27-May-22  
 Date End: 02-Jun-22  
 Date Start: 27-May-22

EB

Start Time	Bikes	Cars & Trailers	2 Axle Long	Buses	2 Axle 6 Tire	3 Axle Single	4 Axle Single	<5 Axl Double	5 Axle Double	>6 Axl Double	<6 Axl Multi	6 Axle Multi	>6 Axl Multi	Total
05/27/22	0	20	4	0	0	0	0	0	0	0	0	0	0	24
01:00	0	6	4	0	0	0	0	0	0	0	0	0	0	10
02:00	0	9	1	0	0	0	0	0	0	0	0	0	0	10
03:00	0	4	1	0	0	0	0	0	0	0	0	0	0	5
04:00	0	2	0	0	0	0	0	0	0	0	0	0	0	2
05:00	0	17	2	0	0	0	0	0	0	0	0	0	0	19
06:00	0	36	7	0	0	1	0	0	0	0	0	0	0	44
07:00	0	68	13	0	1	2	0	1	0	0	0	0	0	85
08:00	2	110	8	0	4	1	0	0	0	0	0	0	0	125
09:00	0	65	15	0	3	0	0	1	1	0	0	0	0	85
10:00	1	74	14	0	2	2	0	0	0	0	0	0	0	93
11:00	0	73	11	0	1	0	0	0	0	0	0	0	0	85
12 PM	1	112	14	0	1	0	0	0	0	0	0	0	0	128
13:00	0	107	11	0	0	1	0	1	0	0	0	0	0	120
14:00	1	126	18	0	0	0	0	0	0	0	0	0	0	145
15:00	2	123	16	0	5	0	0	0	0	1	0	0	0	147
16:00	0	167	19	0	1	0	0	1	0	0	1	0	0	189
17:00	0	157	8	0	1	0	0	1	0	0	0	0	0	167
18:00	0	142	13	0	0	0	0	1	0	0	0	0	0	156
19:00	0	120	4	0	0	0	0	2	0	0	0	0	0	126
20:00	0	115	6	0	1	0	0	1	0	0	0	0	0	123
21:00	1	91	3	0	0	0	0	0	0	0	0	0	0	95
22:00	0	67	1	0	0	0	0	2	0	0	0	0	0	70
23:00	1	60	2	0	0	0	0	0	0	0	0	0	0	63
Day Total	9	1871	195	0	20	7	0	11	1	1	1	0	0	2116
Percent	0.4%	88.4%	9.2%	0.0%	0.9%	0.3%	0.0%	0.5%	0.0%	0.0%	0.0%	0.0%	0.0%	
AM Peak	08:00	08:00	09:00		08:00	07:00		07:00	09:00					08:00
Vol.	2	110	15		4	2		1	1					125
PM Peak	15:00	16:00	16:00		15:00	13:00		19:00		15:00	16:00			16:00
Vol.	2	167	19		5	1		2		1	1			189

**Ontario Traffic, Inc.**  
 17705 Leslie St., Unit 6  
 Newmarket, Ontario L3Y 3E3  
 Tel: (905) 898-7711 Fax: (905) 898-3664

Site Code: 8  
 Station ID: U61/U228  
 Corporate Dr between Alessia Ave &  
 Appleby Line  
 Date Start: 27-May-22  
 Date End: 02-Jun-22  
 Date Start: 27-May-22

EB

Start Time	Bikes	Cars & Trailers	2 Axle Long	Buses	2 Axle 6 Tire	3 Axle Single	4 Axle Single	<5 Axl Double	5 Axle Double	>6 Axl Double	<6 Axl Multi	6 Axle Multi	>6 Axl Multi	Total
05/28/22	1	36	2	0	0	0	0	0	0	0	0	0	0	39
01:00	1	19	0	0	0	0	0	0	0	0	0	0	0	20
02:00	0	14	2	0	0	0	0	0	0	0	0	0	0	16
03:00	0	7	0	0	0	0	0	0	0	0	0	0	0	7
04:00	0	4	1	0	0	0	0	0	0	0	0	0	0	5
05:00	0	14	1	0	0	0	0	0	0	0	0	0	0	15
06:00	0	30	2	0	1	0	0	0	0	0	0	0	0	33
07:00	0	25	5	0	0	0	0	0	0	0	0	0	0	30
08:00	1	35	2	0	0	0	1	0	0	0	0	0	0	39
09:00	0	58	9	0	0	0	0	0	0	0	0	0	0	67
10:00	0	95	12	0	0	0	0	0	0	0	0	0	0	107
11:00	0	107	8	0	1	0	0	0	0	0	0	0	0	116
12 PM	0	100	6	0	0	0	0	0	0	0	0	0	0	106
13:00	0	105	5	0	1	0	0	0	0	0	0	0	0	111
14:00	0	125	10	0	1	0	0	0	0	0	0	0	0	136
15:00	2	121	3	0	0	0	0	0	0	0	0	0	0	126
16:00	1	110	7	0	0	0	0	1	0	0	0	0	0	119
17:00	0	130	5	0	0	0	0	0	0	0	0	0	0	135
18:00	2	110	2	0	0	0	0	1	0	0	0	0	0	115
19:00	2	106	2	0	0	0	0	0	0	0	0	0	0	110
20:00	0	90	6	0	0	0	0	0	0	0	0	0	0	96
21:00	0	77	4	0	0	0	0	0	0	0	0	0	0	81
22:00	0	80	1	0	0	0	0	2	0	0	0	0	0	83
23:00	0	62	1	0	0	0	0	0	0	0	0	0	0	63
Day Total	10	1660	96	0	4	0	1	4	0	0	0	0	0	1775
Percent	0.6%	93.5%	5.4%	0.0%	0.2%	0.0%	0.1%	0.2%	0.0%	0.0%	0.0%	0.0%	0.0%	
AM Peak	00:00	11:00	10:00		06:00		08:00							11:00
Vol.	1	107	12		1		1							116
PM Peak	15:00	17:00	14:00		13:00			22:00						14:00
Vol.	2	130	10		1			2						136

**Ontario Traffic, Inc.**  
 17705 Leslie St., Unit 6  
 Newmarket, Ontario L3Y 3E3  
 Tel: (905) 898-7711 Fax: (905) 898-3664

Site Code: 8  
 Station ID: U61/U228  
 Corporate Dr between Alessia Ave &  
 Appleby Line  
 Date Start: 27-May-22  
 Date End: 02-Jun-22  
 Date Start: 27-May-22

EB

Start Time	Bikes	Cars & Trailers	2 Axle Long	Buses	2 Axle 6 Tire	3 Axle Single	4 Axle Single	<5 Axl Double	5 Axle Double	>6 Axl Double	<6 Axl Multi	6 Axle Multi	>6 Axl Multi	Total
05/29/22	0	23	2	0	0	0	0	0	0	0	0	0	0	25
01:00	0	28	1	0	0	1	0	0	0	0	0	0	0	30
02:00	0	12	0	0	0	0	0	0	0	0	0	0	0	12
03:00	0	5	2	0	0	0	0	0	0	0	0	0	0	7
04:00	0	2	2	0	0	0	0	0	0	0	0	0	0	4
05:00	0	17	1	0	0	0	0	0	0	0	0	0	0	18
06:00	0	23	4	0	0	0	0	0	0	0	0	0	0	27
07:00	0	20	1	0	0	0	0	0	0	0	0	0	0	21
08:00	0	30	6	0	0	0	0	0	0	0	0	0	0	36
09:00	0	43	0	0	0	0	0	0	0	0	0	0	0	43
10:00	1	70	9	0	0	0	0	0	0	0	0	0	0	80
11:00	2	93	5	0	1	0	0	0	0	0	0	0	0	101
12 PM	1	105	7	0	0	0	0	0	0	0	0	0	0	113
13:00	1	120	10	0	1	0	0	0	0	0	0	0	0	132
14:00	1	126	8	0	1	0	0	0	0	0	0	0	0	136
15:00	0	110	4	0	0	0	0	0	0	0	0	0	0	114
16:00	0	129	5	0	0	0	0	0	0	0	0	0	0	134
17:00	0	102	8	0	0	0	0	0	0	0	0	0	0	110
18:00	0	122	4	0	0	0	0	2	0	0	0	0	0	128
19:00	0	99	4	0	0	0	0	0	0	0	0	0	0	103
20:00	0	94	2	0	0	0	0	1	0	0	0	0	0	97
21:00	1	66	6	0	0	0	0	0	0	0	0	0	0	73
22:00	1	54	2	0	0	0	0	0	0	0	0	0	0	57
23:00	0	20	4	0	0	0	0	0	0	0	0	0	0	24
Day Total	8	1513	97	0	3	1	0	3	0	0	0	0	0	1625
Percent	0.5%	93.1%	6.0%	0.0%	0.2%	0.1%	0.0%	0.2%	0.0%	0.0%	0.0%	0.0%	0.0%	
AM Peak	11:00	11:00	10:00		11:00	01:00								11:00
Vol.	2	93	9		1	1								101
PM Peak	12:00	16:00	13:00		13:00			18:00						14:00
Vol.	1	129	10		1			2						136

**Ontario Traffic, Inc.**  
 17705 Leslie St., Unit 6  
 Newmarket, Ontario L3Y 3E3  
 Tel: (905) 898-7711 Fax: (905) 898-3664

Site Code: 8  
 Station ID: U61/U228  
 Corporate Dr between Alessia Ave &  
 Appleby Line  
 Date Start: 27-May-22  
 Date End: 02-Jun-22  
 Date Start: 27-May-22

EB

Start Time	Bikes	Cars & Trailers	2 Axle Long	Buses	2 Axle 6 Tire	3 Axle Single	4 Axle Single	<5 Axl Double	5 Axle Double	>6 Axl Double	<6 Axl Multi	6 Axle Multi	>6 Axl Multi	Total
05/30/22	0	9	1	0	0	0	0	0	0	0	0	0	0	10
01:00	0	2	0	0	0	0	0	0	0	0	0	0	0	2
02:00	0	4	2	0	0	0	0	0	0	0	0	0	0	6
03:00	0	3	1	0	0	0	0	0	0	0	0	0	0	4
04:00	0	5	1	0	0	0	0	0	0	0	0	0	0	6
05:00	0	18	2	0	0	0	0	0	0	0	0	0	0	20
06:00	0	36	7	0	0	1	0	1	0	0	0	0	0	45
07:00	1	60	7	0	4	0	0	0	0	0	0	0	0	72
08:00	1	<b>108</b>	<b>13</b>	0	1	0	0	0	0	0	0	0	0	<b>123</b>
09:00	0	83	7	0	2	0	0	0	0	0	0	0	0	92
10:00	0	66	10	0	0	0	0	1	1	0	0	0	0	78
11:00	0	66	11	0	2	1	0	0	0	1	0	0	0	81
12 PM	0	85	<b>17</b>	0	1	0	0	0	0	0	0	0	0	103
13:00	1	125	13	0	0	0	0	1	0	0	0	0	0	140
14:00	0	100	8	0	1	0	0	0	0	0	0	0	0	109
15:00	1	111	7	0	3	0	0	0	0	0	0	0	0	122
16:00	0	<b>169</b>	12	0	1	0	0	2	0	0	0	0	0	<b>184</b>
17:00	0	164	9	0	1	0	0	1	0	0	0	0	0	175
18:00	0	122	10	0	0	0	0	1	0	0	0	0	0	133
19:00	0	128	3	0	0	0	0	0	0	0	0	0	0	131
20:00	0	119	2	0	0	0	0	0	0	0	0	0	0	121
21:00	0	62	4	0	0	0	0	0	0	0	0	0	0	66
22:00	0	50	1	0	0	0	0	1	0	0	0	0	0	52
23:00	0	34	2	0	0	0	0	0	0	0	0	0	0	36
Day Total	4	1729	150	0	16	2	0	8	1	1	0	0	0	1911
Percent	0.2%	90.5%	7.8%	0.0%	0.8%	0.1%	0.0%	0.4%	0.1%	0.1%	0.0%	0.0%	0.0%	
AM Peak	07:00	08:00	08:00		07:00	06:00		06:00	10:00	11:00				08:00
Vol.	1	108	13		4	1		1	1	1				123
PM Peak	13:00	16:00	12:00		15:00			16:00						16:00
Vol.	1	169	17		3			2						184

**Ontario Traffic, Inc.**  
 17705 Leslie St., Unit 6  
 Newmarket, Ontario L3Y 3E3  
 Tel: (905) 898-7711 Fax: (905) 898-3664

Site Code: 8  
 Station ID: U61/U228  
 Corporate Dr between Alessia Ave &  
 Appleby Line  
 Date Start: 27-May-22  
 Date End: 02-Jun-22  
 Date Start: 27-May-22

EB

Start Time	Bikes	Cars & Trailers	2 Axle Long	Buses	2 Axle 6 Tire	3 Axle Single	4 Axle Single	<5 Axl Double	5 Axle Double	>6 Axl Double	<6 Axl Multi	6 Axle Multi	>6 Axl Multi	Total
05/31/22	0	11	3	0	0	0	0	0	0	0	0	0	0	14
01:00	0	5	0	0	0	0	0	0	0	0	0	0	0	5
02:00	0	5	1	0	0	0	0	0	0	0	0	0	0	6
03:00	0	2	0	0	0	0	0	0	0	0	0	0	0	2
04:00	0	2	0	0	0	0	0	0	0	0	0	0	0	2
05:00	0	15	1	0	0	0	0	0	0	0	0	0	0	16
06:00	0	37	7	0	0	0	0	0	0	0	0	0	0	44
07:00	0	63	7	0	1	0	0	0	0	0	0	0	0	71
08:00	<b>1</b>	<b>102</b>	6	0	<b>2</b>	0	0	<b>1</b>	0	0	0	0	0	<b>112</b>
09:00	0	66	<b>17</b>	0	1	0	0	0	0	0	0	0	0	84
10:00	0	51	14	0	0	<b>3</b>	0	0	0	0	0	0	0	68
11:00	0	62	12	0	2	0	0	0	0	0	0	0	0	76
12 PM	1	76	9	0	2	0	0	0	0	0	0	0	0	88
13:00	0	76	8	0	0	0	0	0	0	0	0	0	0	84
14:00	0	107	12	0	1	0	0	0	0	0	0	0	0	120
15:00	1	110	<b>20</b>	0	<b>5</b>	0	0	<b>5</b>	0	0	0	0	0	141
16:00	1	<b>180</b>	14	0	2	0	0	0	0	0	0	0	0	<b>197</b>
17:00	0	171	13	0	0	0	0	1	0	0	0	0	0	185
18:00	0	147	6	0	0	0	0	1	0	0	0	0	0	154
19:00	0	129	8	0	0	0	0	1	0	0	0	0	0	138
20:00	1	104	6	0	0	0	0	0	0	0	0	0	0	111
21:00	<b>2</b>	74	4	0	0	0	0	0	0	0	0	0	0	80
22:00	0	56	0	0	0	0	0	1	0	0	0	0	0	57
23:00	0	26	1	0	0	0	0	0	0	0	0	0	0	27
Day Total	7	1677	169	0	16	3	0	10	0	0	0	0	0	1882
Percent	0.4%	89.1%	9.0%	0.0%	0.9%	0.2%	0.0%	0.5%	0.0%	0.0%	0.0%	0.0%	0.0%	
AM Peak	08:00	08:00	09:00		08:00	10:00		08:00						08:00
Vol.	1	102	17		2	3		1						112
PM Peak	21:00	16:00	15:00		15:00			15:00						16:00
Vol.	2	180	20		5			5						197



**Ontario Traffic, Inc.**  
 17705 Leslie St., Unit 6  
 Newmarket, Ontario L3Y 3E3  
 Tel: (905) 898-7711 Fax: (905) 898-3664

Site Code: 8  
 Station ID: U61/U228  
 Corporate Dr between Alessia Ave &  
 Appleby Line  
 Date Start: 27-May-22  
 Date End: 02-Jun-22  
 Date Start: 27-May-22

EB

Start Time	Bikes	Cars & Trailers	2 Axle Long	Buses	2 Axle 6 Tire	3 Axle Single	4 Axle Single	<5 Axl Double	5 Axle Double	>6 Axl Double	<6 Axl Multi	6 Axle Multi	>6 Axl Multi	Total
06/01/22	0	10	1	0	0	0	0	0	0	0	0	0	0	11
01:00	0	4	1	0	0	0	0	0	0	0	0	0	0	5
02:00	0	7	0	0	0	0	0	0	0	0	0	0	0	7
03:00	0	3	0	0	0	0	0	0	0	0	0	0	0	3
04:00	0	7	1	0	0	0	0	0	0	0	0	0	0	8
05:00	0	18	1	0	0	0	0	0	0	0	0	0	0	19
06:00	0	43	3	0	0	0	0	0	0	0	0	0	0	46
07:00	0	62	12	0	2	0	0	0	0	0	0	0	0	76
08:00	<b>1</b>	<b>116</b>	10	0	<b>5</b>	0	0	0	0	0	0	0	<b>1</b>	<b>133</b>
09:00	0	63	<b>18</b>	0	2	0	0	1	0	0	0	0	0	84
10:00	0	75	12	0	0	0	0	<b>3</b>	0	0	0	0	0	90
11:00	1	62	8	0	0	0	0	0	0	0	0	0	0	71
12 PM	0	84	<b>19</b>	0	0	<b>1</b>	0	0	0	0	0	0	0	104
13:00	<b>1</b>	89	16	0	2	1	0	0	0	0	0	0	0	109
14:00	0	101	12	0	0	0	0	0	0	0	0	0	0	113
15:00	1	129	18	0	<b>6</b>	0	0	1	0	0	0	0	0	155
16:00	0	<b>163</b>	11	0	2	0	0	<b>2</b>	0	0	0	0	0	<b>178</b>
17:00	0	150	10	0	1	0	0	1	0	0	0	<b>1</b>	0	163
18:00	0	145	8	0	0	0	0	1	0	0	0	0	0	154
19:00	0	128	9	0	0	0	0	0	0	0	0	0	0	137
20:00	0	122	2	0	0	0	0	1	0	0	0	0	0	125
21:00	0	86	7	0	0	0	0	0	0	0	0	0	0	93
22:00	0	57	2	0	0	0	0	0	0	0	0	0	0	59
23:00	0	41	2	0	0	0	0	0	0	0	0	0	0	43
Day Total	4	1765	183	0	20	2	0	10	0	0	0	1	1	1986
Percent	0.2%	88.9%	9.2%	0.0%	1.0%	0.1%	0.0%	0.5%	0.0%	0.0%	0.0%	0.1%	0.1%	
AM Peak	08:00	08:00	09:00		08:00			10:00					08:00	08:00
Vol.	1	116	18		5			3					1	133
PM Peak	13:00	16:00	12:00		15:00	12:00		16:00				17:00		16:00
Vol.	1	163	19		6	1		2				1		178

**Ontario Traffic, Inc.**  
 17705 Leslie St., Unit 6  
 Newmarket, Ontario L3Y 3E3  
 Tel: (905) 898-7711 Fax: (905) 898-3664

Site Code: 8  
 Station ID: U61/U228  
 Corporate Dr between Alessia Ave &  
 Appleby Line  
 Date Start: 27-May-22  
 Date End: 02-Jun-22  
 Date Start: 27-May-22

EB

Start Time	Bikes	Cars & Trailers	2 Axle Long	Buses	2 Axle 6 Tire	3 Axle Single	4 Axle Single	<5 Axl Double	5 Axle Double	>6 Axl Double	<6 Axl Multi	6 Axle Multi	>6 Axl Multi	Total
06/02/22	0	16	2	0	0	0	0	0	0	0	0	0	0	18
01:00	0	10	2	0	0	0	0	0	0	0	0	0	0	12
02:00	0	6	0	0	0	0	0	0	0	0	0	0	0	6
03:00	0	1	0	0	0	0	0	0	0	0	0	0	0	1
04:00	0	5	1	0	0	0	0	0	0	0	0	0	0	6
05:00	0	17	2	0	0	0	0	0	0	0	0	0	0	19
06:00	1	28	5	0	0	0	0	0	0	0	0	1	0	35
07:00	0	50	8	0	3	1	0	0	0	0	0	0	0	62
08:00	1	100	11	0	4	0	0	0	0	0	0	1	0	117
09:00	1	67	9	0	1	0	0	0	0	0	0	0	1	79
10:00	0	63	13	0	0	0	0	0	0	0	0	0	0	76
11:00	0	71	6	0	2	0	0	0	0	0	0	0	0	79
12 PM	0	91	8	0	1	0	0	1	0	0	0	0	0	101
13:00	0	98	9	0	0	1	0	0	0	0	0	1	0	109
14:00	0	103	8	0	1	0	0	0	0	0	0	0	0	112
15:00	0	117	17	0	6	0	0	1	0	0	0	0	0	141
16:00	0	150	17	2	0	0	0	0	0	0	0	0	0	169
17:00	1	162	16	0	1	0	0	1	0	0	0	0	0	181
18:00	1	149	9	0	0	0	0	0	0	0	0	0	0	159
19:00	2	131	11	0	0	0	0	0	0	0	0	0	0	144
20:00	0	128	6	0	0	0	0	0	0	0	0	0	0	134
21:00	0	68	10	0	0	0	0	0	0	0	0	0	0	78
22:00	0	61	3	0	0	0	0	1	0	0	0	0	0	65
23:00	0	37	4	0	0	0	0	0	0	0	0	0	0	41
Day Total	7	1729	177	2	19	2	0	4	0	0	0	3	1	1944
Percent	0.4%	88.9%	9.1%	0.1%	1.0%	0.1%	0.0%	0.2%	0.0%	0.0%	0.0%	0.2%	0.1%	
AM Peak	06:00	08:00	10:00		08:00	07:00						06:00	09:00	08:00
Vol.	1	100	13		4	1						1	1	117
PM Peak	19:00	17:00	15:00	16:00	15:00	13:00		12:00				13:00		17:00
Vol.	2	162	17	2	6	1		1				1		181
Grand Total	49	11944	1067	2	98	17	1	50	2	2	1	4	2	13239
Percent	0.4%	90.2%	8.1%	0.0%	0.7%	0.1%	0.0%	0.4%	0.0%	0.0%	0.0%	0.0%	0.0%	

**Ontario Traffic, Inc.**  
 17705 Leslie St., Unit 6  
 Newmarket, Ontario L3Y 3E3  
 Tel: (905) 898-7711 Fax: (905) 898-3664

Site Code: 8  
 Station ID: U61/U228  
 Corporate Dr between Alessia Ave &  
 Appleby Line  
 Date Start: 27-May-22  
 Date End: 02-Jun-22  
 Date Start: 27-May-22

WB

Start Time	Bikes	Cars & Trailers	2 Axle Long	Buses	2 Axle 6 Tire	3 Axle Single	4 Axle Single	<5 Axl Double	5 Axle Double	>6 Axl Double	<6 Axl Multi	6 Axle Multi	>6 Axl Multi	Total
05/27/22	0	5	1	0	0	0	0	0	0	0	0	0	0	6
01:00	0	2	1	0	0	0	0	0	0	0	0	0	0	3
02:00	0	2	1	0	0	0	0	0	0	0	0	0	0	3
03:00	0	8	1	0	0	0	0	0	0	0	0	0	0	9
04:00	0	11	2	0	0	0	0	0	0	0	0	0	0	13
05:00	0	24	3	0	0	0	0	0	0	0	0	0	0	27
06:00	0	77	10	0	0	1	<b>1</b>	0	0	0	0	0	0	89
07:00	<b>1</b>	148	14	0	1	<b>2</b>	0	0	0	0	0	0	0	166
08:00	0	<b>185</b>	10	0	<b>3</b>	0	0	0	0	0	0	0	0	<b>198</b>
09:00	1	123	15	0	0	1	0	0	0	0	0	0	0	140
10:00	0	103	14	0	2	0	0	0	0	0	0	0	0	119
11:00	0	119	<b>16</b>	0	1	0	0	<b>1</b>	0	0	0	0	0	137
12 PM	0	108	9	0	1	0	0	<b>1</b>	0	0	0	0	0	119
13:00	1	116	8	0	1	<b>2</b>	<b>1</b>	0	0	0	0	0	0	129
14:00	0	119	13	0	<b>3</b>	0	0	0	0	0	0	0	0	135
15:00	0	157	<b>18</b>	0	2	0	0	0	<b>1</b>	0	0	0	0	178
16:00	1	144	11	0	1	0	0	1	0	0	<b>1</b>	0	0	159
17:00	<b>2</b>	<b>183</b>	10	0	0	0	0	0	0	0	0	0	0	<b>195</b>
18:00	0	150	6	0	1	0	0	0	0	0	0	0	0	157
19:00	0	110	3	0	0	0	0	0	0	0	0	0	0	113
20:00	1	87	3	0	0	0	0	0	0	0	0	0	0	91
21:00	1	56	2	0	1	0	0	0	0	0	0	0	0	60
22:00	0	51	3	0	0	0	0	0	0	0	0	0	0	54
23:00	0	53	2	0	0	0	0	0	0	0	0	0	0	55
Day Total	8	2141	176	0	17	6	2	3	1	0	1	0	0	2355
Percent	0.3%	90.9%	7.5%	0.0%	0.7%	0.3%	0.1%	0.1%	0.0%	0.0%	0.0%	0.0%	0.0%	
AM Peak	07:00	08:00	11:00		08:00	07:00	06:00	11:00						08:00
Vol.	1	185	16		3	2	1	1						198
PM Peak	17:00	17:00	15:00		14:00	13:00	13:00	12:00	15:00		16:00			17:00
Vol.	2	183	18		3	2	1	1	1		1			195

**Ontario Traffic, Inc.**  
 17705 Leslie St., Unit 6  
 Newmarket, Ontario L3Y 3E3  
 Tel: (905) 898-7711 Fax: (905) 898-3664

Site Code: 8  
 Station ID: U61/U228  
 Corporate Dr between Alessia Ave &  
 Appleby Line  
 Date Start: 27-May-22  
 Date End: 02-Jun-22  
 Date Start: 27-May-22

WB

Start Time	Bikes	Cars & Trailers	2 Axle Long	Buses	2 Axle 6 Tire	3 Axle Single	4 Axle Single	<5 Axl Double	5 Axle Double	>6 Axl Double	<6 Axl Multi	6 Axle Multi	>6 Axl Multi	Total
05/28/22	0	17	1	0	0	0	0	0	0	0	0	0	0	18
01:00	0	14	1	0	0	0	0	0	0	0	0	0	0	15
02:00	0	6	1	0	0	0	0	0	0	0	0	0	0	7
03:00	0	3	1	0	0	0	0	0	0	0	0	0	0	4
04:00	0	12	0	0	0	0	0	0	0	0	0	0	0	12
05:00	0	14	3	0	0	0	0	0	0	0	0	0	0	17
06:00	0	40	4	0	1	0	0	0	0	0	1	0	0	46
07:00	0	68	5	0	0	0	0	1	0	0	0	0	0	74
08:00	0	89	5	0	0	0	1	0	0	0	0	0	0	95
09:00	0	130	10	0	0	1	0	0	0	0	1	0	0	142
10:00	0	135	5	0	1	0	0	1	0	0	0	0	0	142
11:00	0	<b>136</b>	<b>18</b>	0	0	0	0	0	0	0	0	0	0	<b>154</b>
12 PM	1	130	8	0	0	0	0	1	0	0	0	0	0	140
13:00	<b>4</b>	117	<b>9</b>	0	0	0	0	0	0	0	0	0	0	130
14:00	0	139	5	0	2	0	0	0	0	0	0	0	0	146
15:00	1	132	4	0	1	0	0	0	0	0	0	0	0	138
16:00	2	<b>149</b>	5	0	0	0	0	0	0	0	0	0	0	<b>156</b>
17:00	0	116	6	0	0	0	0	0	0	0	0	0	0	122
18:00	0	110	5	0	0	0	0	0	1	0	0	0	0	116
19:00	0	84	2	0	0	0	0	0	0	0	0	0	0	86
20:00	0	74	2	0	0	0	0	0	0	0	0	0	0	76
21:00	0	55	0	0	0	0	0	0	0	0	0	0	0	55
22:00	0	47	1	0	0	0	0	0	0	0	0	0	0	48
23:00	0	59	1	0	0	0	0	0	0	0	0	0	0	60
Day Total	8	1876	102	0	5	1	1	3	1	0	2	0	0	1999
Percent	0.4%	93.8%	5.1%	0.0%	0.3%	0.1%	0.1%	0.2%	0.1%	0.0%	0.1%	0.0%	0.0%	
AM Peak Vol.		11:00 136	11:00 18		06:00 1	09:00 1	08:00 1	07:00 1			06:00 1			11:00 154
PM Peak Vol.	13:00 4	16:00 149	13:00 9		14:00 2			12:00 1	18:00 1					16:00 156

**Ontario Traffic, Inc.**  
 17705 Leslie St., Unit 6  
 Newmarket, Ontario L3Y 3E3  
 Tel: (905) 898-7711 Fax: (905) 898-3664

Site Code: 8  
 Station ID: U61/U228  
 Corporate Dr between Alessia Ave &  
 Appleby Line  
 Date Start: 27-May-22  
 Date End: 02-Jun-22  
 Date Start: 27-May-22

WB

Start Time	Bikes	Cars & Trailers	2 Axle Long	Buses	2 Axle 6 Tire	3 Axle Single	4 Axle Single	<5 Axl Double	5 Axle Double	>6 Axl Double	<6 Axl Multi	6 Axle Multi	>6 Axl Multi	Total
05/29/22	0	13	0	0	0	0	0	0	0	0	0	0	0	13
01:00	0	12	0	0	0	1	0	0	0	0	0	0	0	13
02:00	0	5	1	0	0	0	0	0	0	0	0	0	0	6
03:00	0	4	0	0	0	0	0	0	0	0	0	0	0	4
04:00	0	5	2	0	0	0	0	0	0	0	0	0	0	7
05:00	0	13	1	0	0	0	0	0	0	0	0	0	0	14
06:00	0	19	1	0	0	0	0	0	0	0	0	0	0	20
07:00	0	44	3	0	0	0	0	0	0	0	0	0	0	47
08:00	0	70	1	0	0	0	0	0	0	0	0	0	0	71
09:00	0	102	2	0	0	0	0	0	0	0	0	0	0	104
10:00	4	121	11	0	0	0	0	0	0	0	0	0	0	136
11:00	2	112	4	0	1	0	0	1	0	0	0	0	0	120
12 PM	0	159	5	0	0	0	0	3	0	0	0	0	0	167
13:00	1	134	6	0	0	0	0	0	0	0	0	0	0	141
14:00	0	124	5	0	0	0	0	0	0	0	0	0	0	129
15:00	0	139	3	0	0	0	0	0	0	0	0	0	0	142
16:00	0	129	3	0	0	0	0	0	0	0	0	0	0	132
17:00	0	91	6	0	0	0	0	0	0	0	0	0	0	97
18:00	0	99	6	0	1	0	0	0	0	0	0	0	1	107
19:00	0	96	3	0	0	0	0	0	0	0	0	0	0	99
20:00	1	55	2	0	0	0	0	0	0	0	0	0	0	58
21:00	0	43	2	0	0	0	0	0	0	0	0	0	0	45
22:00	0	33	2	0	0	0	0	0	0	0	0	0	0	35
23:00	0	36	1	0	0	0	0	0	0	0	0	0	0	37
Day Total	8	1658	70	0	2	1	0	4	0	0	0	0	1	1744
Percent	0.5%	95.1%	4.0%	0.0%	0.1%	0.1%	0.0%	0.2%	0.0%	0.0%	0.0%	0.0%	0.1%	
AM Peak	10:00	10:00	10:00		11:00	01:00		11:00						10:00
Vol.	4	121	11		1	1		1						136
PM Peak	13:00	12:00	13:00		18:00			12:00					18:00	12:00
Vol.	1	159	6		1			3					1	167

**Ontario Traffic, Inc.**  
 17705 Leslie St., Unit 6  
 Newmarket, Ontario L3Y 3E3  
 Tel: (905) 898-7711 Fax: (905) 898-3664

Site Code: 8  
 Station ID: U61/U228  
 Corporate Dr between Alessia Ave &  
 Appleby Line  
 Date Start: 27-May-22  
 Date End: 02-Jun-22  
 Date Start: 27-May-22

WB

Start Time	Bikes	Cars & Trailers	2 Axle Long	Buses	2 Axle 6 Tire	3 Axle Single	4 Axle Single	<5 Axl Double	5 Axle Double	>6 Axl Double	<6 Axl Multi	6 Axle Multi	>6 Axl Multi	Total
05/30/22	0	7	0	0	0	0	0	0	0	0	0	0	0	7
01:00	0	5	1	0	0	0	0	0	0	0	0	0	0	6
02:00	0	2	0	0	0	0	0	0	0	0	0	0	0	2
03:00	0	2	1	0	0	0	0	0	0	0	0	0	0	3
04:00	0	12	2	0	0	0	0	0	0	0	0	0	0	14
05:00	0	26	6	0	0	0	0	0	0	0	0	0	0	32
06:00	1	71	5	0	0	0	0	0	0	0	0	0	0	77
07:00	0	136	12	0	1	0	0	0	0	0	0	0	0	149
08:00	0	168	10	0	0	1	1	0	2	0	2	1	0	185
09:00	0	115	9	0	2	0	0	0	0	0	0	0	0	126
10:00	0	95	7	0	0	2	0	0	0	0	1	0	0	105
11:00	1	85	8	0	1	1	0	0	1	0	0	0	0	97
12 PM	0	96	12	0	2	0	0	0	0	0	0	0	0	110
13:00	0	118	10	1	1	0	0	1	0	0	0	0	0	131
14:00	0	107	8	0	2	0	0	0	0	0	0	0	0	117
15:00	0	126	6	0	1	0	0	1	0	0	0	0	1	135
16:00	0	152	18	0	0	0	0	0	0	0	0	0	0	170
17:00	0	166	11	0	2	0	0	1	0	0	0	0	0	180
18:00	0	145	3	0	0	0	0	0	0	0	0	0	0	148
19:00	0	93	7	0	0	0	0	0	0	0	0	0	0	100
20:00	0	77	3	0	0	0	0	0	0	0	0	0	0	80
21:00	0	37	0	0	1	0	0	0	0	0	0	0	0	38
22:00	0	37	2	0	0	0	0	0	0	0	0	0	0	39
23:00	0	41	2	0	0	0	0	0	0	0	0	0	0	43
Day Total	2	1919	143	1	13	4	1	3	3	0	3	1	1	2094
Percent	0.1%	91.6%	6.8%	0.0%	0.6%	0.2%	0.0%	0.1%	0.1%	0.0%	0.1%	0.0%	0.0%	
AM Peak	06:00	08:00	07:00		09:00	10:00	08:00		08:00		08:00	08:00		08:00
Vol.	1	168	12		2	2	1		2		2	1		185
PM Peak		17:00	16:00	13:00	12:00			13:00					15:00	17:00
Vol.		166	18	1	2			1					1	180

**Ontario Traffic, Inc.**  
 17705 Leslie St., Unit 6  
 Newmarket, Ontario L3Y 3E3  
 Tel: (905) 898-7711 Fax: (905) 898-3664

Site Code: 8  
 Station ID: U61/U228  
 Corporate Dr between Alessia Ave &  
 Appleby Line  
 Date Start: 27-May-22  
 Date End: 02-Jun-22  
 Date Start: 27-May-22

WB

Start Time	Bikes	Cars & Trailers	2 Axle Long	Buses	2 Axle 6 Tire	3 Axle Single	4 Axle Single	<5 Axl Double	5 Axle Double	>6 Axl Double	<6 Axl Multi	6 Axle Multi	>6 Axl Multi	Total
05/31/22	0	9	1	0	0	0	0	0	0	0	0	0	0	10
01:00	0	1	0	0	0	0	0	0	0	0	0	0	0	1
02:00	0	2	0	0	0	0	0	0	0	0	0	0	0	2
03:00	0	3	0	0	0	0	0	0	0	0	0	0	0	3
04:00	0	8	1	0	0	0	0	0	0	0	0	0	0	9
05:00	0	30	4	0	0	0	0	0	0	0	0	0	0	34
06:00	0	70	9	0	0	0	0	0	0	0	0	0	0	79
07:00	0	153	15	0	2	0	0	0	0	0	0	0	0	170
08:00	0	<b>188</b>	<b>17</b>	0	2	0	0	0	0	0	0	0	0	<b>207</b>
09:00	0	120	9	0	1	0	0	1	0	0	0	0	0	131
10:00	0	68	9	0	0	3	0	0	0	0	0	0	0	80
11:00	0	90	6	0	1	0	0	0	0	0	0	0	0	97
12 PM	0	106	14	0	2	0	0	0	0	0	0	0	0	122
13:00	0	91	10	0	0	0	0	0	0	0	0	0	0	101
14:00	0	106	12	0	1	0	0	0	0	0	0	0	0	119
15:00	0	165	16	0	2	0	0	0	0	0	1	0	0	184
16:00	0	149	10	0	1	0	0	0	0	0	0	0	0	160
17:00	0	<b>175</b>	8	0	1	0	0	1	0	0	0	0	0	<b>185</b>
18:00	0	139	7	0	0	0	0	0	0	0	0	0	0	146
19:00	0	98	4	0	0	0	0	0	0	0	1	0	0	103
20:00	2	78	3	0	0	0	0	0	0	0	0	0	0	83
21:00	0	51	0	0	0	0	0	0	0	0	0	0	0	51
22:00	1	38	4	0	0	0	0	0	0	0	0	0	0	43
23:00	0	36	2	0	0	0	0	0	0	0	0	0	0	38
Day Total	3	1974	161	0	13	3	0	2	0	0	2	0	0	2158
Percent	0.1%	91.5%	7.5%	0.0%	0.6%	0.1%	0.0%	0.1%	0.0%	0.0%	0.1%	0.0%	0.0%	
AM Peak		08:00	08:00		07:00	10:00		09:00						08:00
Vol.		188	17		2	3		1						207
PM Peak	20:00	17:00	15:00		12:00			17:00			15:00			17:00
Vol.	2	175	16		2			1			1			185

**Ontario Traffic, Inc.**  
 17705 Leslie St., Unit 6  
 Newmarket, Ontario L3Y 3E3  
 Tel: (905) 898-7711 Fax: (905) 898-3664

Site Code: 8  
 Station ID: U61/U228  
 Corporate Dr between Alessia Ave &  
 Appleby Line  
 Date Start: 27-May-22  
 Date End: 02-Jun-22  
 Date Start: 27-May-22

WB

Start Time	Bikes	Cars & Trailers	2 Axle Long	Buses	2 Axle 6 Tire	3 Axle Single	4 Axle Single	<5 Axl Double	5 Axle Double	>6 Axl Double	<6 Axl Multi	6 Axle Multi	>6 Axl Multi	Total
06/01/22	0	9	1	0	0	0	0	0	0	0	0	0	0	10
01:00	0	3	0	0	0	0	0	0	0	0	0	0	0	3
02:00	0	3	1	0	0	0	0	0	0	0	0	0	0	4
03:00	0	8	0	0	0	0	0	0	0	0	0	0	0	8
04:00	0	11	2	0	0	0	0	0	0	0	0	0	0	13
05:00	0	30	7	0	0	0	0	0	0	0	0	0	0	37
06:00	1	73	7	0	0	0	0	0	0	0	0	0	0	81
07:00	0	157	12	0	1	0	0	0	0	0	0	0	0	170
08:00	1	<b>189</b>	8	0	<b>3</b>	0	0	<b>1</b>	0	0	0	0	0	<b>202</b>
09:00	1	118	11	0	0	0	0	0	<b>1</b>	0	<b>1</b>	0	0	132
10:00	0	86	12	0	1	0	0	0	0	0	0	0	0	99
11:00	1	89	<b>14</b>	0	0	0	0	0	0	0	0	0	0	104
12 PM	<b>1</b>	106	15	0	2	<b>1</b>	0	0	0	0	0	0	<b>1</b>	126
13:00	0	88	15	0	<b>3</b>	0	0	0	0	0	0	0	0	106
14:00	1	103	12	0	2	0	0	0	0	0	0	0	0	118
15:00	0	<b>161</b>	<b>28</b>	0	3	0	0	0	0	0	0	0	0	<b>192</b>
16:00	0	153	8	0	1	0	0	0	0	0	0	0	0	162
17:00	0	160	13	0	2	0	0	0	0	0	<b>1</b>	0	0	176
18:00	0	148	3	0	0	0	0	0	0	0	0	0	0	151
19:00	0	109	8	0	0	0	0	0	0	0	0	0	0	117
20:00	0	78	6	0	0	0	0	0	0	0	0	0	0	84
21:00	0	51	2	0	0	0	0	0	0	0	0	0	0	53
22:00	0	31	2	0	0	0	0	0	0	0	0	0	0	33
23:00	0	36	1	0	0	0	0	0	0	0	0	0	0	37
Day Total	6	2000	188	0	18	1	0	1	1	0	2	0	1	2218
Percent	0.3%	90.2%	8.5%	0.0%	0.8%	0.0%	0.0%	0.0%	0.0%	0.0%	0.1%	0.0%	0.0%	
AM Peak	06:00	08:00	11:00		08:00			08:00	09:00		09:00			08:00
Vol.	1	189	14		3			1	1		1			202
PM Peak	12:00	15:00	15:00		13:00	12:00					17:00		12:00	15:00
Vol.	1	161	28		3	1					1		1	192



**Ontario Traffic, Inc.**  
 17705 Leslie St., Unit 6  
 Newmarket, Ontario L3Y 3E3  
 Tel: (905) 898-7711 Fax: (905) 898-3664

Site Code: 8  
 Station ID: U61/U228  
 Corporate Dr between Alessia Ave &  
 Appleby Line  
 Date Start: 27-May-22  
 Date End: 02-Jun-22  
 Date Start: 27-May-22

WB

Start Time	Bikes	Cars & Trailers	2 Axle Long	Buses	2 Axle 6 Tire	3 Axle Single	4 Axle Single	<5 Axl Double	5 Axle Double	>6 Axl Double	<6 Axl Multi	6 Axle Multi	>6 Axl Multi	Total
06/02/22	0	7	0	0	0	0	0	0	0	0	0	0	0	7
01:00	0	6	1	0	0	0	0	0	0	0	0	0	0	7
02:00	0	2	0	0	0	0	0	0	0	0	0	0	0	2
03:00	0	5	0	0	0	0	0	0	0	0	0	0	0	5
04:00	0	9	1	0	0	0	0	0	0	0	0	0	0	10
05:00	0	32	4	0	0	0	0	0	0	0	0	0	0	36
06:00	1	63	6	0	0	0	0	0	0	0	0	0	0	70
07:00	0	151	18	0	1	1	0	0	0	0	0	0	0	171
08:00	0	166	9	0	3	1	0	0	0	0	0	0	1	180
09:00	1	110	11	0	1	0	0	0	0	0	0	0	0	123
10:00	0	90	9	0	0	2	0	0	0	0	0	0	1	102
11:00	0	104	6	0	1	0	0	0	0	0	0	0	0	111
12 PM	0	114	14	0	2	0	0	0	0	0	0	0	0	130
13:00	0	97	13	0	2	2	0	0	1	0	0	0	0	115
14:00	1	105	22	0	2	0	0	0	0	0	0	0	0	130
15:00	1	151	15	0	4	0	0	0	0	0	0	0	0	171
16:00	0	145	16	0	1	0	0	0	0	0	0	0	0	162
17:00	0	195	13	0	0	0	0	0	0	0	0	0	0	208
18:00	0	142	14	0	1	0	0	1	0	0	0	0	0	158
19:00	0	90	7	0	0	0	0	0	0	0	0	0	0	97
20:00	0	86	4	0	0	0	0	0	0	0	0	0	0	90
21:00	0	61	1	0	0	0	0	0	0	0	0	0	0	62
22:00	0	36	2	0	0	0	0	0	0	0	0	0	0	38
23:00	0	43	1	0	1	0	0	0	0	0	0	0	0	45
Day Total	4	2010	187	0	19	6	0	1	1	0	0	0	2	2230
Percent	0.2%	90.1%	8.4%	0.0%	0.9%	0.3%	0.0%	0.0%	0.0%	0.0%	0.0%	0.0%	0.1%	
AM Peak	06:00	08:00	07:00		08:00	10:00							08:00	08:00
Vol.	1	166	18		3	2							1	180
PM Peak	14:00	17:00	14:00		15:00	13:00		18:00	13:00					17:00
Vol.	1	195	22		4	2		1	1					208
Grand Total	39	13578	1027	1	87	22	4	17	7	0	10	1	5	14798
Percent	0.3%	91.8%	6.9%	0.0%	0.6%	0.1%	0.0%	0.1%	0.0%	0.0%	0.1%	0.0%	0.0%	

**Ontario Traffic, Inc.**  
 17705 Leslie St., Unit 6  
 Newmarket, Ontario L3Y 3E3  
 Tel: (905) 898-7711 Fax: (905) 898-3664

Site Code: 8  
 Station ID: U61/U228  
 Corporate Dr between Alessia Ave &  
 Appleby Line  
 Date Start: 27-May-22  
 Date End: 02-Jun-22  
 Date Start: 27-May-22

EB, WB

Start Time	Bikes	Cars & Trailers	2 Axle Long	Buses	2 Axle 6 Tire	3 Axle Single	4 Axle Single	<5 Axl Double	5 Axle Double	>6 Axl Double	<6 Axl Multi	6 Axle Multi	>6 Axl Multi	Total
05/27/22	0	25	5	0	0	0	0	0	0	0	0	0	0	30
01:00	0	8	5	0	0	0	0	0	0	0	0	0	0	13
02:00	0	11	2	0	0	0	0	0	0	0	0	0	0	13
03:00	0	12	2	0	0	0	0	0	0	0	0	0	0	14
04:00	0	13	2	0	0	0	0	0	0	0	0	0	0	15
05:00	0	41	5	0	0	0	0	0	0	0	0	0	0	46
06:00	0	113	17	0	0	2	1	0	0	0	0	0	0	133
07:00	1	216	27	0	2	4	0	1	0	0	0	0	0	251
08:00	2	295	18	0	7	1	0	0	0	0	0	0	0	323
09:00	1	188	30	0	3	1	0	1	1	0	0	0	0	225
10:00	1	177	28	0	4	2	0	0	0	0	0	0	0	212
11:00	0	192	27	0	2	0	0	1	0	0	0	0	0	222
12 PM	1	220	23	0	2	0	0	1	0	0	0	0	0	247
13:00	1	223	19	0	1	3	1	1	0	0	0	0	0	249
14:00	1	245	31	0	3	0	0	0	0	0	0	0	0	280
15:00	2	280	34	0	7	0	0	0	1	1	0	0	0	325
16:00	1	311	30	0	2	0	0	2	0	0	2	0	0	348
17:00	2	340	18	0	1	0	0	1	0	0	0	0	0	362
18:00	0	292	19	0	1	0	0	1	0	0	0	0	0	313
19:00	0	230	7	0	0	0	0	2	0	0	0	0	0	239
20:00	1	202	9	0	1	0	0	1	0	0	0	0	0	214
21:00	2	147	5	0	1	0	0	0	0	0	0	0	0	155
22:00	0	118	4	0	0	0	0	2	0	0	0	0	0	124
23:00	1	113	4	0	0	0	0	0	0	0	0	0	0	118
Day Total	17	4012	371	0	37	13	2	14	2	1	2	0	0	4471
Percent	0.4%	89.7%	8.3%	0.0%	0.8%	0.3%	0.0%	0.3%	0.0%	0.0%	0.0%	0.0%	0.0%	
AM Peak	08:00	08:00	09:00		08:00	07:00	06:00	07:00	09:00					08:00
Vol.	2	295	30		7	4	1	1	1					323
PM Peak	15:00	17:00	15:00		15:00	13:00	13:00	16:00	15:00	15:00	16:00			17:00
Vol.	2	340	34		7	3	1	2	1	1	2			362

**Ontario Traffic, Inc.**  
 17705 Leslie St., Unit 6  
 Newmarket, Ontario L3Y 3E3  
 Tel: (905) 898-7711 Fax: (905) 898-3664

Site Code: 8  
 Station ID: U61/U228  
 Corporate Dr between Alessia Ave &  
 Appleby Line  
 Date Start: 27-May-22  
 Date End: 02-Jun-22  
 Date Start: 27-May-22

EB, WB

Start Time	Bikes	Cars & Trailers	2 Axle Long	Buses	2 Axle 6 Tire	3 Axle Single	4 Axle Single	<5 Axl Double	5 Axle Double	>6 Axl Double	<6 Axl Multi	6 Axle Multi	>6 Axl Multi	Total
05/28/22	1	53	3	0	0	0	0	0	0	0	0	0	0	57
01:00	1	33	1	0	0	0	0	0	0	0	0	0	0	35
02:00	0	20	3	0	0	0	0	0	0	0	0	0	0	23
03:00	0	10	1	0	0	0	0	0	0	0	0	0	0	11
04:00	0	16	1	0	0	0	0	0	0	0	0	0	0	17
05:00	0	28	4	0	0	0	0	0	0	0	0	0	0	32
06:00	0	70	6	0	2	0	0	0	0	0	1	0	0	79
07:00	0	93	10	0	0	0	0	1	0	0	0	0	0	104
08:00	1	124	7	0	0	0	2	0	0	0	0	0	0	134
09:00	0	188	19	0	0	1	0	0	0	0	1	0	0	209
10:00	0	230	17	0	1	0	0	1	0	0	0	0	0	249
11:00	0	243	26	0	1	0	0	0	0	0	0	0	0	270
12 PM	1	230	14	0	0	0	0	1	0	0	0	0	0	246
13:00	4	222	14	0	1	0	0	0	0	0	0	0	0	241
14:00	0	264	15	0	3	0	0	0	0	0	0	0	0	282
15:00	3	253	7	0	1	0	0	0	0	0	0	0	0	264
16:00	3	259	12	0	0	0	0	1	0	0	0	0	0	275
17:00	0	246	11	0	0	0	0	0	0	0	0	0	0	257
18:00	2	220	7	0	0	0	0	1	1	0	0	0	0	231
19:00	2	190	4	0	0	0	0	0	0	0	0	0	0	196
20:00	0	164	8	0	0	0	0	0	0	0	0	0	0	172
21:00	0	132	4	0	0	0	0	0	0	0	0	0	0	136
22:00	0	127	2	0	0	0	0	2	0	0	0	0	0	131
23:00	0	121	2	0	0	0	0	0	0	0	0	0	0	123
Day Total	18	3536	198	0	9	1	2	7	1	0	2	0	0	3774
Percent	0.5%	93.7%	5.2%	0.0%	0.2%	0.0%	0.1%	0.2%	0.0%	0.0%	0.1%	0.0%	0.0%	
AM Peak	00:00	11:00	11:00		06:00	09:00	08:00	07:00			06:00			11:00
Vol.	1	243	26		2	1	2	1			1			270
PM Peak	13:00	14:00	14:00		14:00			22:00	18:00					14:00
Vol.	4	264	15		3			2	1					282

**Ontario Traffic, Inc.**  
 17705 Leslie St., Unit 6  
 Newmarket, Ontario L3Y 3E3  
 Tel: (905) 898-7711 Fax: (905) 898-3664

Site Code: 8  
 Station ID: U61/U228  
 Corporate Dr between Alessia Ave &  
 Appleby Line  
 Date Start: 27-May-22  
 Date End: 02-Jun-22  
 Date Start: 27-May-22

EB, WB

Start Time	Bikes	Cars & Trailers	2 Axle Long	Buses	2 Axle 6 Tire	3 Axle Single	4 Axle Single	<5 Axl Double	5 Axle Double	>6 Axl Double	<6 Axl Multi	6 Axle Multi	>6 Axl Multi	Total
05/29/22	0	36	2	0	0	0	0	0	0	0	0	0	0	38
01:00	0	40	1	0	0	<b>2</b>	0	0	0	0	0	0	0	43
02:00	0	17	1	0	0	0	0	0	0	0	0	0	0	18
03:00	0	9	2	0	0	0	0	0	0	0	0	0	0	11
04:00	0	7	4	0	0	0	0	0	0	0	0	0	0	11
05:00	0	30	2	0	0	0	0	0	0	0	0	0	0	32
06:00	0	42	5	0	0	0	0	0	0	0	0	0	0	47
07:00	0	64	4	0	0	0	0	0	0	0	0	0	0	68
08:00	0	100	7	0	0	0	0	0	0	0	0	0	0	107
09:00	0	145	2	0	0	0	0	0	0	0	0	0	0	147
10:00	<b>5</b>	191	<b>20</b>	0	0	0	0	0	0	0	0	0	0	216
11:00	4	<b>205</b>	9	0	<b>2</b>	0	0	<b>1</b>	0	0	0	0	0	<b>221</b>
12 PM	1	<b>264</b>	12	0	0	0	0	<b>3</b>	0	0	0	0	0	<b>280</b>
13:00	<b>2</b>	254	<b>16</b>	0	<b>1</b>	0	0	0	0	0	0	0	0	273
14:00	1	250	13	0	1	0	0	0	0	0	0	0	0	265
15:00	0	249	7	0	0	0	0	0	0	0	0	0	0	256
16:00	0	258	8	0	0	0	0	0	0	0	0	0	0	266
17:00	0	193	14	0	0	0	0	0	0	0	0	0	0	207
18:00	0	221	10	0	1	0	0	2	0	0	0	0	<b>1</b>	235
19:00	0	195	7	0	0	0	0	0	0	0	0	0	0	202
20:00	1	149	4	0	0	0	0	1	0	0	0	0	0	155
21:00	1	109	8	0	0	0	0	0	0	0	0	0	0	118
22:00	1	87	4	0	0	0	0	0	0	0	0	0	0	92
23:00	0	56	5	0	0	0	0	0	0	0	0	0	0	61
Day Total	16	3171	167	0	5	2	0	7	0	0	0	0	1	3369
Percent	0.5%	94.1%	5.0%	0.0%	0.1%	0.1%	0.0%	0.2%	0.0%	0.0%	0.0%	0.0%	0.0%	
AM Peak	10:00	11:00	10:00		11:00	01:00		11:00						11:00
Vol.	5	205	20		2	2		1						221
PM Peak	13:00	12:00	13:00		13:00			12:00					18:00	12:00
Vol.	2	264	16		1			3				1		280

**Ontario Traffic, Inc.**  
 17705 Leslie St., Unit 6  
 Newmarket, Ontario L3Y 3E3  
 Tel: (905) 898-7711 Fax: (905) 898-3664

Site Code: 8  
 Station ID: U61/U228  
 Corporate Dr between Alessia Ave &  
 Appleby Line  
 Date Start: 27-May-22  
 Date End: 02-Jun-22  
 Date Start: 27-May-22

EB, WB

Start Time	Bikes	Cars & Trailers	2 Axle Long	Buses	2 Axle 6 Tire	3 Axle Single	4 Axle Single	<5 Axl Double	5 Axle Double	>6 Axl Double	<6 Axl Multi	6 Axle Multi	>6 Axl Multi	Total
05/30/22	0	16	1	0	0	0	0	0	0	0	0	0	0	17
01:00	0	7	1	0	0	0	0	0	0	0	0	0	0	8
02:00	0	6	2	0	0	0	0	0	0	0	0	0	0	8
03:00	0	5	2	0	0	0	0	0	0	0	0	0	0	7
04:00	0	17	3	0	0	0	0	0	0	0	0	0	0	20
05:00	0	44	8	0	0	0	0	0	0	0	0	0	0	52
06:00	1	107	12	0	0	1	0	1	0	0	0	0	0	122
07:00	1	196	19	0	5	0	0	0	0	0	0	0	0	221
08:00	1	<b>276</b>	<b>23</b>	0	1	1	1	0	2	0	2	1	0	<b>308</b>
09:00	0	198	16	0	4	0	0	0	0	0	0	0	0	218
10:00	0	161	17	0	0	2	0	1	1	0	1	0	0	183
11:00	1	151	19	0	3	2	0	0	1	1	0	0	0	178
12 PM	0	181	29	0	3	0	0	0	0	0	0	0	0	213
13:00	1	243	23	1	1	0	0	2	0	0	0	0	0	271
14:00	0	207	16	0	3	0	0	0	0	0	0	0	0	226
15:00	1	237	13	0	4	0	0	1	0	0	0	0	1	257
16:00	0	321	30	0	1	0	0	2	0	0	0	0	0	354
17:00	0	<b>330</b>	20	0	3	0	0	2	0	0	0	0	0	<b>355</b>
18:00	0	267	13	0	0	0	0	1	0	0	0	0	0	281
19:00	0	221	10	0	0	0	0	0	0	0	0	0	0	231
20:00	0	196	5	0	0	0	0	0	0	0	0	0	0	201
21:00	0	99	4	0	1	0	0	0	0	0	0	0	0	104
22:00	0	87	3	0	0	0	0	1	0	0	0	0	0	91
23:00	0	75	4	0	0	0	0	0	0	0	0	0	0	79
Day Total	6	3648	293	1	29	6	1	11	4	1	3	1	1	4005
Percent	0.1%	91.1%	7.3%	0.0%	0.7%	0.1%	0.0%	0.3%	0.1%	0.0%	0.1%	0.0%	0.0%	
AM Peak	06:00	08:00	08:00		07:00	10:00	08:00	06:00	08:00	11:00	08:00	08:00		08:00
Vol.	1	276	23		5	2	1	1	2	1	2	1		308
PM Peak	13:00	17:00	16:00	13:00	15:00			13:00					15:00	17:00
Vol.	1	330	30	1	4			2					1	355

**Ontario Traffic, Inc.**  
 17705 Leslie St., Unit 6  
 Newmarket, Ontario L3Y 3E3  
 Tel: (905) 898-7711 Fax: (905) 898-3664

Site Code: 8  
 Station ID: U61/U228  
 Corporate Dr between Alessia Ave &  
 Appleby Line  
 Date Start: 27-May-22  
 Date End: 02-Jun-22  
 Date Start: 27-May-22

EB, WB

Start Time	Bikes	Cars & Trailers	2 Axle Long	Buses	2 Axle 6 Tire	3 Axle Single	4 Axle Single	<5 Axl Double	5 Axle Double	>6 Axl Double	<6 Axl Multi	6 Axle Multi	>6 Axl Multi	Total
05/31/22	0	20	4	0	0	0	0	0	0	0	0	0	0	24
01:00	0	6	0	0	0	0	0	0	0	0	0	0	0	6
02:00	0	7	1	0	0	0	0	0	0	0	0	0	0	8
03:00	0	5	0	0	0	0	0	0	0	0	0	0	0	5
04:00	0	10	1	0	0	0	0	0	0	0	0	0	0	11
05:00	0	45	5	0	0	0	0	0	0	0	0	0	0	50
06:00	0	107	16	0	0	0	0	0	0	0	0	0	0	123
07:00	0	216	22	0	3	0	0	0	0	0	0	0	0	241
08:00	<b>1</b>	<b>290</b>	23	0	<b>4</b>	0	0	<b>1</b>	0	0	0	0	0	<b>319</b>
09:00	0	186	<b>26</b>	0	2	0	0	1	0	0	0	0	0	215
10:00	0	119	23	0	0	<b>6</b>	0	0	0	0	0	0	0	148
11:00	0	152	18	0	3	0	0	0	0	0	0	0	0	173
12 PM	1	182	23	0	4	0	0	0	0	0	0	0	0	210
13:00	0	167	18	0	0	0	0	0	0	0	0	0	0	185
14:00	0	213	24	0	2	0	0	0	0	0	0	0	0	239
15:00	1	275	<b>36</b>	0	<b>7</b>	0	0	<b>5</b>	0	0	<b>1</b>	0	0	325
16:00	1	329	24	0	3	0	0	0	0	0	0	0	0	357
17:00	0	<b>346</b>	21	0	1	0	0	2	0	0	0	0	0	<b>370</b>
18:00	0	286	13	0	0	0	0	1	0	0	0	0	0	300
19:00	0	227	12	0	0	0	0	1	0	0	1	0	0	241
20:00	<b>3</b>	182	9	0	0	0	0	0	0	0	0	0	0	194
21:00	2	125	4	0	0	0	0	0	0	0	0	0	0	131
22:00	1	94	4	0	0	0	0	1	0	0	0	0	0	100
23:00	0	62	3	0	0	0	0	0	0	0	0	0	0	65
Day Total	10	3651	330	0	29	6	0	12	0	0	2	0	0	4040
Percent	0.2%	90.4%	8.2%	0.0%	0.7%	0.1%	0.0%	0.3%	0.0%	0.0%	0.0%	0.0%	0.0%	
AM Peak	08:00	08:00	09:00		08:00	10:00		08:00						08:00
Vol.	1	290	26		4	6		1						319
PM Peak	20:00	17:00	15:00		15:00			15:00			15:00			17:00
Vol.	3	346	36		7			5			1			370

**Ontario Traffic, Inc.**  
 17705 Leslie St., Unit 6  
 Newmarket, Ontario L3Y 3E3  
 Tel: (905) 898-7711 Fax: (905) 898-3664

Site Code: 8  
 Station ID: U61/U228  
 Corporate Dr between Alessia Ave &  
 Appleby Line  
 Date Start: 27-May-22  
 Date End: 02-Jun-22  
 Date Start: 27-May-22

EB, WB

Start Time	Bikes	Cars & Trailers	2 Axle Long	Buses	2 Axle 6 Tire	3 Axle Single	4 Axle Single	<5 Axl Double	5 Axle Double	>6 Axl Double	<6 Axl Multi	6 Axle Multi	>6 Axl Multi	Total
06/01/22	0	19	2	0	0	0	0	0	0	0	0	0	0	21
01:00	0	7	1	0	0	0	0	0	0	0	0	0	0	8
02:00	0	10	1	0	0	0	0	0	0	0	0	0	0	11
03:00	0	11	0	0	0	0	0	0	0	0	0	0	0	11
04:00	0	18	3	0	0	0	0	0	0	0	0	0	0	21
05:00	0	48	8	0	0	0	0	0	0	0	0	0	0	56
06:00	1	116	10	0	0	0	0	0	0	0	0	0	0	127
07:00	0	219	24	0	3	0	0	0	0	0	0	0	0	246
08:00	<b>2</b>	<b>305</b>	18	0	<b>8</b>	0	0	1	0	0	0	0	<b>1</b>	<b>335</b>
09:00	1	181	<b>29</b>	0	2	0	0	1	<b>1</b>	0	<b>1</b>	0	0	216
10:00	0	161	24	0	1	0	0	<b>3</b>	0	0	0	0	0	189
11:00	2	151	22	0	0	0	0	0	0	0	0	0	0	175
12 PM	<b>1</b>	190	34	0	2	<b>2</b>	0	0	0	0	0	0	<b>1</b>	230
13:00	1	177	31	0	5	1	0	0	0	0	0	0	0	215
14:00	1	204	24	0	2	0	0	0	0	0	0	0	0	231
15:00	1	290	<b>46</b>	0	<b>9</b>	0	0	1	0	0	0	0	0	<b>347</b>
16:00	0	<b>316</b>	19	0	3	0	0	<b>2</b>	0	0	0	0	0	340
17:00	0	310	23	0	3	0	0	1	0	0	<b>1</b>	<b>1</b>	0	339
18:00	0	293	11	0	0	0	0	1	0	0	0	0	0	305
19:00	0	237	17	0	0	0	0	0	0	0	0	0	0	254
20:00	0	200	8	0	0	0	0	1	0	0	0	0	0	209
21:00	0	137	9	0	0	0	0	0	0	0	0	0	0	146
22:00	0	88	4	0	0	0	0	0	0	0	0	0	0	92
23:00	0	77	3	0	0	0	0	0	0	0	0	0	0	80
Day Total	10	3765	371	0	38	3	0	11	1	0	2	1	2	4204
Percent	0.2%	89.6%	8.8%	0.0%	0.9%	0.1%	0.0%	0.3%	0.0%	0.0%	0.0%	0.0%	0.0%	
AM Peak	08:00	08:00	09:00		08:00			10:00	09:00		09:00		08:00	08:00
Vol.	2	305	29		8			3	1		1		1	335
PM Peak	12:00	16:00	15:00		15:00	12:00		16:00			17:00	17:00	12:00	15:00
Vol.	1	316	46		9	2		2			1	1	1	347

**Ontario Traffic, Inc.**  
 17705 Leslie St., Unit 6  
 Newmarket, Ontario L3Y 3E3  
 Tel: (905) 898-7711 Fax: (905) 898-3664

Site Code: 8  
 Station ID: U61/U228  
 Corporate Dr between Alessia Ave &  
 Appleby Line  
 Date Start: 27-May-22  
 Date End: 02-Jun-22  
 Date Start: 27-May-22

EB, WB

Start Time	Bikes	Cars & Trailers	2 Axle Long	Buses	2 Axle 6 Tire	3 Axle Single	4 Axle Single	<5 Axl Double	5 Axle Double	>6 Axl Double	<6 Axl Multi	6 Axle Multi	>6 Axl Multi	Total
06/02/22	0	23	2	0	0	0	0	0	0	0	0	0	0	25
01:00	0	16	3	0	0	0	0	0	0	0	0	0	0	19
02:00	0	8	0	0	0	0	0	0	0	0	0	0	0	8
03:00	0	6	0	0	0	0	0	0	0	0	0	0	0	6
04:00	0	14	2	0	0	0	0	0	0	0	0	0	0	16
05:00	0	49	6	0	0	0	0	0	0	0	0	0	0	55
06:00	<b>2</b>	91	11	0	0	0	0	0	0	0	0	<b>1</b>	0	105
07:00	0	201	<b>26</b>	0	4	<b>2</b>	0	0	0	0	0	0	0	233
08:00	1	<b>266</b>	20	0	<b>7</b>	1	0	0	0	0	0	1	<b>1</b>	<b>297</b>
09:00	2	177	20	0	2	0	0	0	0	0	0	0	1	202
10:00	0	153	22	0	0	2	0	0	0	0	0	0	1	178
11:00	0	175	12	0	3	0	0	0	0	0	0	0	0	190
12 PM	0	205	22	0	3	0	0	<b>1</b>	0	0	0	0	0	231
13:00	0	195	22	0	2	<b>3</b>	0	0	<b>1</b>	0	0	<b>1</b>	0	224
14:00	1	208	30	0	3	0	0	0	0	0	0	0	0	242
15:00	1	268	32	0	<b>10</b>	0	0	1	0	0	0	0	0	312
16:00	0	295	<b>33</b>	<b>2</b>	1	0	0	0	0	0	0	0	0	331
17:00	1	<b>357</b>	29	0	1	0	0	1	0	0	0	0	0	<b>389</b>
18:00	1	291	23	0	1	0	0	1	0	0	0	0	0	317
19:00	<b>2</b>	221	18	0	0	0	0	0	0	0	0	0	0	241
20:00	0	214	10	0	0	0	0	0	0	0	0	0	0	224
21:00	0	129	11	0	0	0	0	0	0	0	0	0	0	140
22:00	0	97	5	0	0	0	0	1	0	0	0	0	0	103
23:00	0	80	5	0	1	0	0	0	0	0	0	0	0	86
Day Total	11	3739	364	2	38	8	0	5	1	0	0	3	3	4174
Percent	0.3%	89.6%	8.7%	0.0%	0.9%	0.2%	0.0%	0.1%	0.0%	0.0%	0.0%	0.1%	0.1%	
AM Peak	06:00	08:00	07:00		08:00	07:00						06:00	08:00	08:00
Vol.	2	266	26		7	2						1	1	297
PM Peak	19:00	17:00	16:00	16:00	15:00	13:00		12:00	13:00			13:00		17:00
Vol.	2	357	33	2	10	3		1	1			1		389
Grand Total	88	25522	2094	3	185	39	5	67	9	2	11	5	7	28037
Percent	0.3%	91.0%	7.5%	0.0%	0.7%	0.1%	0.0%	0.2%	0.0%	0.0%	0.0%	0.0%	0.0%	















**Ontario Traffic, Inc.**  
 17705 Leslie St., Unit 6  
 Newmarket, Ontario L3Y 3E3  
 Tel: (905) 898-7711 Fax: (905) 898-3664

Site Code: 8  
 Station ID: U61/U228  
 Corporate Dr between Alessia Ave &  
 Appleby Line  
 Date Start: 27-May-22  
 Date End: 02-Jun-22  
 Date Start: 27-May-22

EB

Start Time	1	16	24	32	40	48	56	64	72	80	89	97	105	113	121	Total	Average (Mean)	85th Percent	
06/02/2																			
2	0	0	0	7	10	1	0	0	0	0	0	0	0	0	0	18	40	45	
01:00	0	1	0	8	2	1	0	0	0	0	0	0	0	0	0	12	36	40	
02:00	0	2	0	0	3	0	1	0	0	0	0	0	0	0	0	6	35	42	
03:00	0	0	0	0	1	0	0	0	0	0	0	0	0	0	0	1	40	40	
04:00	0	0	0	3	2	1	0	0	0	0	0	0	0	0	0	6	38	41	
05:00	0	1	1	5	9	2	1	0	0	0	0	0	0	0	0	19	41	47	
06:00	2	0	2	4	18	7	1	0	1	0	0	0	0	0	0	35	42	51	
07:00	0	0	6	21	25	9	1	0	0	0	0	0	0	0	0	62	41	48	
08:00	1	1	1	<b>38</b>	<b>48</b>	<b>25</b>	<b>3</b>	0	0	0	0	0	0	0	0	117	42	50	
09:00	2	1	4	25	39	7	1	0	0	0	0	0	0	0	0	79	40	46	
10:00	0	0	6	27	35	8	0	0	0	0	0	0	0	0	0	76	40	47	
11:00	0	1	2	27	33	14	2	0	0	0	0	0	0	0	0	79	42	49	
12 PM	0	0	5	41	35	18	2	0	0	0	0	0	0	0	0	101	41	49	
13:00	0	0	3	42	42	19	<b>3</b>	0	0	0	0	0	0	0	0	109	42	49	
14:00	0	1	7	30	49	22	3	0	0	0	0	0	0	0	0	112	42	50	
15:00	0	0	6	44	67	23	1	0	0	0	0	0	0	0	0	141	42	48	
16:00	0	0	<b>12</b>	56	73	26	2	0	0	0	0	0	0	0	0	169	41	48	
17:00	<b>1</b>	0	3	44	<b>100</b>	<b>31</b>	2	0	0	0	0	0	0	0	0	181	43	49	
18:00	0	0	11	<b>61</b>	68	15	3	<b>1</b>	0	0	0	0	0	0	0	159	40	47	
19:00	0	0	7	59	59	16	3	0	0	0	0	0	0	0	0	144	41	47	
20:00	0	0	12	53	51	16	2	0	0	0	0	0	0	0	0	134	40	47	
21:00	1	<b>2</b>	2	31	27	14	1	0	0	0	0	0	0	0	0	78	40	49	
22:00	0	0	8	26	24	6	1	0	0	0	0	0	0	0	0	65	39	46	
23:00	0	0	2	10	22	5	2	0	0	0	0	0	0	0	0	41	42	48	
Total	7	10	100	662	842	286	35	1	1	0	0	0	0	0	0	1944			
Percent	0.4%	0.5%	5.1%	34.1%	43.3%	14.7%	1.8%	0.1%	0.1%	0.0%	0.0%	0.0%	0.0%	0.0%	0.0%				
AM Peak	06:00	02:00	07:00	08:00	08:00	08:00	08:00		06:00										
Vol.	2	2	6	38	48	25	3		1										
PM Peak	17:00	21:00	16:00	18:00	17:00	17:00	13:00	18:00											
Vol.	1	2	12	61	100	31	3	1											
Total	19	90	753	4516	5861	1805	178	16	1	0	0	0	0	0	0	13239			

15th Percentile : 33 KPH  
 50th Percentile : 41 KPH  
 85th Percentile : 48 KPH  
 95th Percentile : 53 KPH

Stats  
 10 KPH Pace Speed : 38-47 KPH  
 Number in Pace : 6991  
 Percent in Pace : 52.8%  
 Number of Vehicles > 40 KPH : 7128  
 Percent of Vehicles > 40 KPH : 53.8%  
 Mean Speed(Average) : 41 KPH















**Ontario Traffic, Inc.**  
 17705 Leslie St., Unit 6  
 Newmarket, Ontario L3Y 3E3  
 Tel: (905) 898-7711 Fax: (905) 898-3664

Site Code: 8  
 Station ID: U61/U228  
 Corporate Dr between Alessia Ave &  
 Appleby Line  
 Date Start: 27-May-22  
 Date End: 02-Jun-22  
 Date Start: 27-May-22

WB

Start Time	1	16	24	32	40	48	56	64	72	80	89	97	105	113	121	Total	Average (Mean)	85th Percent
06/02/2																		
2	0	0	1	4	2	0	0	0	0	0	0	0	0	0	0	7	35	40
01:00	0	0	0	2	5	0	0	0	0	0	0	0	0	0	0	7	41	43
02:00	0	1	0	1	0	0	0	0	0	0	0	0	0	0	0	2	24	32
03:00	0	0	1	1	3	0	0	0	0	0	0	0	0	0	0	5	39	41
04:00	0	0	2	6	0	2	0	0	0	0	0	0	0	0	0	10	36	37
05:00	0	0	5	14	9	8	0	0	0	0	0	0	0	0	0	36	40	50
06:00	0	0	4	24	32	9	1	0	0	0	0	0	0	0	0	70	41	47
07:00	0	0	<b>20</b>	<b>68</b>	<b>52</b>	<b>29</b>	<b>2</b>	0	0	0	0	0	0	0	0	171	40	49
08:00	0	1	11	53	<b>85</b>	29	1	0	0	0	0	0	0	0	0	180	41	48
09:00	0	2	10	47	50	13	1	0	0	0	0	0	0	0	0	123	40	47
10:00	<b>2</b>	<b>3</b>	10	44	26	16	1	0	0	0	0	0	0	0	0	102	39	48
11:00	0	1	10	37	46	16	1	0	0	0	0	0	0	0	0	111	41	47
12 PM	0	1	11	54	46	17	0	<b>1</b>	0	0	0	0	0	0	0	130	40	47
13:00	0	0	<b>16</b>	52	31	13	<b>3</b>	0	0	0	0	0	0	0	0	115	39	47
14:00	0	<b>2</b>	11	47	49	19	2	0	0	0	0	0	0	0	0	130	40	48
15:00	0	1	8	64	74	20	3	1	0	0	0	0	0	0	0	171	41	47
16:00	0	1	8	54	75	23	1	0	0	0	0	0	0	0	0	162	41	47
17:00	<b>1</b>	0	11	66	<b>103</b>	<b>25</b>	2	0	0	0	0	0	0	0	0	208	41	47
18:00	0	0	7	<b>80</b>	55	15	1	0	0	0	0	0	0	0	0	158	40	46
19:00	0	1	11	32	47	5	1	0	0	0	0	0	0	0	0	97	39	46
20:00	0	0	12	29	38	11	0	0	0	0	0	0	0	0	0	90	40	47
21:00	0	1	8	30	15	7	1	0	0	0	0	0	0	0	0	62	38	46
22:00	0	1	5	16	15	1	0	0	0	0	0	0	0	0	0	38	38	44
23:00	0	1	2	14	17	11	0	0	0	0	0	0	0	0	0	45	42	49
Total	3	17	184	839	875	289	21	2	0	0	0	0	0	0	0	2230		
Percent	0.1%	0.8%	8.3%	37.6%	39.2%	13.0%	0.9%	0.1%	0.0%	0.0%	0.0%	0.0%	0.0%	0.0%	0.0%			
AM Peak	10:00	10:00	07:00	07:00	08:00	07:00	07:00											
Vol.	2	3	20	68	85	29	2											
PM Peak	17:00	14:00	13:00	18:00	17:00	17:00	13:00	12:00										
Vol.	1	2	16	80	103	25	3	1										
Total	36	92	1115	5546	6104	1748	149	7	1	0	0	0	0	0	0	14798		

15th Percentile : 33 KPH  
 50th Percentile : 40 KPH  
 85th Percentile : 47 KPH  
 95th Percentile : 53 KPH

Stats  
 10 KPH Pace Speed : 38-47 KPH  
 Number in Pace : 7492  
 Percent in Pace : 50.6%  
 Number of Vehicles > 40 KPH : 7246  
 Percent of Vehicles > 40 KPH : 49.0%  
 Mean Speed(Average) : 40 KPH















**Ontario Traffic, Inc.**  
 17705 Leslie St., Unit 6  
 Newmarket, Ontario L3Y 3E3  
 Tel: (905) 898-7711 Fax: (905) 898-3664

Site Code: 8  
 Station ID: U61/U228  
 Corporate Dr between Alessia Ave &  
 Appleby Line  
 Date Start: 27-May-22  
 Date End: 02-Jun-22  
 Date Start: 27-May-22

EB, WB	1	16	24	32	40	48	56	64	72	80	89	97	105	113	121	Total	Average (Mean)	85th Percent
Start Time	15	23	31	39	47	55	63	71	79	88	96	104	112	120	9999			
06/02/2																		
2	0	0	1	11	12	1	0	0	0	0	0	0	0	0	0	25	40	44
01:00	0	1	0	10	7	1	0	0	0	0	0	0	0	0	0	19	38	44
02:00	0	3	0	1	3	0	1	0	0	0	0	0	0	0	0	8	34	42
03:00	0	0	1	1	4	0	0	0	0	0	0	0	0	0	0	6	39	42
04:00	0	0	2	9	2	3	0	0	0	0	0	0	0	0	0	16	39	48
05:00	0	1	6	19	18	10	1	0	0	0	0	0	0	0	0	55	40	49
06:00	2	0	6	28	50	16	2	0	1	0	0	0	0	0	0	105	41	49
07:00	0	0	26	89	77	38	3	0	0	0	0	0	0	0	0	233	40	49
08:00	1	2	12	91	133	54	4	0	0	0	0	0	0	0	0	297	42	49
09:00	2	3	14	72	89	20	2	0	0	0	0	0	0	0	0	202	40	47
10:00	2	3	16	71	61	24	1	0	0	0	0	0	0	0	0	178	39	47
11:00	0	2	12	64	79	30	3	0	0	0	0	0	0	0	0	190	41	48
12 PM	0	1	16	95	81	35	2	1	0	0	0	0	0	0	0	231	40	48
13:00	0	0	19	94	73	32	6	0	0	0	0	0	0	0	0	224	40	48
14:00	0	3	18	77	98	41	5	0	0	0	0	0	0	0	0	242	41	49
15:00	0	1	14	108	141	43	4	1	0	0	0	0	0	0	0	312	41	48
16:00	0	1	20	110	148	49	3	0	0	0	0	0	0	0	0	331	41	48
17:00	2	0	14	110	203	56	4	0	0	0	0	0	0	0	0	389	42	48
18:00	0	0	18	141	123	30	4	1	0	0	0	0	0	0	0	317	40	47
19:00	0	1	18	91	106	21	4	0	0	0	0	0	0	0	0	241	40	47
20:00	0	0	24	82	89	27	2	0	0	0	0	0	0	0	0	224	40	47
21:00	1	3	10	61	42	21	2	0	0	0	0	0	0	0	0	140	39	48
22:00	0	1	13	42	39	7	1	0	0	0	0	0	0	0	0	103	39	46
23:00	0	1	4	24	39	16	2	0	0	0	0	0	0	0	0	86	42	50
Total	10	27	284	1501	1717	575	56	3	1	0	0	0	0	0	0	4174		
Percent	0.2%	0.6%	6.8%	36.0%	41.1%	13.8%	1.3%	0.1%	0.0%	0.0%	0.0%	0.0%	0.0%	0.0%	0.0%			
AM Peak	06:00	02:00	07:00	08:00	08:00	08:00	08:00		06:00									
Vol.	2	3	26	91	133	54	4		1									
PM Peak	17:00	14:00	20:00	18:00	17:00	17:00	13:00	12:00										
Vol.	2	3	24	141	203	56	6	1										
Total	55	182	1868	10062	11965	3553	327	23	2	0	0	0	0	0	0	28037		

15th Percentile : 33 KPH  
 50th Percentile : 41 KPH  
 85th Percentile : 47 KPH  
 95th Percentile : 53 KPH

Stats  
 10 KPH Pace Speed : 38-47 KPH  
 Number in Pace : 14481  
 Percent in Pace : 51.6%  
 Number of Vehicles > 40 KPH : 14374  
 Percent of Vehicles > 40 KPH : 51.3%  
 Mean Speed(Average) : 41 KPH

**Ontario Traffic, Inc.**  
 17705 Leslie St., Unit 6  
 Newmarket, Ontario L3Y 3E3  
 Tel: (905) 898-7711 Fax: (905) 898-3664

Site Code: 9  
 Station ID: U82  
 Lampman Ave between Porter St &  
 Corporate Dr  
 Date Start: 27-May-22  
 Date End: 02-Jun-22  
 Date Start: 27-May-22

NB

Start Time	Bikes	Cars & Trailers	2 Axle Long	Buses	2 Axle 6 Tire	3 Axle Single	4 Axle Single	<5 Axl Double	5 Axle Double	>6 Axl Double	<6 Axl Multi	6 Axle Multi	>6 Axl Multi	Total
05/27/22	0	1	0	0	0	0	0	0	0	0	0	0	0	1
01:00	0	2	0	0	0	0	0	0	0	0	0	0	0	2
02:00	0	1	0	0	0	0	0	0	0	0	0	0	0	1
03:00	0	0	0	0	0	0	0	0	0	0	0	0	0	0
04:00	0	1	0	0	0	0	0	0	0	0	0	0	0	1
05:00	0	0	0	0	0	0	0	0	0	0	0	0	0	0
06:00	0	3	0	0	0	0	0	0	0	0	0	0	0	3
07:00	0	9	1	0	1	0	0	0	0	0	0	0	0	11
08:00	0	<b>20</b>	1	0	<b>2</b>	0	0	0	0	0	0	0	0	<b>23</b>
09:00	0	12	1	0	0	0	0	0	<b>1</b>	0	0	0	0	14
10:00	0	5	2	0	0	0	0	0	0	0	0	0	0	7
11:00	<b>1</b>	7	<b>3</b>	0	0	0	0	0	0	0	0	0	0	11
12 PM	0	22	2	0	0	0	0	0	0	0	0	0	0	24
13:00	0	25	3	0	0	0	0	0	0	0	0	0	0	28
14:00	0	22	0	0	0	0	0	0	0	0	0	0	<b>1</b>	23
15:00	0	32	<b>6</b>	0	0	0	0	0	0	0	1	0	0	<b>39</b>
16:00	0	<b>37</b>	2	0	0	0	0	0	0	0	0	0	0	39
17:00	1	33	1	0	0	0	0	0	0	0	<b>2</b>	0	0	37
18:00	0	23	1	0	0	0	0	0	0	0	0	0	0	24
19:00	<b>2</b>	18	2	0	0	0	0	0	0	0	0	0	0	22
20:00	1	16	0	0	0	0	0	0	0	0	0	0	0	17
21:00	0	10	1	0	0	0	0	0	0	0	0	0	1	12
22:00	0	10	0	0	0	0	0	0	0	0	0	0	0	10
23:00	0	4	2	0	0	0	0	0	0	0	0	0	0	6
Day Total	5	313	28	0	3	0	0	0	1	0	3	0	2	355
Percent	1.4%	88.2%	7.9%	0.0%	0.8%	0.0%	0.0%	0.0%	0.3%	0.0%	0.8%	0.0%	0.6%	
AM Peak	11:00	08:00	11:00		08:00				09:00					08:00
Vol.	1	20	3		2				1					23
PM Peak	19:00	16:00	15:00								17:00		14:00	15:00
Vol.	2	37	6								2		1	39

**Ontario Traffic, Inc.**  
 17705 Leslie St., Unit 6  
 Newmarket, Ontario L3Y 3E3  
 Tel: (905) 898-7711 Fax: (905) 898-3664

Site Code: 9  
 Station ID: U82  
 Lampman Ave between Porter St &  
 Corporate Dr  
 Date Start: 27-May-22  
 Date End: 02-Jun-22  
 Date Start: 27-May-22

NB

Start Time	Bikes	Cars & Trailers	2 Axle Long	Buses	2 Axle 6 Tire	3 Axle Single	4 Axle Single	<5 Axl Double	5 Axle Double	>6 Axl Double	<6 Axl Multi	6 Axle Multi	>6 Axl Multi	Total
05/28/22	1	4	1	0	0	0	0	0	0	0	0	0	0	6
01:00	0	4	0	0	0	0	0	0	0	0	0	0	0	4
02:00	0	3	0	0	0	0	0	0	0	0	0	0	0	3
03:00	0	0	0	0	0	0	0	0	0	0	0	0	0	0
04:00	0	1	0	0	0	0	0	0	0	0	0	0	0	1
05:00	0	1	0	0	0	0	0	0	0	0	0	0	0	1
06:00	0	1	1	0	0	0	0	0	0	0	0	0	0	2
07:00	1	2	0	0	0	0	0	0	0	0	0	0	0	3
08:00	0	9	0	0	0	0	0	0	0	0	0	0	0	9
09:00	0	8	0	0	0	0	0	0	0	0	1	0	0	9
10:00	0	<b>26</b>	<b>4</b>	0	0	0	0	0	0	0	0	0	0	<b>30</b>
11:00	0	18	1	0	0	0	0	0	0	0	1	0	0	20
12 PM	1	16	1	0	0	0	0	0	0	0	1	0	0	19
13:00	1	19	<b>4</b>	0	0	0	0	0	0	0	0	0	0	<b>24</b>
14:00	0	<b>21</b>	1	0	0	0	0	0	0	0	0	0	0	22
15:00	0	20	1	0	0	0	0	0	0	0	0	0	0	21
16:00	0	21	2	0	0	0	0	0	0	0	0	0	0	23
17:00	0	20	0	0	0	0	0	0	0	0	0	0	0	20
18:00	0	17	0	0	0	0	0	0	0	0	0	0	0	17
19:00	0	11	0	0	0	0	0	0	0	0	0	0	0	11
20:00	<b>2</b>	19	0	0	0	0	0	0	0	0	0	0	0	21
21:00	0	15	1	0	0	0	0	0	0	0	0	0	0	16
22:00	0	11	0	0	0	0	0	0	0	0	0	0	0	11
23:00	0	8	0	0	0	0	0	0	0	0	0	0	0	8
Day Total	6	275	17	0	0	0	0	0	0	0	3	0	0	301
Percent	2.0%	91.4%	5.6%	0.0%	0.0%	0.0%	0.0%	0.0%	0.0%	0.0%	1.0%	0.0%	0.0%	
AM Peak	00:00	10:00	10:00								09:00			10:00
Vol.	1	26	4								1			30
PM Peak	20:00	14:00	13:00								12:00			13:00
Vol.	2	21	4								1			24

**Ontario Traffic, Inc.**  
 17705 Leslie St., Unit 6  
 Newmarket, Ontario L3Y 3E3  
 Tel: (905) 898-7711 Fax: (905) 898-3664

Site Code: 9  
 Station ID: U82  
 Lampman Ave between Porter St &  
 Corporate Dr  
 Date Start: 27-May-22  
 Date End: 02-Jun-22  
 Date Start: 27-May-22

NB

Start Time	Bikes	Cars & Trailers	2 Axle Long	Buses	2 Axle 6 Tire	3 Axle Single	4 Axle Single	<5 Axl Double	5 Axle Double	>6 Axl Double	<6 Axl Multi	6 Axle Multi	>6 Axl Multi	Total
05/29/22	0	2	0	0	0	0	0	0	0	0	0	0	0	2
01:00	0	1	0	0	0	0	0	0	0	0	0	0	0	1
02:00	0	0	0	0	0	0	0	0	0	0	0	0	0	0
03:00	0	3	0	0	0	0	0	0	0	0	0	0	0	3
04:00	0	1	0	0	0	0	0	0	0	0	0	0	0	1
05:00	0	0	0	0	0	0	0	0	0	0	0	0	0	0
06:00	0	1	<b>1</b>	0	0	0	0	0	0	0	0	0	0	2
07:00	0	3	0	0	0	0	0	0	0	0	0	0	0	3
08:00	0	4	0	0	0	0	0	0	0	0	0	0	0	4
09:00	0	14	0	0	0	0	0	0	0	0	0	0	0	14
10:00	0	17	0	0	0	0	0	0	0	0	<b>1</b>	0	0	<b>18</b>
11:00	0	<b>18</b>	0	0	0	0	0	0	0	0	0	0	0	18
12 PM	0	13	1	0	0	0	0	0	0	0	0	0	0	14
13:00	1	17	<b>3</b>	0	0	0	0	0	0	0	0	0	0	21
14:00	1	<b>19</b>	1	0	<b>1</b>	0	0	0	0	0	0	0	0	<b>22</b>
15:00	<b>3</b>	14	1	0	0	0	0	0	<b>1</b>	0	0	0	0	19
16:00	0	15	0	0	0	0	0	0	0	0	0	0	0	15
17:00	0	15	2	0	0	0	0	0	0	0	0	0	0	17
18:00	0	14	0	0	0	0	0	0	0	0	0	0	0	14
19:00	0	17	1	0	0	0	0	0	0	0	0	0	0	18
20:00	0	12	1	0	0	0	0	0	0	0	0	0	0	13
21:00	0	10	0	0	0	0	0	0	0	0	0	0	0	10
22:00	0	9	0	0	0	0	0	0	0	0	0	0	0	9
23:00	0	6	0	0	0	0	0	0	0	0	0	0	0	6
Day Total	5	225	11	0	1	0	0	0	1	0	1	0	0	244
Percent	2.0%	92.2%	4.5%	0.0%	0.4%	0.0%	0.0%	0.0%	0.4%	0.0%	0.4%	0.0%	0.0%	
AM Peak		11:00	06:00								10:00			10:00
Vol.		18	1								1			18
PM Peak	15:00	14:00	13:00		14:00				15:00					14:00
Vol.	3	19	3		1				1					22



**Ontario Traffic, Inc.**  
 17705 Leslie St., Unit 6  
 Newmarket, Ontario L3Y 3E3  
 Tel: (905) 898-7711 Fax: (905) 898-3664

Site Code: 9  
 Station ID: U82  
 Lampman Ave between Porter St &  
 Corporate Dr  
 Date Start: 27-May-22  
 Date End: 02-Jun-22  
 Date Start: 27-May-22

NB

Start Time	Bikes	Cars & Trailers	2 Axle Long	Buses	2 Axle 6 Tire	3 Axle Single	4 Axle Single	<5 Axl Double	5 Axle Double	>6 Axl Double	<6 Axl Multi	6 Axle Multi	>6 Axl Multi	Total
05/30/22	0	1	1	0	0	0	0	0	0	0	0	0	0	2
01:00	0	1	0	0	0	0	0	0	0	0	0	0	0	1
02:00	0	2	1	0	0	0	0	0	0	0	0	0	0	3
03:00	0	0	0	0	0	0	0	0	0	0	0	0	0	0
04:00	0	1	0	0	0	0	0	0	0	0	0	0	0	1
05:00	0	1	0	0	0	0	0	0	0	0	0	0	0	1
06:00	0	3	1	0	0	0	0	0	0	0	0	0	0	4
07:00	0	7	1	0	1	0	0	0	0	0	0	0	0	9
08:00	0	21	1	0	0	0	0	0	0	0	0	0	0	22
09:00	0	7	2	0	0	0	0	0	0	0	0	0	0	9
10:00	1	13	1	0	0	0	0	0	0	0	0	0	0	15
11:00	0	14	4	0	0	0	0	0	0	0	0	0	0	18
12 PM	0	22	2	0	0	0	0	0	0	0	0	0	0	24
13:00	0	17	0	0	0	0	0	0	0	0	0	0	0	17
14:00	1	13	1	0	0	0	0	0	0	0	0	0	0	15
15:00	0	24	0	0	1	0	0	0	0	0	1	0	0	26
16:00	0	27	2	0	0	0	0	1	1	0	0	0	0	31
17:00	0	47	2	0	0	0	0	0	1	0	0	0	0	50
18:00	0	23	1	0	0	0	0	0	0	0	0	0	0	24
19:00	0	20	1	0	0	0	0	0	0	0	0	0	0	21
20:00	0	10	0	0	0	0	0	0	0	0	0	0	0	10
21:00	0	7	0	0	0	0	0	0	0	0	0	0	0	7
22:00	0	2	0	0	0	0	0	0	0	0	0	0	0	2
23:00	0	4	0	0	0	0	0	0	0	0	0	0	0	4
Day Total	2	287	21	0	2	0	0	1	2	0	1	0	0	316
Percent	0.6%	90.8%	6.6%	0.0%	0.6%	0.0%	0.0%	0.3%	0.6%	0.0%	0.3%	0.0%	0.0%	
AM Peak	10:00	08:00	11:00		07:00									08:00
Vol.	1	21	4		1									22
PM Peak	14:00	17:00	12:00		15:00			16:00	16:00		15:00			17:00
Vol.	1	47	2		1			1	1		1			50

**Ontario Traffic, Inc.**  
 17705 Leslie St., Unit 6  
 Newmarket, Ontario L3Y 3E3  
 Tel: (905) 898-7711 Fax: (905) 898-3664

Site Code: 9  
 Station ID: U82  
 Lampman Ave between Porter St &  
 Corporate Dr  
 Date Start: 27-May-22  
 Date End: 02-Jun-22  
 Date Start: 27-May-22

NB

Start Time	Bikes	Cars & Trailers	2 Axle Long	Buses	2 Axle 6 Tire	3 Axle Single	4 Axle Single	<5 Axl Double	5 Axle Double	>6 Axl Double	<6 Axl Multi	6 Axle Multi	>6 Axl Multi	Total
05/31/22	0	1	1	0	0	0	0	0	0	0	0	0	0	2
01:00	0	0	0	0	0	0	0	0	0	0	0	0	0	0
02:00	0	0	0	0	0	0	0	0	0	0	0	0	0	0
03:00	0	0	0	0	0	0	0	0	0	0	0	0	0	0
04:00	0	0	0	0	0	0	0	0	0	0	0	0	0	0
05:00	0	1	0	0	0	0	0	0	0	0	0	0	0	1
06:00	0	3	0	0	0	0	0	0	0	0	0	0	0	3
07:00	0	8	2	0	1	0	0	0	0	0	0	0	0	11
08:00	0	<b>19</b>	0	0	<b>2</b>	0	0	0	0	0	0	0	0	<b>21</b>
09:00	0	9	2	0	0	0	0	0	0	0	0	0	0	11
10:00	0	13	<b>4</b>	0	0	0	0	0	0	0	<b>1</b>	0	0	18
11:00	0	13	2	0	1	0	<b>1</b>	0	0	0	0	0	0	17
12 PM	0	15	4	0	0	0	<b>1</b>	0	0	0	0	0	0	20
13:00	0	9	0	0	<b>1</b>	0	0	0	0	0	0	0	0	10
14:00	0	15	1	0	0	0	0	0	0	0	0	0	0	16
15:00	0	26	3	0	0	0	0	0	0	0	0	0	0	29
16:00	0	<b>39</b>	<b>5</b>	0	0	0	0	<b>1</b>	0	0	0	0	0	<b>45</b>
17:00	0	39	0	0	0	0	0	0	<b>1</b>	0	0	0	0	40
18:00	0	27	2	0	0	0	0	0	0	0	0	0	0	29
19:00	0	22	1	0	0	0	0	0	0	0	0	0	0	23
20:00	0	16	1	0	0	0	0	0	0	0	0	0	0	17
21:00	0	15	1	0	0	0	0	0	0	0	0	0	0	16
22:00	0	13	0	0	0	0	0	0	0	0	0	0	0	13
23:00	0	4	0	0	0	0	0	0	0	0	0	0	0	4
Day Total	0	307	29	0	5	0	2	1	1	0	1	0	0	346
Percent	0.0%	88.7%	8.4%	0.0%	1.4%	0.0%	0.6%	0.3%	0.3%	0.0%	0.3%	0.0%	0.0%	
AM Peak		08:00	10:00		08:00		11:00				10:00			08:00
Vol.		19	4		2		1				1			21
PM Peak		16:00	16:00		13:00		12:00	16:00	17:00					16:00
Vol.		39	5		1		1	1	1					45

**Ontario Traffic, Inc.**  
 17705 Leslie St., Unit 6  
 Newmarket, Ontario L3Y 3E3  
 Tel: (905) 898-7711 Fax: (905) 898-3664

Site Code: 9  
 Station ID: U82  
 Lampman Ave between Porter St &  
 Corporate Dr  
 Date Start: 27-May-22  
 Date End: 02-Jun-22  
 Date Start: 27-May-22

NB

Start Time	Bikes	Cars & Trailers	2 Axle Long	Buses	2 Axle 6 Tire	3 Axle Single	4 Axle Single	<5 Axl Double	5 Axle Double	>6 Axl Double	<6 Axl Multi	6 Axle Multi	>6 Axl Multi	Total
06/01/22	0	2	1	0	0	0	0	0	0	0	0	0	0	3
01:00	0	0	0	0	0	0	0	0	0	0	0	0	0	0
02:00	0	0	0	0	0	0	0	0	0	0	0	0	0	0
03:00	0	0	0	0	0	0	0	0	0	0	0	0	0	0
04:00	0	1	0	0	0	0	0	0	0	0	0	0	0	1
05:00	0	0	0	0	0	0	0	0	0	0	0	0	0	0
06:00	0	4	0	0	0	0	0	0	0	0	0	0	0	4
07:00	0	4	3	0	1	0	0	0	0	0	0	0	0	8
08:00	0	<b>28</b>	0	0	<b>2</b>	0	0	0	0	0	0	0	0	<b>30</b>
09:00	0	7	1	0	0	0	0	0	0	0	0	0	0	8
10:00	0	9	4	0	0	0	0	0	0	0	0	0	0	13
11:00	0	14	<b>5</b>	0	0	0	0	0	0	0	0	0	0	19
12 PM	0	20	2	0	0	0	0	0	0	0	0	0	0	22
13:00	0	18	2	0	<b>2</b>	<b>1</b>	0	0	0	0	0	0	0	23
14:00	0	11	2	0	0	0	0	0	0	0	0	0	0	13
15:00	0	31	<b>4</b>	0	0	0	0	0	0	0	0	0	0	35
16:00	0	<b>42</b>	2	0	0	0	0	0	0	0	<b>2</b>	0	0	<b>46</b>
17:00	0	36	1	0	0	0	0	0	0	0	1	0	0	38
18:00	<b>1</b>	19	3	0	0	0	0	0	0	0	0	0	0	23
19:00	0	20	4	0	0	0	0	0	0	0	0	0	0	24
20:00	0	18	1	0	0	0	0	0	0	0	0	0	0	19
21:00	0	6	1	0	0	0	0	0	0	0	0	0	0	7
22:00	0	6	1	0	0	0	0	0	0	0	0	0	0	7
23:00	0	8	1	0	0	0	0	0	0	0	0	0	0	9
Day Total	1	304	38	0	5	1	0	0	0	0	3	0	0	352
Percent	0.3%	86.4%	10.8%	0.0%	1.4%	0.3%	0.0%	0.0%	0.0%	0.0%	0.9%	0.0%	0.0%	
AM Peak Vol.		08:00	11:00		08:00									08:00
		28	5		2									30
PM Peak Vol.	18:00	16:00	15:00		13:00	13:00					16:00			16:00
	1	42	4		2	1					2			46

**Ontario Traffic, Inc.**  
 17705 Leslie St., Unit 6  
 Newmarket, Ontario L3Y 3E3  
 Tel: (905) 898-7711 Fax: (905) 898-3664

Site Code: 9  
 Station ID: U82  
 Lampman Ave between Porter St &  
 Corporate Dr  
 Date Start: 27-May-22  
 Date End: 02-Jun-22  
 Date Start: 27-May-22

NB

Start Time	Bikes	Cars & Trailers	2 Axle Long	Buses	2 Axle 6 Tire	3 Axle Single	4 Axle Single	<5 Axl Double	5 Axle Double	>6 Axl Double	<6 Axl Multi	6 Axle Multi	>6 Axl Multi	Total
06/02/22	0	1	0	0	0	0	0	0	0	0	0	0	0	1
01:00	0	1	0	0	0	0	0	0	0	0	0	0	0	1
02:00	0	1	1	0	0	0	0	0	0	0	0	0	0	2
03:00	0	0	0	0	0	0	0	0	0	0	0	0	0	0
04:00	0	0	0	0	0	0	0	0	0	0	0	0	0	0
05:00	0	1	0	0	0	0	0	0	0	0	0	0	0	1
06:00	0	4	2	0	0	0	0	0	0	0	0	0	0	6
07:00	0	6	0	0	1	2	0	0	0	0	0	0	0	9
08:00	1	24	1	0	2	1	0	0	0	0	0	0	0	29
09:00	0	9	1	0	0	0	0	0	0	0	0	0	0	10
10:00	0	12	3	0	0	0	0	0	0	0	0	0	0	15
11:00	0	10	2	0	0	0	0	0	0	0	0	0	1	13
12 PM	0	19	1	0	0	0	0	0	0	0	0	0	0	20
13:00	0	16	2	0	0	0	0	0	0	0	0	0	0	18
14:00	0	19	1	0	0	0	0	0	0	0	0	0	1	21
15:00	0	25	3	0	0	0	0	0	0	0	1	0	0	29
16:00	1	30	6	0	1	0	0	0	0	0	0	0	0	38
17:00	0	48	3	0	0	0	0	0	0	0	0	0	0	51
18:00	0	23	2	0	0	0	0	0	0	0	2	0	0	27
19:00	1	19	1	0	0	0	0	0	0	0	0	0	0	21
20:00	1	18	0	0	0	0	0	0	0	0	0	0	0	19
21:00	2	6	1	0	0	0	0	0	0	0	0	0	0	9
22:00	0	13	0	0	0	0	0	0	0	0	0	0	0	13
23:00	0	9	1	0	0	0	0	0	0	0	0	0	0	10
Day Total	6	314	31	0	4	3	0	0	0	0	3	0	2	363
Percent	1.7%	86.5%	8.5%	0.0%	1.1%	0.8%	0.0%	0.0%	0.0%	0.0%	0.8%	0.0%	0.6%	
AM Peak	08:00	08:00	10:00		08:00	07:00							11:00	08:00
Vol.	1	24	3		2	2							1	29
PM Peak	21:00	17:00	16:00		16:00						18:00		14:00	17:00
Vol.	2	48	6		1						2		1	51
Grand Total	25	2025	175	0	20	4	2	2	5	0	15	0	4	2277
Percent	1.1%	88.9%	7.7%	0.0%	0.9%	0.2%	0.1%	0.1%	0.2%	0.0%	0.7%	0.0%	0.2%	

**Ontario Traffic, Inc.**  
 17705 Leslie St., Unit 6  
 Newmarket, Ontario L3Y 3E3  
 Tel: (905) 898-7711 Fax: (905) 898-3664

Site Code: 9  
 Station ID: U82  
 Lampman Ave between Porter St &  
 Corporate Dr  
 Date Start: 27-May-22  
 Date End: 02-Jun-22  
 Date Start: 27-May-22

SB

Start Time	Bikes	Cars & Trailers	2 Axle Long	Buses	2 Axle 6 Tire	3 Axle Single	4 Axle Single	<5 Axl Double	5 Axle Double	>6 Axl Double	<6 Axl Multi	6 Axle Multi	>6 Axl Multi	Total
05/27/22	0	0	0	0	0	0	0	0	0	0	0	0	0	0
01:00	0	1	0	0	0	0	0	0	0	0	0	0	0	1
02:00	0	0	0	0	0	0	0	0	0	0	0	0	0	0
03:00	0	1	0	0	0	0	0	0	0	0	0	0	0	1
04:00	0	2	0	0	0	0	0	0	0	0	0	0	0	2
05:00	0	5	0	0	0	0	0	0	0	0	0	0	0	5
06:00	0	16	2	0	0	0	0	0	0	0	0	0	0	18
07:00	0	21	1	0	0	0	0	0	0	0	0	0	0	22
08:00	0	<b>27</b>	2	0	0	0	0	0	0	0	0	0	0	<b>29</b>
09:00	0	22	1	0	0	0	0	0	<b>1</b>	0	0	0	0	24
10:00	0	18	0	0	0	<b>1</b>	0	0	0	0	<b>1</b>	0	0	20
11:00	0	19	<b>3</b>	0	<b>1</b>	0	0	0	0	0	0	0	0	23
12 PM	<b>1</b>	18	3	0	0	0	0	0	<b>1</b>	0	<b>1</b>	0	0	24
13:00	0	24	3	0	0	0	0	0	0	0	0	0	0	27
14:00	1	<b>31</b>	1	0	<b>2</b>	0	0	0	0	0	0	0	0	<b>35</b>
15:00	0	26	<b>5</b>	0	2	0	0	0	0	0	0	0	0	33
16:00	0	23	2	0	0	0	0	0	0	0	0	0	0	25
17:00	0	27	0	0	0	0	0	0	0	0	1	0	0	28
18:00	0	27	2	0	0	0	0	0	0	0	0	0	0	29
19:00	1	12	0	0	0	0	0	0	0	0	0	0	0	13
20:00	0	24	0	0	0	0	0	0	0	0	0	0	0	24
21:00	1	13	1	0	0	0	0	0	0	0	0	0	0	15
22:00	0	8	0	0	0	0	0	0	0	0	0	0	0	8
23:00	0	4	0	0	0	0	0	0	0	0	0	0	0	4
Day Total	4	369	26	0	5	1	0	0	2	0	3	0	0	410
Percent	1.0%	90.0%	6.3%	0.0%	1.2%	0.2%	0.0%	0.0%	0.5%	0.0%	0.7%	0.0%	0.0%	
AM Peak		08:00	11:00		11:00	10:00			09:00		10:00			08:00
Vol.		27	3		1	1			1		1			29
PM Peak	12:00	14:00	15:00		14:00				12:00		12:00			14:00
Vol.	1	31	5		2				1		1			35

**Ontario Traffic, Inc.**  
 17705 Leslie St., Unit 6  
 Newmarket, Ontario L3Y 3E3  
 Tel: (905) 898-7711 Fax: (905) 898-3664

Site Code: 9  
 Station ID: U82  
 Lampman Ave between Porter St &  
 Corporate Dr  
 Date Start: 27-May-22  
 Date End: 02-Jun-22  
 Date Start: 27-May-22

SB

Start Time	Bikes	Cars & Trailers	2 Axle Long	Buses	2 Axle 6 Tire	3 Axle Single	4 Axle Single	<5 Axl Double	5 Axle Double	>6 Axl Double	<6 Axl Multi	6 Axle Multi	>6 Axl Multi	Total
05/28/22	0	8	0	0	0	0	0	0	0	0	0	0	0	8
01:00	0	2	0	0	0	0	0	0	0	0	0	0	0	2
02:00	0	2	0	0	0	0	0	0	0	0	0	0	0	2
03:00	0	0	0	0	0	0	0	0	0	0	0	0	0	0
04:00	0	1	0	0	0	0	0	0	0	0	0	0	0	1
05:00	0	4	0	0	0	0	0	0	0	0	0	0	0	4
06:00	0	7	0	0	0	0	0	0	0	0	0	0	0	7
07:00	0	10	2	0	0	0	0	0	0	0	0	0	0	12
08:00	1	12	2	0	0	0	0	0	0	0	0	0	0	15
09:00	0	15	3	0	0	0	0	1	0	0	0	0	0	19
10:00	0	20	1	0	0	0	0	0	0	0	0	0	0	21
11:00	0	24	5	0	0	0	0	0	0	0	0	0	0	29
12 PM	1	35	3	0	0	0	0	0	0	0	0	0	0	39
13:00	1	22	1	0	0	1	0	0	0	0	0	0	0	25
14:00	0	22	0	0	0	0	0	0	0	0	0	0	0	22
15:00	0	26	1	0	1	0	0	0	0	0	0	0	0	28
16:00	2	29	2	0	0	0	0	0	0	0	0	0	0	33
17:00	0	19	0	0	0	0	0	0	0	0	0	0	0	19
18:00	0	23	1	0	0	0	0	0	0	0	0	0	0	24
19:00	0	13	0	0	0	0	0	0	0	0	0	0	0	13
20:00	3	14	1	0	0	0	0	1	0	0	0	0	0	19
21:00	1	9	0	0	0	0	0	0	0	0	0	0	0	10
22:00	0	8	0	0	0	0	0	0	0	0	0	0	0	8
23:00	0	8	0	0	0	0	0	0	0	0	0	0	0	8
Day Total	9	333	22	0	1	1	0	2	0	0	0	0	0	368
Percent	2.4%	90.5%	6.0%	0.0%	0.3%	0.3%	0.0%	0.5%	0.0%	0.0%	0.0%	0.0%	0.0%	
AM Peak	08:00	11:00	11:00					09:00						11:00
Vol.	1	24	5					1						29
PM Peak	20:00	12:00	12:00		15:00	13:00		20:00						12:00
Vol.	3	35	3		1	1		1						39



**Ontario Traffic, Inc.**  
 17705 Leslie St., Unit 6  
 Newmarket, Ontario L3Y 3E3  
 Tel: (905) 898-7711 Fax: (905) 898-3664

Site Code: 9  
 Station ID: U82  
 Lampman Ave between Porter St &  
 Corporate Dr  
 Date Start: 27-May-22  
 Date End: 02-Jun-22  
 Date Start: 27-May-22

SB

Start Time	Bikes	Cars & Trailers	2 Axle Long	Buses	2 Axle 6 Tire	3 Axle Single	4 Axle Single	<5 Axl Double	5 Axle Double	>6 Axl Double	<6 Axl Multi	6 Axle Multi	>6 Axl Multi	Total
05/30/22	0	1	0	0	0	0	0	0	0	0	0	0	0	1
01:00	0	1	0	0	0	0	0	0	0	0	0	0	0	1
02:00	0	0	0	0	0	0	0	0	0	0	0	0	0	0
03:00	0	0	0	0	0	0	0	0	0	0	0	0	0	0
04:00	0	3	0	0	0	0	0	0	0	0	0	0	0	3
05:00	0	7	0	0	0	0	0	0	0	0	0	0	0	7
06:00	0	14	2	0	0	0	0	0	0	0	0	0	0	16
07:00	0	19	5	0	0	0	0	0	0	0	0	0	0	24
08:00	0	29	2	0	0	1	0	1	0	0	1	0	1	35
09:00	0	13	1	0	1	0	0	0	0	0	0	0	0	15
10:00	0	16	0	0	0	1	0	0	0	0	0	0	0	17
11:00	0	20	4	0	0	0	0	0	0	0	0	0	0	24
12 PM	1	17	3	0	0	0	0	0	0	0	1	0	0	22
13:00	0	20	1	0	0	0	0	0	0	0	0	0	0	21
14:00	0	24	1	0	1	0	0	0	0	0	0	0	0	26
15:00	0	22	0	0	0	0	0	0	0	0	1	0	0	23
16:00	0	30	4	0	0	0	0	0	0	0	0	0	0	34
17:00	0	32	0	0	0	0	0	0	0	0	0	0	0	32
18:00	0	18	0	0	0	0	0	0	0	0	0	0	0	18
19:00	0	18	0	0	0	0	0	0	0	0	0	0	0	18
20:00	0	21	0	0	0	0	0	0	0	0	0	0	0	21
21:00	1	5	0	0	1	0	0	0	0	0	0	0	0	7
22:00	0	8	0	0	0	0	0	0	0	0	0	0	0	8
23:00	0	2	0	0	0	0	0	0	0	0	0	0	0	2
Day Total	2	340	23	0	3	2	0	1	0	0	3	0	1	375
Percent	0.5%	90.7%	6.1%	0.0%	0.8%	0.5%	0.0%	0.3%	0.0%	0.0%	0.8%	0.0%	0.3%	
AM Peak Vol.		08:00 29	07:00 5		09:00 1	08:00 1		08:00 1			08:00 1		08:00 1	08:00 35
PM Peak Vol.	12:00 1	17:00 32	16:00 4		14:00 1						12:00 1			16:00 34



**Ontario Traffic, Inc.**  
 17705 Leslie St., Unit 6  
 Newmarket, Ontario L3Y 3E3  
 Tel: (905) 898-7711 Fax: (905) 898-3664

Site Code: 9  
 Station ID: U82  
 Lampman Ave between Porter St &  
 Corporate Dr  
 Date Start: 27-May-22  
 Date End: 02-Jun-22  
 Date Start: 27-May-22

SB

Start Time	Bikes	Cars & Trailers	2 Axle Long	Buses	2 Axle 6 Tire	3 Axle Single	4 Axle Single	<5 Axl Double	5 Axle Double	>6 Axl Double	<6 Axl Multi	6 Axle Multi	>6 Axl Multi	Total
05/31/22	0	0	0	0	0	0	0	0	0	0	0	0	0	0
01:00	0	0	0	0	0	0	0	0	0	0	0	0	0	0
02:00	0	0	0	0	0	0	0	0	0	0	0	0	0	0
03:00	0	0	0	0	0	0	0	0	0	0	0	0	0	0
04:00	0	2	1	0	0	0	0	0	0	0	0	0	0	3
05:00	0	6	0	0	0	0	0	0	0	0	0	0	0	6
06:00	0	20	<b>3</b>	0	0	0	0	0	0	0	0	0	0	23
07:00	0	24	2	0	0	0	0	0	0	0	<b>1</b>	0	0	27
08:00	0	<b>31</b>	1	0	0	0	0	<b>1</b>	0	0	0	0	0	<b>33</b>
09:00	0	26	2	0	0	0	0	0	0	0	0	0	0	28
10:00	0	12	2	0	<b>1</b>	0	0	0	0	0	0	0	0	15
11:00	0	16	0	0	0	0	0	0	0	0	1	0	0	17
12 PM	<b>1</b>	17	0	0	0	0	0	0	0	0	0	0	0	18
13:00	1	23	3	0	<b>1</b>	0	0	0	<b>1</b>	0	0	0	0	29
14:00	1	14	<b>4</b>	0	1	0	0	0	0	0	0	0	0	20
15:00	0	<b>29</b>	2	0	1	0	0	0	0	0	0	0	0	<b>32</b>
16:00	1	25	1	0	0	0	0	0	0	0	0	0	0	27
17:00	0	26	2	0	0	0	0	<b>1</b>	0	0	0	0	0	29
18:00	1	26	3	0	0	0	0	0	0	0	0	0	0	30
19:00	0	17	1	0	0	0	0	0	0	0	0	0	0	18
20:00	0	13	1	0	0	0	0	0	0	0	0	0	0	14
21:00	1	15	0	0	0	0	0	0	0	0	0	0	0	16
22:00	0	7	0	0	0	0	0	0	0	0	0	0	0	7
23:00	0	3	1	0	0	0	0	0	0	0	0	0	0	4
Day Total	6	352	29	0	4	0	0	2	1	0	2	0	0	396
Percent	1.5%	88.9%	7.3%	0.0%	1.0%	0.0%	0.0%	0.5%	0.3%	0.0%	0.5%	0.0%	0.0%	
AM Peak		08:00	06:00		10:00			08:00			07:00			08:00
Vol.		31	3		1			1			1			33
PM Peak	12:00	15:00	14:00		13:00			17:00	13:00					15:00
Vol.	1	29	4		1			1	1					32

**Ontario Traffic, Inc.**  
 17705 Leslie St., Unit 6  
 Newmarket, Ontario L3Y 3E3  
 Tel: (905) 898-7711 Fax: (905) 898-3664

Site Code: 9  
 Station ID: U82  
 Lampman Ave between Porter St &  
 Corporate Dr  
 Date Start: 27-May-22  
 Date End: 02-Jun-22  
 Date Start: 27-May-22

SB

Start Time	Bikes	Cars & Trailers	2 Axle Long	Buses	2 Axle 6 Tire	3 Axle Single	4 Axle Single	<5 Axl Double	5 Axle Double	>6 Axl Double	<6 Axl Multi	6 Axle Multi	>6 Axl Multi	Total
06/01/22	0	1	0	0	0	0	0	0	0	0	0	0	0	1
01:00	0	0	0	0	0	0	0	0	0	0	0	0	0	0
02:00	0	0	0	0	0	0	0	0	0	0	0	0	0	0
03:00	0	0	0	0	0	0	0	0	0	0	0	0	0	0
04:00	0	2	0	0	0	0	0	0	0	0	0	0	0	2
05:00	0	6	2	0	0	0	0	0	0	0	0	0	0	8
06:00	1	20	2	0	0	0	0	0	0	0	0	0	0	23
07:00	0	29	3	0	0	0	0	0	0	0	0	0	0	32
08:00	0	27	0	0	0	0	0	1	0	0	0	0	0	28
09:00	0	21	3	0	0	0	0	0	0	0	0	0	0	24
10:00	0	16	4	0	0	0	0	0	0	0	0	0	0	20
11:00	1	13	0	0	0	0	0	0	0	0	0	0	0	14
12 PM	1	28	2	0	0	0	0	0	0	0	0	0	0	31
13:00	0	19	1	0	0	0	0	0	0	0	0	0	0	20
14:00	0	23	1	0	1	0	0	1	0	0	0	0	0	26
15:00	0	20	4	0	1	0	0	0	0	0	0	0	0	25
16:00	0	28	5	0	0	0	0	1	0	0	0	0	0	34
17:00	0	40	0	0	0	0	0	0	0	0	0	0	0	40
18:00	1	21	2	0	0	0	0	0	0	0	0	0	0	24
19:00	0	20	1	0	0	0	0	0	0	0	0	0	0	21
20:00	0	19	1	0	0	0	0	0	0	0	0	0	0	20
21:00	0	13	1	0	0	0	0	0	0	0	0	0	0	14
22:00	0	3	0	0	0	0	0	0	0	0	0	0	0	3
23:00	0	3	0	0	0	0	0	0	0	0	0	0	0	3
Day Total	4	372	32	0	2	0	0	3	0	0	0	0	0	413
Percent	1.0%	90.1%	7.7%	0.0%	0.5%	0.0%	0.0%	0.7%	0.0%	0.0%	0.0%	0.0%	0.0%	
AM Peak	06:00	07:00	10:00					08:00						07:00
Vol.	1	29	4					1						32
PM Peak	12:00	17:00	16:00		14:00			14:00						17:00
Vol.	1	40	5		1			1						40

**Ontario Traffic, Inc.**  
 17705 Leslie St., Unit 6  
 Newmarket, Ontario L3Y 3E3  
 Tel: (905) 898-7711 Fax: (905) 898-3664

Site Code: 9  
 Station ID: U82  
 Lampman Ave between Porter St &  
 Corporate Dr  
 Date Start: 27-May-22  
 Date End: 02-Jun-22  
 Date Start: 27-May-22

SB

Start Time	Bikes	Cars & Trailers	2 Axle Long	Buses	2 Axle 6 Tire	3 Axle Single	4 Axle Single	<5 Axl Double	5 Axle Double	>6 Axl Double	<6 Axl Multi	6 Axle Multi	>6 Axl Multi	Total
06/02/22	0	1	0	0	0	0	0	0	0	0	0	0	0	1
01:00	0	2	0	0	0	0	0	0	0	0	0	0	0	2
02:00	0	1	0	0	0	0	0	0	0	0	0	0	0	1
03:00	0	1	0	0	0	0	0	0	0	0	0	0	0	1
04:00	0	2	0	0	0	0	0	0	0	0	0	0	0	2
05:00	0	7	0	0	0	0	0	0	0	0	0	0	0	7
06:00	0	23	0	0	0	0	0	0	0	0	0	0	0	23
07:00	0	23	5	0	0	0	0	0	0	0	0	0	0	28
08:00	1	32	2	1	0	0	0	0	0	0	0	0	0	36
09:00	0	20	3	0	0	1	0	0	0	0	0	0	0	24
10:00	0	11	0	0	0	1	0	0	0	0	0	0	0	12
11:00	0	23	1	0	0	0	0	0	0	0	0	0	0	24
12 PM	2	17	1	0	0	0	0	0	0	0	0	0	0	20
13:00	0	27	6	0	4	0	0	0	0	0	0	0	0	37
14:00	0	22	3	0	1	0	0	0	0	0	0	0	0	26
15:00	0	30	3	0	2	1	0	0	0	0	0	0	0	36
16:00	0	34	4	0	0	0	0	1	0	0	0	0	0	39
17:00	0	26	1	0	0	0	0	0	0	0	0	0	0	27
18:00	0	25	3	0	0	0	0	1	0	0	0	0	0	29
19:00	0	25	4	0	0	0	0	0	1	0	0	0	0	30
20:00	0	32	0	0	0	0	0	1	0	0	0	0	0	33
21:00	0	10	0	0	0	0	0	0	0	0	0	0	0	10
22:00	0	5	0	0	0	0	0	0	0	0	0	0	0	5
23:00	1	8	0	0	0	0	0	0	0	0	0	0	0	9
Day Total	4	407	36	1	7	3	0	3	1	0	0	0	0	462
Percent	0.9%	88.1%	7.8%	0.2%	1.5%	0.6%	0.0%	0.6%	0.2%	0.0%	0.0%	0.0%	0.0%	
AM Peak	08:00	08:00	07:00	08:00		09:00								08:00
Vol.	1	32	5	1		1								36
PM Peak	12:00	16:00	13:00		13:00	15:00		16:00	19:00					16:00
Vol.	2	34	6		4	1		1	1					39
Grand Total	34	2470	176	1	22	7	0	13	4	0	9	0	2	2738
Percent	1.2%	90.2%	6.4%	0.0%	0.8%	0.3%	0.0%	0.5%	0.1%	0.0%	0.3%	0.0%	0.1%	

**Ontario Traffic, Inc.**  
 17705 Leslie St., Unit 6  
 Newmarket, Ontario L3Y 3E3  
 Tel: (905) 898-7711 Fax: (905) 898-3664

Site Code: 9  
 Station ID: U82  
 Lampman Ave between Porter St &  
 Corporate Dr  
 Date Start: 27-May-22  
 Date End: 02-Jun-22  
 Date Start: 27-May-22

NB, SB														
Start Time	Bikes	Cars & Trailers	2 Axle Long	Buses	2 Axle 6 Tire	3 Axle Single	4 Axle Single	<5 Axl Double	5 Axle Double	>6 Axl Double	<6 Axl Multi	6 Axle Multi	>6 Axl Multi	Total
05/27/22	0	1	0	0	0	0	0	0	0	0	0	0	0	1
01:00	0	3	0	0	0	0	0	0	0	0	0	0	0	3
02:00	0	1	0	0	0	0	0	0	0	0	0	0	0	1
03:00	0	1	0	0	0	0	0	0	0	0	0	0	0	1
04:00	0	3	0	0	0	0	0	0	0	0	0	0	0	3
05:00	0	5	0	0	0	0	0	0	0	0	0	0	0	5
06:00	0	19	2	0	0	0	0	0	0	0	0	0	0	21
07:00	0	30	2	0	1	0	0	0	0	0	0	0	0	33
08:00	0	<b>47</b>	3	0	<b>2</b>	0	0	0	0	0	0	0	0	<b>52</b>
09:00	0	34	2	0	0	0	0	0	<b>2</b>	0	0	0	0	38
10:00	0	23	2	0	0	<b>1</b>	0	0	0	0	<b>1</b>	0	0	27
11:00	<b>1</b>	26	<b>6</b>	0	1	0	0	0	0	0	0	0	0	34
12 PM	1	40	5	0	0	0	0	0	<b>1</b>	0	1	0	0	48
13:00	0	49	6	0	0	0	0	0	0	0	0	0	0	55
14:00	1	53	1	0	<b>2</b>	0	0	0	0	0	0	0	<b>1</b>	58
15:00	0	58	<b>11</b>	0	2	0	0	0	0	0	1	0	0	<b>72</b>
16:00	0	<b>60</b>	4	0	0	0	0	0	0	0	0	0	0	64
17:00	1	60	1	0	0	0	0	0	0	0	<b>3</b>	0	0	65
18:00	0	50	3	0	0	0	0	0	0	0	0	0	0	53
19:00	<b>3</b>	30	2	0	0	0	0	0	0	0	0	0	0	35
20:00	1	40	0	0	0	0	0	0	0	0	0	0	0	41
21:00	1	23	2	0	0	0	0	0	0	0	0	0	1	27
22:00	0	18	0	0	0	0	0	0	0	0	0	0	0	18
23:00	0	8	2	0	0	0	0	0	0	0	0	0	0	10
Day Total	9	682	54	0	8	1	0	0	3	0	6	0	2	765
Percent	1.2%	89.2%	7.1%	0.0%	1.0%	0.1%	0.0%	0.0%	0.4%	0.0%	0.8%	0.0%	0.3%	
AM Peak	11:00	08:00	11:00		08:00	10:00			09:00		10:00			08:00
Vol.	1	47	6		2	1			2		1			52
PM Peak	19:00	16:00	15:00		14:00				12:00		17:00		14:00	15:00
Vol.	3	60	11		2				1		3		1	72

**Ontario Traffic, Inc.**  
 17705 Leslie St., Unit 6  
 Newmarket, Ontario L3Y 3E3  
 Tel: (905) 898-7711 Fax: (905) 898-3664

Site Code: 9  
 Station ID: U82  
 Lampman Ave between Porter St &  
 Corporate Dr  
 Date Start: 27-May-22  
 Date End: 02-Jun-22  
 Date Start: 27-May-22

NB, SB															
Start Time	Bikes	Cars & Trailers	2 Axle Long	Buses	2 Axle 6 Tire	3 Axle Single	4 Axle Single	<5 Axl Double	5 Axle Double	>6 Axl Double	<6 Axl Multi	6 Axle Multi	>6 Axl Multi	Total	
05/28/22	1	12	1	0	0	0	0	0	0	0	0	0	0	14	
01:00	0	6	0	0	0	0	0	0	0	0	0	0	0	6	
02:00	0	5	0	0	0	0	0	0	0	0	0	0	0	5	
03:00	0	0	0	0	0	0	0	0	0	0	0	0	0	0	
04:00	0	2	0	0	0	0	0	0	0	0	0	0	0	2	
05:00	0	5	0	0	0	0	0	0	0	0	0	0	0	5	
06:00	0	8	1	0	0	0	0	0	0	0	0	0	0	9	
07:00	1	12	2	0	0	0	0	0	0	0	0	0	0	15	
08:00	1	21	2	0	0	0	0	0	0	0	0	0	0	24	
09:00	0	23	3	0	0	0	0	1	0	0	1	0	0	28	
10:00	0	46	5	0	0	0	0	0	0	0	0	0	0	51	
11:00	0	42	6	0	0	0	0	0	0	0	1	0	0	49	
12 PM	2	51	4	0	0	0	0	0	0	0	1	0	0	58	
13:00	2	41	5	0	0	1	0	0	0	0	0	0	0	49	
14:00	0	43	1	0	0	0	0	0	0	0	0	0	0	44	
15:00	0	46	2	0	1	0	0	0	0	0	0	0	0	49	
16:00	2	50	4	0	0	0	0	0	0	0	0	0	0	56	
17:00	0	39	0	0	0	0	0	0	0	0	0	0	0	39	
18:00	0	40	1	0	0	0	0	0	0	0	0	0	0	41	
19:00	0	24	0	0	0	0	0	0	0	0	0	0	0	24	
20:00	5	33	1	0	0	0	0	1	0	0	0	0	0	40	
21:00	1	24	1	0	0	0	0	0	0	0	0	0	0	26	
22:00	0	19	0	0	0	0	0	0	0	0	0	0	0	19	
23:00	0	16	0	0	0	0	0	0	0	0	0	0	0	16	
Day Total	15	608	39	0	1	1	0	2	0	0	3	0	0	669	
Percent	2.2%	90.9%	5.8%	0.0%	0.1%	0.1%	0.0%	0.3%	0.0%	0.0%	0.4%	0.0%	0.0%		
AM Peak	00:00	10:00	11:00					09:00			09:00			10:00	
Vol.	1	46	6					1			1			51	
PM Peak	20:00	12:00	13:00		15:00	13:00		20:00			12:00			12:00	
Vol.	5	51	5		1	1		1			1			58	

**Ontario Traffic, Inc.**  
 17705 Leslie St., Unit 6  
 Newmarket, Ontario L3Y 3E3  
 Tel: (905) 898-7711 Fax: (905) 898-3664

Site Code: 9  
 Station ID: U82  
 Lampman Ave between Porter St &  
 Corporate Dr  
 Date Start: 27-May-22  
 Date End: 02-Jun-22  
 Date Start: 27-May-22

NB, SB														
Start Time	Bikes	Cars & Trailers	2 Axle Long	Buses	2 Axle 6 Tire	3 Axle Single	4 Axle Single	<5 Axl Double	5 Axle Double	>6 Axl Double	<6 Axl Multi	6 Axle Multi	>6 Axl Multi	Total
05/29/22	0	7	0	0	0	0	0	0	0	0	0	0	0	7
01:00	0	3	1	0	0	0	0	0	0	0	0	0	0	4
02:00	0	1	0	0	0	0	0	0	0	0	0	0	0	1
03:00	0	3	0	0	0	0	0	0	0	0	0	0	0	3
04:00	0	2	0	0	0	0	0	0	0	0	0	0	0	2
05:00	0	1	0	0	0	0	0	0	0	0	0	0	0	1
06:00	0	4	1	0	0	0	0	0	0	0	0	0	0	5
07:00	0	12	1	0	0	0	0	0	0	0	0	0	0	13
08:00	0	14	0	0	0	0	0	0	0	0	0	0	0	14
09:00	0	25	2	0	0	0	0	0	0	0	0	0	0	27
10:00	0	42	1	0	0	0	0	2	0	0	2	0	0	47
11:00	0	46	0	0	0	0	0	0	0	0	0	0	0	46
12 PM	1	48	1	0	0	0	0	0	0	0	0	0	0	50
13:00	1	38	3	0	0	0	0	0	0	0	0	0	0	42
14:00	1	40	2	0	1	0	0	0	0	0	0	0	0	44
15:00	3	29	1	0	0	0	0	0	1	0	0	0	0	34
16:00	2	32	1	0	0	0	0	0	0	0	0	0	0	35
17:00	0	38	2	0	0	0	0	0	0	0	0	0	0	40
18:00	0	34	1	0	0	0	0	0	0	0	0	0	1	36
19:00	1	34	1	0	0	0	0	0	0	0	0	0	0	36
20:00	0	31	1	0	0	0	0	0	0	0	0	0	0	32
21:00	1	14	0	0	0	0	0	0	0	0	0	0	0	15
22:00	0	16	0	0	0	0	0	0	0	0	0	0	0	16
23:00	0	8	0	0	0	0	0	0	0	0	0	0	0	8
Day Total	10	522	19	0	1	0	0	2	1	0	2	0	1	558
Percent	1.8%	93.5%	3.4%	0.0%	0.2%	0.0%	0.0%	0.4%	0.2%	0.0%	0.4%	0.0%	0.2%	
AM Peak Vol.		11:00 46	09:00 2					10:00 2			10:00 2			10:00 47
PM Peak Vol.	15:00 3	12:00 48	13:00 3		14:00 1				15:00 1				18:00 1	12:00 50

**Ontario Traffic, Inc.**  
 17705 Leslie St., Unit 6  
 Newmarket, Ontario L3Y 3E3  
 Tel: (905) 898-7711 Fax: (905) 898-3664

Site Code: 9  
 Station ID: U82  
 Lampman Ave between Porter St &  
 Corporate Dr  
 Date Start: 27-May-22  
 Date End: 02-Jun-22  
 Date Start: 27-May-22

NB, SB														
Start Time	Bikes	Cars & Trailers	2 Axle Long	Buses	2 Axle 6 Tire	3 Axle Single	4 Axle Single	<5 Axl Double	5 Axle Double	>6 Axl Double	<6 Axl Multi	6 Axle Multi	>6 Axl Multi	Total
05/30/22	0	2	1	0	0	0	0	0	0	0	0	0	0	3
01:00	0	2	0	0	0	0	0	0	0	0	0	0	0	2
02:00	0	2	1	0	0	0	0	0	0	0	0	0	0	3
03:00	0	0	0	0	0	0	0	0	0	0	0	0	0	0
04:00	0	4	0	0	0	0	0	0	0	0	0	0	0	4
05:00	0	8	0	0	0	0	0	0	0	0	0	0	0	8
06:00	0	17	3	0	0	0	0	0	0	0	0	0	0	20
07:00	0	26	6	0	1	0	0	0	0	0	0	0	0	33
08:00	0	<b>50</b>	3	0	0	1	0	1	0	0	1	0	1	<b>57</b>
09:00	0	20	3	0	1	0	0	0	0	0	0	0	0	24
10:00	1	29	1	0	0	1	0	0	0	0	0	0	0	32
11:00	0	34	8	0	0	0	0	0	0	0	0	0	0	42
12 PM	1	39	5	0	0	0	0	0	0	0	1	0	0	46
13:00	0	37	1	0	0	0	0	0	0	0	0	0	0	38
14:00	1	37	2	0	1	0	0	0	0	0	0	0	0	41
15:00	0	46	0	0	1	0	0	0	0	0	2	0	0	49
16:00	0	57	6	0	0	0	0	1	1	0	0	0	0	65
17:00	0	<b>79</b>	2	0	0	0	0	0	1	0	0	0	0	<b>82</b>
18:00	0	41	1	0	0	0	0	0	0	0	0	0	0	42
19:00	0	38	1	0	0	0	0	0	0	0	0	0	0	39
20:00	0	31	0	0	0	0	0	0	0	0	0	0	0	31
21:00	1	12	0	0	1	0	0	0	0	0	0	0	0	14
22:00	0	10	0	0	0	0	0	0	0	0	0	0	0	10
23:00	0	6	0	0	0	0	0	0	0	0	0	0	0	6
Day Total	4	627	44	0	5	2	0	2	2	0	4	0	1	691
Percent	0.6%	90.7%	6.4%	0.0%	0.7%	0.3%	0.0%	0.3%	0.3%	0.0%	0.6%	0.0%	0.1%	
AM Peak	10:00	08:00	11:00		07:00	08:00		08:00			08:00		08:00	08:00
Vol.	1	50	8		1	1		1			1		1	57
PM Peak	12:00	17:00	16:00		14:00			16:00	16:00		15:00			17:00
Vol.	1	79	6		1			1	1		2			82

**Ontario Traffic, Inc.**  
 17705 Leslie St., Unit 6  
 Newmarket, Ontario L3Y 3E3  
 Tel: (905) 898-7711 Fax: (905) 898-3664

Site Code: 9  
 Station ID: U82  
 Lampman Ave between Porter St &  
 Corporate Dr  
 Date Start: 27-May-22  
 Date End: 02-Jun-22  
 Date Start: 27-May-22

NB, SB														
Start Time	Bikes	Cars & Trailers	2 Axle Long	Buses	2 Axle 6 Tire	3 Axle Single	4 Axle Single	<5 Axl Double	5 Axle Double	>6 Axl Double	<6 Axl Multi	6 Axle Multi	>6 Axl Multi	Total
05/31/22	0	1	1	0	0	0	0	0	0	0	0	0	0	2
01:00	0	0	0	0	0	0	0	0	0	0	0	0	0	0
02:00	0	0	0	0	0	0	0	0	0	0	0	0	0	0
03:00	0	0	0	0	0	0	0	0	0	0	0	0	0	0
04:00	0	2	1	0	0	0	0	0	0	0	0	0	0	3
05:00	0	7	0	0	0	0	0	0	0	0	0	0	0	7
06:00	0	23	3	0	0	0	0	0	0	0	0	0	0	26
07:00	0	32	4	0	1	0	0	0	0	0	1	0	0	38
08:00	0	<b>50</b>	1	0	<b>2</b>	0	0	<b>1</b>	0	0	0	0	0	<b>54</b>
09:00	0	35	4	0	0	0	0	0	0	0	0	0	0	39
10:00	0	25	<b>6</b>	0	1	0	0	0	0	0	1	0	0	33
11:00	0	29	2	0	1	0	<b>1</b>	0	0	0	1	0	0	34
12 PM	<b>1</b>	32	4	0	0	0	<b>1</b>	0	0	0	0	0	0	38
13:00	1	32	3	0	<b>2</b>	0	0	0	<b>1</b>	0	0	0	0	39
14:00	1	29	5	0	1	0	0	0	0	0	0	0	0	36
15:00	0	55	5	0	1	0	0	0	0	0	0	0	0	61
16:00	1	64	<b>6</b>	0	0	0	0	<b>1</b>	0	0	0	0	0	<b>72</b>
17:00	0	<b>65</b>	2	0	0	0	0	1	1	0	0	0	0	69
18:00	1	53	5	0	0	0	0	0	0	0	0	0	0	59
19:00	0	39	2	0	0	0	0	0	0	0	0	0	0	41
20:00	0	29	2	0	0	0	0	0	0	0	0	0	0	31
21:00	1	30	1	0	0	0	0	0	0	0	0	0	0	32
22:00	0	20	0	0	0	0	0	0	0	0	0	0	0	20
23:00	0	7	1	0	0	0	0	0	0	0	0	0	0	8
Day Total	6	659	58	0	9	0	2	3	2	0	3	0	0	742
Percent	0.8%	88.8%	7.8%	0.0%	1.2%	0.0%	0.3%	0.4%	0.3%	0.0%	0.4%	0.0%	0.0%	
AM Peak		08:00	10:00		08:00		11:00	08:00			07:00			08:00
Vol.		50	6		2		1	1			1			54
PM Peak	12:00	17:00	16:00		13:00		12:00	16:00	13:00					16:00
Vol.	1	65	6		2		1	1	1					72



**Ontario Traffic, Inc.**  
 17705 Leslie St., Unit 6  
 Newmarket, Ontario L3Y 3E3  
 Tel: (905) 898-7711 Fax: (905) 898-3664

Site Code: 9  
 Station ID: U82  
 Lampman Ave between Porter St &  
 Corporate Dr  
 Date Start: 27-May-22  
 Date End: 02-Jun-22  
 Date Start: 27-May-22

NB, SB														
Start Time	Bikes	Cars & Trailers	2 Axle Long	Buses	2 Axle 6 Tire	3 Axle Single	4 Axle Single	<5 Axl Double	5 Axle Double	>6 Axl Double	<6 Axl Multi	6 Axle Multi	>6 Axl Multi	Total
06/01/22	0	3	1	0	0	0	0	0	0	0	0	0	0	4
01:00	0	0	0	0	0	0	0	0	0	0	0	0	0	0
02:00	0	0	0	0	0	0	0	0	0	0	0	0	0	0
03:00	0	0	0	0	0	0	0	0	0	0	0	0	0	0
04:00	0	3	0	0	0	0	0	0	0	0	0	0	0	3
05:00	0	6	2	0	0	0	0	0	0	0	0	0	0	8
06:00	1	24	2	0	0	0	0	0	0	0	0	0	0	27
07:00	0	33	6	0	1	0	0	0	0	0	0	0	0	40
08:00	0	55	0	0	2	0	0	1	0	0	0	0	0	58
09:00	0	28	4	0	0	0	0	0	0	0	0	0	0	32
10:00	0	25	8	0	0	0	0	0	0	0	0	0	0	33
11:00	1	27	5	0	0	0	0	0	0	0	0	0	0	33
12 PM	1	48	4	0	0	0	0	0	0	0	0	0	0	53
13:00	0	37	3	0	2	1	0	0	0	0	0	0	0	43
14:00	0	34	3	0	1	0	0	1	0	0	0	0	0	39
15:00	0	51	8	0	1	0	0	0	0	0	0	0	0	60
16:00	0	70	7	0	0	0	0	1	0	0	2	0	0	80
17:00	0	76	1	0	0	0	0	0	0	0	1	0	0	78
18:00	2	40	5	0	0	0	0	0	0	0	0	0	0	47
19:00	0	40	5	0	0	0	0	0	0	0	0	0	0	45
20:00	0	37	2	0	0	0	0	0	0	0	0	0	0	39
21:00	0	19	2	0	0	0	0	0	0	0	0	0	0	21
22:00	0	9	1	0	0	0	0	0	0	0	0	0	0	10
23:00	0	11	1	0	0	0	0	0	0	0	0	0	0	12
Day Total	5	676	70	0	7	1	0	3	0	0	3	0	0	765
Percent	0.7%	88.4%	9.2%	0.0%	0.9%	0.1%	0.0%	0.4%	0.0%	0.0%	0.4%	0.0%	0.0%	
AM Peak	06:00	08:00	10:00		08:00			08:00						08:00
Vol.	1	55	8		2			1						58
PM Peak	18:00	17:00	15:00		13:00	13:00		14:00			16:00			16:00
Vol.	2	76	8		2	1		1			2			80

**Ontario Traffic, Inc.**  
 17705 Leslie St., Unit 6  
 Newmarket, Ontario L3Y 3E3  
 Tel: (905) 898-7711 Fax: (905) 898-3664

Site Code: 9  
 Station ID: U82  
 Lampman Ave between Porter St &  
 Corporate Dr  
 Date Start: 27-May-22  
 Date End: 02-Jun-22  
 Date Start: 27-May-22

NB, SB														
Start Time	Bikes	Cars & Trailers	2 Axle Long	Buses	2 Axle 6 Tire	3 Axle Single	4 Axle Single	<5 Axl Double	5 Axle Double	>6 Axl Double	<6 Axl Multi	6 Axle Multi	>6 Axl Multi	Total
06/02/22	0	2	0	0	0	0	0	0	0	0	0	0	0	2
01:00	0	3	0	0	0	0	0	0	0	0	0	0	0	3
02:00	0	2	1	0	0	0	0	0	0	0	0	0	0	3
03:00	0	1	0	0	0	0	0	0	0	0	0	0	0	1
04:00	0	2	0	0	0	0	0	0	0	0	0	0	0	2
05:00	0	8	0	0	0	0	0	0	0	0	0	0	0	8
06:00	0	27	2	0	0	0	0	0	0	0	0	0	0	29
07:00	0	29	5	0	1	2	0	0	0	0	0	0	0	37
08:00	2	56	3	1	2	1	0	0	0	0	0	0	0	65
09:00	0	29	4	0	0	1	0	0	0	0	0	0	0	34
10:00	0	23	3	0	0	1	0	0	0	0	0	0	0	27
11:00	0	33	3	0	0	0	0	0	0	0	0	0	1	37
12 PM	2	36	2	0	0	0	0	0	0	0	0	0	0	40
13:00	0	43	8	0	4	0	0	0	0	0	0	0	0	55
14:00	0	41	4	0	1	0	0	0	0	0	0	0	1	47
15:00	0	55	6	0	2	1	0	0	0	0	1	0	0	65
16:00	1	64	10	0	1	0	0	1	0	0	0	0	0	77
17:00	0	74	4	0	0	0	0	0	0	0	0	0	0	78
18:00	0	48	5	0	0	0	0	1	0	0	2	0	0	56
19:00	1	44	5	0	0	0	0	0	1	0	0	0	0	51
20:00	1	50	0	0	0	0	0	1	0	0	0	0	0	52
21:00	2	16	1	0	0	0	0	0	0	0	0	0	0	19
22:00	0	18	0	0	0	0	0	0	0	0	0	0	0	18
23:00	1	17	1	0	0	0	0	0	0	0	0	0	0	19
Day Total	10	721	67	1	11	6	0	3	1	0	3	0	2	825
Percent	1.2%	87.4%	8.1%	0.1%	1.3%	0.7%	0.0%	0.4%	0.1%	0.0%	0.4%	0.0%	0.2%	
AM Peak	08:00	08:00	07:00	08:00	08:00	07:00							11:00	08:00
Vol.	2	56	5	1	2	2							1	65
PM Peak	12:00	17:00	16:00		13:00	15:00		16:00	19:00		18:00		14:00	17:00
Vol.	2	74	10		4	1		1	1		2		1	78
Grand Total	59	4495	351	1	42	11	2	15	9	0	24	0	6	5015
Percent	1.2%	89.6%	7.0%	0.0%	0.8%	0.2%	0.0%	0.3%	0.2%	0.0%	0.5%	0.0%	0.1%	















**Ontario Traffic, Inc.**  
 17705 Leslie St., Unit 6  
 Newmarket, Ontario L3Y 3E3  
 Tel: (905) 898-7711 Fax: (905) 898-3664

Site Code: 9  
 Station ID: U82  
 Lampman Ave between Porter St &  
 Corporate Dr  
 Date Start: 27-May-22  
 Date End: 02-Jun-22  
 Date Start: 27-May-22

NB

Start Time	1	16	24	32	40	48	56	64	72	80	89	97	105	113	121	Total	Average (Mean)	85th Percent	
06/02/2																			
2	0	0	0	1	0	0	0	0	0	0	0	0	0	0	0	1	32	32	
01:00	0	0	0	1	0	0	0	0	0	0	0	0	0	0	0	1	32	32	
02:00	1	1	0	0	0	0	0	0	0	0	0	0	0	0	0	2	16	16	
03:00	0	0	0	0	0	0	0	0	0	0	0	0	0	0	0	0	*	*	
04:00	0	0	0	0	0	0	0	0	0	0	0	0	0	0	0	0	*	*	
05:00	0	0	0	0	1	0	0	0	0	0	0	0	0	0	0	1	40	40	
06:00	0	1	3	0	0	2	0	0	0	0	0	0	0	0	0	6	32	48	
07:00	2	1	2	4	0	0	0	0	0	0	0	0	0	0	0	9	25	34	
08:00	4	2	7	15	1	0	0	0	0	0	0	0	0	0	0	29	28	37	
09:00	0	1	6	2	1	0	0	0	0	0	0	0	0	0	0	10	29	32	
10:00	0	1	7	7	0	0	0	0	0	0	0	0	0	0	0	15	31	36	
11:00	0	2	5	4	1	1	0	0	0	0	0	0	0	0	0	13	31	35	
12 PM	0	2	6	9	3	0	0	0	0	0	0	0	0	0	0	20	33	39	
13:00	1	4	5	7	1	0	0	0	0	0	0	0	0	0	0	18	30	36	
14:00	2	1	8	8	2	0	0	0	0	0	0	0	0	0	0	21	29	38	
15:00	2	2	8	16	1	0	0	0	0	0	0	0	0	0	0	29	31	38	
16:00	3	2	7	20	6	0	0	0	0	0	0	0	0	0	0	38	32	39	
17:00	0	5	13	21	12	0	0	0	0	0	0	0	0	0	0	51	34	41	
18:00	1	4	10	11	1	0	0	0	0	0	0	0	0	0	0	27	30	36	
19:00	0	6	7	8	0	0	0	0	0	0	0	0	0	0	0	21	29	36	
20:00	1	3	10	4	1	0	0	0	0	0	0	0	0	0	0	19	28	33	
21:00	0	2	2	3	2	0	0	0	0	0	0	0	0	0	0	9	32	40	
22:00	0	1	6	5	1	0	0	0	0	0	0	0	0	0	0	13	30	35	
23:00	2	1	2	4	1	0	0	0	0	0	0	0	0	0	0	10	26	34	
Total	19	42	114	150	35	3	0	0	0	0	0	0	0	0	0	363			
Percent	5.2%	11.6%	31.4%	41.3%	9.6%	0.8%	0.0%	0.0%	0.0%	0.0%	0.0%	0.0%	0.0%	0.0%	0.0%				
AM Peak	08:00	08:00	08:00	08:00	05:00	06:00													
Vol.	4	2	7	15	1	2													
PM Peak	16:00	19:00	17:00	17:00	17:00														
Vol.	3	6	13	21	12														
Total	95	276	804	912	174	15	1	0	0	0	0	0	0	0	0	2277			

15th Percentile : 23 KPH  
 50th Percentile : 31 KPH  
 85th Percentile : 38 KPH  
 95th Percentile : 43 KPH

Stats  
 10 KPH Pace Speed : 30-39 KPH  
 Number in Pace : 1114  
 Percent in Pace : 48.9%  
 Number of Vehicles > 40 KPH : 168  
 Percent of Vehicles > 40 KPH : 7.4%  
 Mean Speed(Average) : 30 KPH













**Ontario Traffic, Inc.**  
 17705 Leslie St., Unit 6  
 Newmarket, Ontario L3Y 3E3  
 Tel: (905) 898-7711 Fax: (905) 898-3664

Site Code: 9  
 Station ID: U82  
 Lampman Ave between Porter St &  
 Corporate Dr  
 Date Start: 27-May-22  
 Date End: 02-Jun-22  
 Date Start: 27-May-22

SB

Start Time	1	16	24	32	40	48	56	64	72	80	89	97	105	113	121	Total	Average (Mean)	85th Percent
06/02/2																		
2	1	0	0	0	0	0	0	0	0	0	0	0	0	0	0	1	1	1
01:00	0	0	1	1	0	0	0	0	0	0	0	0	0	0	0	2	32	32
02:00	0	0	1	0	0	0	0	0	0	0	0	0	0	0	0	1	24	24
03:00	0	0	0	1	0	0	0	0	0	0	0	0	0	0	0	1	32	32
04:00	0	1	0	0	1	0	0	0	0	0	0	0	0	0	0	2	28	40
05:00	0	1	2	4	0	0	0	0	0	0	0	0	0	0	0	7	31	34
06:00	1	1	9	10	2	0	0	0	0	0	0	0	0	0	0	23	31	38
07:00	2	2	7	12	2	3	0	0	0	0	0	0	0	0	0	28	33	46
08:00	2	4	9	18	3	0	0	0	0	0	0	0	0	0	0	36	31	38
09:00	1	3	9	8	3	0	0	0	0	0	0	0	0	0	0	24	30	38
10:00	0	1	5	5	1	0	0	0	0	0	0	0	0	0	0	12	32	35
11:00	0	3	8	11	2	0	0	0	0	0	0	0	0	0	0	24	31	37
12 PM	0	3	8	7	2	0	0	0	0	0	0	0	0	0	0	20	31	37
13:00	2	4	10	16	5	0	0	0	0	0	0	0	0	0	0	37	32	39
14:00	0	6	10	7	3	0	0	0	0	0	0	0	0	0	0	26	29	37
15:00	3	0	11	18	4	0	0	0	0	0	0	0	0	0	0	36	31	39
16:00	0	5	10	16	8	0	0	0	0	0	0	0	0	0	0	39	33	41
17:00	0	0	12	11	4	0	0	0	0	0	0	0	0	0	0	27	32	39
18:00	0	5	11	12	1	0	0	0	0	0	0	0	0	0	0	29	30	36
19:00	3	9	12	6	0	0	0	0	0	0	0	0	0	0	0	30	25	32
20:00	0	6	15	11	1	0	0	0	0	0	0	0	0	0	0	33	29	35
21:00	0	2	2	4	1	1	0	0	0	0	0	0	0	0	0	10	34	35
22:00	0	0	2	2	1	0	0	0	0	0	0	0	0	0	0	5	33	33
23:00	1	0	3	4	1	0	0	0	0	0	0	0	0	0	0	9	29	35
Total	16	56	157	184	45	4	0	0	0	0	0	0	0	0	0	462		
Percent	3.5%	12.1%	34.0%	39.8%	9.7%	0.9%	0.0%	0.0%	0.0%	0.0%	0.0%	0.0%	0.0%	0.0%	0.0%			
AM Peak	07:00	08:00	06:00	08:00	08:00	07:00												
Vol.	2	4	9	18	3	3												
PM Peak	15:00	19:00	20:00	15:00	16:00	21:00												
Vol.	3	9	15	18	8	1												
Total	79	300	1019	1093	226	19	2	0	0	0	0	0	0	0	0	2738		

15th Percentile : 24 KPH  
 50th Percentile : 31 KPH  
 85th Percentile : 38 KPH  
 95th Percentile : 43 KPH

Stats  
 10 KPH Pace Speed : 30-39 KPH  
 Number in Pace : 1349  
 Percent in Pace : 49.3%  
 Number of Vehicles > 40 KPH : 218  
 Percent of Vehicles > 40 KPH : 8.0%  
 Mean Speed(Average) : 31 KPH















**Ontario Traffic, Inc.**  
 17705 Leslie St., Unit 6  
 Newmarket, Ontario L3Y 3E3  
 Tel: (905) 898-7711 Fax: (905) 898-3664

Site Code: 9  
 Station ID: U82  
 Lampman Ave between Porter St &  
 Corporate Dr  
 Date Start: 27-May-22  
 Date End: 02-Jun-22  
 Date Start: 27-May-22

NB, SB	1	16	24	32	40	48	56	64	72	80	89	97	105	113	121	Total	Average (Mean)	85th Percent
06/02/2	15	23	31	39	47	55	63	71	79	88	96	104	112	120	9999			
2	1	0	0	1	0	0	0	0	0	0	0	0	0	0	0	2	16	32
01:00	0	0	1	2	0	0	0	0	0	0	0	0	0	0	0	3	32	33
02:00	1	1	1	0	0	0	0	0	0	0	0	0	0	0	0	3	21	24
03:00	0	0	0	1	0	0	0	0	0	0	0	0	0	0	0	1	32	32
04:00	0	1	0	0	1	0	0	0	0	0	0	0	0	0	0	2	28	40
05:00	0	1	2	4	1	0	0	0	0	0	0	0	0	0	0	8	32	35
06:00	1	2	12	10	2	2	0	0	0	0	0	0	0	0	0	29	32	39
07:00	4	3	9	16	2	3	0	0	0	0	0	0	0	0	0	37	31	39
08:00	6	6	16	33	4	0	0	0	0	0	0	0	0	0	0	65	30	38
09:00	1	4	15	10	4	0	0	0	0	0	0	0	0	0	0	34	30	38
10:00	0	2	12	12	1	0	0	0	0	0	0	0	0	0	0	27	31	36
11:00	0	5	13	15	3	1	0	0	0	0	0	0	0	0	0	37	32	38
12 PM	0	5	14	16	5	0	0	0	0	0	0	0	0	0	0	40	32	39
13:00	3	8	15	23	6	0	0	0	0	0	0	0	0	0	0	55	31	38
14:00	2	7	18	15	5	0	0	0	0	0	0	0	0	0	0	47	30	38
15:00	5	2	19	34	5	0	0	0	0	0	0	0	0	0	0	65	31	38
16:00	3	7	17	36	14	0	0	0	0	0	0	0	0	0	0	77	33	40
17:00	0	5	25	32	16	0	0	0	0	0	0	0	0	0	0	78	34	41
18:00	1	9	21	23	2	0	0	0	0	0	0	0	0	0	0	56	30	37
19:00	3	15	19	14	0	0	0	0	0	0	0	0	0	0	0	51	26	34
20:00	1	9	25	15	2	0	0	0	0	0	0	0	0	0	0	52	29	36
21:00	0	4	4	7	3	1	0	0	0	0	0	0	0	0	0	19	33	40
22:00	0	1	8	7	2	0	0	0	0	0	0	0	0	0	0	18	32	37
23:00	3	1	5	8	2	0	0	0	0	0	0	0	0	0	0	19	28	38
Total	35	98	271	334	80	7	0	0	0	0	0	0	0	0	0	825		
Percent	4.2%	11.9%	32.8%	40.5%	9.7%	0.8%	0.0%	0.0%	0.0%	0.0%	0.0%	0.0%	0.0%	0.0%	0.0%			
AM Peak	08:00	08:00	08:00	08:00	08:00	07:00												
Vol.	6	6	16	33	4	3												
PM Peak	15:00	19:00	17:00	16:00	17:00	21:00												
Vol.	5	15	25	36	16	1												
Total	174	576	1823	2005	400	34	3	0	0	0	0	0	0	0	0	5015		

15th Percentile : 24 KPH  
 50th Percentile : 31 KPH  
 85th Percentile : 38 KPH  
 95th Percentile : 43 KPH

Stats  
 10 KPH Pace Speed : 30-39 KPH  
 Number in Pace : 2461  
 Percent in Pace : 49.1%  
 Number of Vehicles > 40 KPH : 387  
 Percent of Vehicles > 40 KPH : 7.7%  
 Mean Speed(Average) : 31 KPH

**Ontario Traffic, Inc.**  
 17705 Leslie St., Unit 6  
 Newmarket, Ontario L3Y 3E3  
 Tel: (905) 898-7711 Fax: (905) 898-3664

Site Code: 10  
 Station ID: U111  
 Creek Way between Des Jardines Dr &  
 Porter St  
 Date Start: 27-May-22  
 Date End: 02-Jun-22  
 Date Start: 27-May-22

NB

Start Time	Bikes	Cars & Trailers	2 Axle Long	Buses	2 Axle 6 Tire	3 Axle Single	4 Axle Single	<5 Axl Double	5 Axle Double	>6 Axl Double	<6 Axl Multi	6 Axle Multi	>6 Axl Multi	Total
05/27/22	0	1	0	0	0	0	0	0	0	0	0	0	0	1
01:00	0	1	0	0	0	0	0	0	0	0	0	0	0	1
02:00	0	0	0	0	0	0	0	0	0	0	0	0	0	0
03:00	0	1	0	0	0	0	0	0	0	0	0	0	0	1
04:00	0	0	0	0	0	0	0	0	0	0	0	0	0	0
05:00	0	0	0	0	0	0	0	0	0	0	0	0	0	0
06:00	0	2	0	0	0	0	0	0	0	0	0	0	0	2
07:00	0	1	0	0	0	0	0	0	0	0	0	0	0	1
08:00	1	6	0	0	0	0	0	0	0	0	0	0	1	8
09:00	0	3	2	0	0	0	0	0	0	0	0	0	0	5
10:00	0	5	0	0	1	0	0	0	0	0	1	0	0	7
11:00	0	8	1	0	0	0	0	0	0	0	0	0	1	10
12 PM	0	8	0	0	0	0	0	0	0	0	0	0	0	8
13:00	0	6	0	0	0	0	1	0	0	0	0	0	0	7
14:00	0	5	0	0	0	0	0	0	0	0	0	0	0	5
15:00	1	9	0	0	1	0	0	0	0	0	0	0	0	11
16:00	0	10	2	0	0	0	0	0	0	0	0	0	0	12
17:00	1	11	0	0	1	0	0	0	0	0	0	0	1	14
18:00	1	8	2	0	0	0	0	0	0	0	0	0	0	11
19:00	1	7	0	0	0	0	0	0	0	0	0	0	0	8
20:00	0	7	0	0	0	0	0	0	0	0	0	0	0	7
21:00	0	6	0	0	0	0	0	0	0	0	0	0	0	6
22:00	0	2	0	0	0	0	0	0	0	0	0	0	0	2
23:00	0	0	0	0	0	0	0	0	0	0	0	0	0	0
Day Total	5	107	7	0	3	0	1	0	0	0	1	0	3	127
Percent	3.9%	84.3%	5.5%	0.0%	2.4%	0.0%	0.8%	0.0%	0.0%	0.0%	0.8%	0.0%	2.4%	
AM Peak	08:00	11:00	09:00		10:00						10:00		08:00	11:00
Vol.	1	8	2		1						1		1	10
PM Peak	15:00	17:00	16:00		15:00		13:00						17:00	17:00
Vol.	1	11	2		1		1						1	14



**Ontario Traffic, Inc.**  
 17705 Leslie St., Unit 6  
 Newmarket, Ontario L3Y 3E3  
 Tel: (905) 898-7711 Fax: (905) 898-3664

Site Code: 10  
 Station ID: U111  
 Creek Way between Des Jardines Dr &  
 Porter St  
 Date Start: 27-May-22  
 Date End: 02-Jun-22  
 Date Start: 27-May-22

NB

Start Time	Bikes	Cars & Trailers	2 Axle Long	Buses	2 Axle 6 Tire	3 Axle Single	4 Axle Single	<5 Axl Double	5 Axle Double	>6 Axl Double	<6 Axl Multi	6 Axle Multi	>6 Axl Multi	Total
05/28/22	1	3	0	0	0	0	0	0	0	0	0	0	0	4
01:00	0	1	0	0	0	0	0	0	0	0	0	0	0	1
02:00	0	0	0	0	0	<b>1</b>	0	0	0	0	0	0	0	1
03:00	0	1	0	0	0	0	0	0	0	0	0	0	0	1
04:00	0	0	0	0	0	0	0	0	0	0	0	0	0	0
05:00	0	0	0	0	0	0	0	0	0	0	0	0	0	0
06:00	0	1	0	0	0	0	0	0	0	0	0	0	0	1
07:00	0	1	<b>1</b>	0	0	0	0	0	0	0	0	0	0	2
08:00	0	4	0	0	0	0	0	0	0	0	0	0	0	4
09:00	1	6	1	0	0	0	<b>1</b>	0	0	0	0	0	0	9
10:00	0	<b>8</b>	1	0	0	0	0	0	0	0	0	0	<b>1</b>	<b>10</b>
11:00	<b>2</b>	6	1	0	0	0	0	0	0	0	0	0	0	9
12 PM	<b>1</b>	8	0	0	0	0	0	0	0	0	0	0	0	9
13:00	0	3	<b>1</b>	0	0	0	0	0	0	0	0	0	0	4
14:00	0	6	1	0	0	0	0	0	<b>1</b>	0	0	0	1	9
15:00	0	5	0	0	0	0	0	0	0	0	0	0	0	5
16:00	1	7	1	0	0	0	0	0	0	0	0	0	0	9
17:00	0	5	0	0	0	<b>1</b>	0	0	0	0	0	0	0	6
18:00	1	5	0	0	0	0	0	0	0	0	0	0	0	6
19:00	0	6	0	0	0	0	0	0	0	0	0	0	<b>3</b>	9
20:00	0	<b>11</b>	0	0	0	0	0	0	0	0	0	0	0	<b>11</b>
21:00	0	3	0	0	0	0	0	0	0	0	0	0	0	3
22:00	0	3	0	0	0	0	0	0	0	0	<b>1</b>	0	0	4
23:00	0	2	0	0	0	0	0	0	0	0	0	0	0	2
Day Total	7	95	7	0	0	2	1	0	1	0	1	0	5	119
Percent	5.9%	79.8%	5.9%	0.0%	0.0%	1.7%	0.8%	0.0%	0.8%	0.0%	0.8%	0.0%	4.2%	
AM Peak	11:00	10:00	07:00			02:00	09:00						10:00	10:00
Vol.	2	8	1			1	1						1	10
PM Peak	12:00	20:00	13:00			17:00			14:00		22:00		19:00	20:00
Vol.	1	11	1			1			1		1		3	11

**Ontario Traffic, Inc.**  
 17705 Leslie St., Unit 6  
 Newmarket, Ontario L3Y 3E3  
 Tel: (905) 898-7711 Fax: (905) 898-3664

Site Code: 10  
 Station ID: U111  
 Creek Way between Des Jardines Dr &  
 Porter St  
 Date Start: 27-May-22  
 Date End: 02-Jun-22  
 Date Start: 27-May-22

NB

Start Time	Bikes	Cars & Trailers	2 Axle Long	Buses	2 Axle 6 Tire	3 Axle Single	4 Axle Single	<5 Axl Double	5 Axle Double	>6 Axl Double	<6 Axl Multi	6 Axle Multi	>6 Axl Multi	Total
05/29/22	0	0	0	0	0	0	0	0	0	0	0	0	0	0
01:00	1	2	0	0	0	0	0	0	0	0	0	0	0	3
02:00	0	1	0	0	0	0	0	0	0	0	0	0	0	1
03:00	0	0	0	0	0	0	0	0	0	0	0	0	0	0
04:00	0	0	0	0	0	0	0	0	0	0	0	0	0	0
05:00	0	0	0	0	0	0	0	0	0	0	0	0	0	0
06:00	0	0	0	0	0	0	0	0	0	0	0	0	0	0
07:00	0	1	1	0	0	0	0	0	0	0	0	0	0	2
08:00	0	1	0	0	0	0	0	0	0	0	0	0	0	1
09:00	0	5	0	0	0	0	0	0	0	0	0	0	0	5
10:00	1	7	1	0	0	0	0	0	0	0	0	0	0	9
11:00	0	5	0	0	0	0	0	0	0	0	0	0	0	5
12 PM	0	5	1	0	0	0	0	0	0	0	0	0	0	6
13:00	2	5	1	0	0	0	0	0	0	0	0	0	0	8
14:00	2	7	2	0	0	0	0	0	0	0	0	0	0	11
15:00	3	7	1	0	0	0	0	0	0	0	0	0	0	11
16:00	0	4	0	0	0	0	0	0	0	0	0	0	0	4
17:00	0	11	2	0	0	0	0	0	0	0	0	0	0	13
18:00	0	5	0	0	0	0	0	0	0	0	0	0	0	5
19:00	0	7	0	0	0	0	0	0	0	0	0	0	0	7
20:00	0	6	0	0	0	0	0	0	0	0	0	0	0	6
21:00	0	6	0	0	0	0	1	0	0	0	0	0	1	8
22:00	0	1	1	0	0	0	0	0	0	0	0	0	0	2
23:00	0	1	0	0	0	0	0	0	0	0	0	0	0	1
Day Total	9	87	10	0	0	0	1	0	0	0	0	0	1	108
Percent	8.3%	80.6%	9.3%	0.0%	0.0%	0.0%	0.9%	0.0%	0.0%	0.0%	0.0%	0.0%	0.9%	
AM Peak	01:00	10:00	07:00											10:00
Vol.	1	7	1											9
PM Peak	15:00	17:00	14:00				21:00						21:00	17:00
Vol.	3	11	2				1						1	13

**Ontario Traffic, Inc.**  
 17705 Leslie St., Unit 6  
 Newmarket, Ontario L3Y 3E3  
 Tel: (905) 898-7711 Fax: (905) 898-3664

Site Code: 10  
 Station ID: U111  
 Creek Way between Des Jardines Dr &  
 Porter St  
 Date Start: 27-May-22  
 Date End: 02-Jun-22  
 Date Start: 27-May-22

NB

Start Time	Bikes	Cars & Trailers	2 Axle Long	Buses	2 Axle 6 Tire	3 Axle Single	4 Axle Single	<5 Axl Double	5 Axle Double	>6 Axl Double	<6 Axl Multi	6 Axle Multi	>6 Axl Multi	Total
05/30/22	0	0	0	0	0	0	0	0	0	0	0	0	0	0
01:00	0	0	0	0	0	0	0	0	0	0	0	0	0	0
02:00	0	1	0	0	0	0	0	0	0	0	0	0	0	1
03:00	0	0	0	0	0	0	0	0	0	0	0	0	0	0
04:00	0	0	0	0	0	0	0	0	0	0	0	0	0	0
05:00	0	0	1	0	0	0	0	0	0	0	0	0	0	1
06:00	0	1	1	0	0	0	0	0	0	0	0	0	0	2
07:00	0	0	0	0	0	0	0	0	0	0	0	0	0	0
08:00	0	<b>5</b>	0	0	0	0	0	0	0	0	0	0	0	5
09:00	0	4	0	0	0	0	0	0	0	0	0	0	0	4
10:00	0	3	1	0	0	0	0	0	0	0	0	0	0	4
11:00	0	4	<b>2</b>	0	0	0	0	0	0	0	0	0	0	<b>6</b>
12 PM	0	10	1	0	<b>1</b>	0	0	0	0	0	0	0	0	12
13:00	0	5	1	0	0	0	0	0	0	0	0	0	0	6
14:00	0	7	0	0	0	0	0	0	0	0	0	0	0	7
15:00	0	5	<b>2</b>	0	0	0	0	0	0	0	0	0	0	7
16:00	0	<b>16</b>	0	0	0	0	0	0	<b>1</b>	0	0	0	<b>1</b>	<b>18</b>
17:00	0	12	0	0	0	0	0	0	1	0	0	0	0	13
18:00	0	6	0	0	0	0	0	0	0	0	<b>1</b>	0	0	7
19:00	<b>2</b>	6	0	0	0	0	0	0	0	0	0	0	0	8
20:00	0	13	0	0	0	0	0	0	0	0	0	0	0	13
21:00	0	1	1	0	0	0	0	0	0	0	0	0	0	2
22:00	0	1	0	0	0	0	0	0	0	0	0	0	0	1
23:00	0	1	0	0	0	0	0	0	0	0	0	0	0	1
Day Total	2	101	10	0	1	0	0	0	2	0	1	0	1	118
Percent	1.7%	85.6%	8.5%	0.0%	0.8%	0.0%	0.0%	0.0%	1.7%	0.0%	0.8%	0.0%	0.8%	
AM Peak		08:00	11:00											11:00
Vol.		5	2											6
PM Peak	19:00	16:00	15:00		12:00				16:00		18:00		16:00	16:00
Vol.	2	16	2		1			1		1		1	1	18

**Ontario Traffic, Inc.**  
 17705 Leslie St., Unit 6  
 Newmarket, Ontario L3Y 3E3  
 Tel: (905) 898-7711 Fax: (905) 898-3664

Site Code: 10  
 Station ID: U111  
 Creek Way between Des Jardines Dr &  
 Porter St  
 Date Start: 27-May-22  
 Date End: 02-Jun-22  
 Date Start: 27-May-22

NB

Start Time	Bikes	Cars & Trailers	2 Axle Long	Buses	2 Axle 6 Tire	3 Axle Single	4 Axle Single	<5 Axl Double	5 Axle Double	>6 Axl Double	<6 Axl Multi	6 Axle Multi	>6 Axl Multi	Total
05/31/22	0	1	0	0	0	0	0	0	0	0	0	0	0	1
01:00	0	0	0	0	0	0	0	0	0	0	0	0	0	0
02:00	0	1	0	0	0	0	0	0	0	0	0	0	0	1
03:00	0	0	0	0	0	0	0	0	0	0	0	0	0	0
04:00	0	0	0	0	0	0	0	0	0	0	0	0	0	0
05:00	0	0	0	0	0	0	0	0	0	0	0	0	0	0
06:00	0	1	0	0	0	0	0	0	0	0	0	0	0	1
07:00	0	3	1	0	0	0	0	0	0	0	0	0	0	4
08:00	0	9	1	0	0	0	0	0	0	0	0	0	0	10
09:00	0	2	1	0	0	0	0	0	0	0	0	0	0	3
10:00	1	3	1	0	1	0	0	0	0	0	0	0	0	6
11:00	0	2	2	0	0	0	0	0	0	0	0	0	1	5
12 PM	1	9	2	0	0	0	0	0	0	0	0	0	0	12
13:00	0	3	0	0	1	0	0	0	0	0	0	0	0	4
14:00	0	6	2	0	0	1	0	0	0	0	0	0	0	9
15:00	0	7	0	0	1	0	0	0	0	0	0	0	0	8
16:00	0	8	1	0	0	0	0	0	1	0	1	0	0	11
17:00	1	5	0	0	0	0	1	0	0	0	0	0	0	7
18:00	1	6	1	0	0	0	0	0	0	0	0	0	1	9
19:00	2	4	0	0	0	0	0	0	0	0	0	0	0	6
20:00	1	5	0	0	0	0	0	0	0	0	0	0	1	7
21:00	1	2	1	0	0	0	0	0	0	0	0	0	0	4
22:00	0	1	0	0	0	0	0	0	0	0	0	0	0	1
23:00	0	2	1	0	0	0	0	0	0	0	0	0	0	3
Day Total	8	80	14	0	3	1	1	0	1	0	1	0	3	112
Percent	7.1%	71.4%	12.5%	0.0%	2.7%	0.9%	0.9%	0.0%	0.9%	0.0%	0.9%	0.0%	2.7%	
AM Peak	10:00	08:00	11:00		10:00								11:00	08:00
Vol.	1	9	2		1								1	10
PM Peak	19:00	12:00	12:00		13:00	14:00	17:00		16:00		16:00		18:00	12:00
Vol.	2	9	2		1	1	1		1		1		1	12

**Ontario Traffic, Inc.**  
 17705 Leslie St., Unit 6  
 Newmarket, Ontario L3Y 3E3  
 Tel: (905) 898-7711 Fax: (905) 898-3664

Site Code: 10  
 Station ID: U111  
 Creek Way between Des Jardines Dr &  
 Porter St  
 Date Start: 27-May-22  
 Date End: 02-Jun-22  
 Date Start: 27-May-22

NB

Start Time	Bikes	Cars & Trailers	2 Axle Long	Buses	2 Axle 6 Tire	3 Axle Single	4 Axle Single	<5 Axl Double	5 Axle Double	>6 Axl Double	<6 Axl Multi	6 Axle Multi	>6 Axl Multi	Total
06/01/22	0	1	0	0	0	0	0	0	0	0	0	0	0	1
01:00	0	0	0	0	0	0	0	0	0	0	0	0	0	0
02:00	0	1	0	0	0	0	0	0	0	0	0	0	0	1
03:00	0	0	0	0	0	0	0	0	0	0	0	0	0	0
04:00	0	0	0	0	0	0	0	0	0	0	0	0	0	0
05:00	0	1	0	0	0	0	0	0	0	0	0	0	0	1
06:00	1	0	0	0	0	0	0	0	0	0	0	0	0	1
07:00	1	6	0	0	0	0	0	0	0	0	0	0	0	7
08:00	1	7	0	0	0	0	0	0	0	0	0	0	0	8
09:00	0	4	1	0	0	0	0	0	0	0	0	0	0	5
10:00	0	3	1	0	0	0	0	0	0	0	0	0	0	4
11:00	0	4	2	0	0	0	0	0	0	0	0	0	0	6
12 PM	1	6	0	0	0	1	1	0	0	0	0	0	0	9
13:00	0	2	0	0	0	0	1	0	0	0	0	0	0	3
14:00	0	6	2	0	0	0	0	0	0	0	0	0	1	9
15:00	0	4	1	0	1	0	0	0	0	0	0	0	0	6
16:00	1	13	1	0	0	1	0	0	0	0	0	0	1	17
17:00	1	15	2	0	1	0	0	0	0	0	0	0	0	19
18:00	0	8	1	0	0	0	0	0	0	0	0	0	0	9
19:00	0	8	0	0	0	0	0	0	0	0	0	0	0	8
20:00	0	9	1	0	0	0	0	0	0	0	0	0	0	10
21:00	0	7	2	0	0	0	0	0	0	0	0	0	0	9
22:00	0	0	0	0	0	0	0	0	0	0	0	0	0	0
23:00	0	0	0	0	0	0	0	0	0	0	0	0	0	0
Day Total	6	105	14	0	2	2	2	0	0	0	0	0	2	133
Percent	4.5%	78.9%	10.5%	0.0%	1.5%	1.5%	1.5%	0.0%	0.0%	0.0%	0.0%	0.0%	1.5%	
AM Peak	06:00	08:00	11:00											08:00
Vol.	1	7	2											8
PM Peak	12:00	17:00	14:00		15:00	12:00	12:00						14:00	17:00
Vol.	1	15	2		1	1	1					1		19

**Ontario Traffic, Inc.**  
 17705 Leslie St., Unit 6  
 Newmarket, Ontario L3Y 3E3  
 Tel: (905) 898-7711 Fax: (905) 898-3664

Site Code: 10  
 Station ID: U111  
 Creek Way between Des Jardines Dr &  
 Porter St  
 Date Start: 27-May-22  
 Date End: 02-Jun-22  
 Date Start: 27-May-22

NB

Start Time	Bikes	Cars & Trailers	2 Axle Long	Buses	2 Axle 6 Tire	3 Axle Single	4 Axle Single	<5 Axl Double	5 Axle Double	>6 Axl Double	<6 Axl Multi	6 Axle Multi	>6 Axl Multi	Total
06/02/22	0	1	0	0	0	0	0	0	0	0	0	0	0	1
01:00	0	0	0	0	0	0	0	0	0	0	0	0	0	0
02:00	0	1	0	0	0	0	0	0	0	0	0	0	0	1
03:00	0	0	0	0	0	0	0	0	0	0	0	0	0	0
04:00	0	0	0	0	0	0	0	0	0	0	0	0	0	0
05:00	0	0	0	0	0	0	0	0	0	0	0	0	0	0
06:00	0	3	0	0	0	0	0	0	0	0	0	0	0	3
07:00	1	3	0	0	0	0	1	0	0	0	0	0	0	5
08:00	0	14	1	0	0	1	0	0	0	0	0	0	0	16
09:00	2	7	2	0	0	0	0	0	0	0	0	0	0	11
10:00	0	0	0	0	0	0	0	0	0	0	0	0	0	0
11:00	0	8	1	0	0	0	0	0	0	0	0	0	0	9
12 PM	0	1	1	0	0	0	0	0	0	0	0	0	0	2
13:00	0	1	3	0	1	0	0	0	0	0	1	0	0	6
14:00	0	7	0	0	0	0	0	0	0	0	0	0	0	7
15:00	0	8	0	1	0	0	0	0	0	0	0	0	0	9
16:00	0	13	0	0	0	0	0	0	0	0	0	0	0	13
17:00	0	12	2	0	1	0	0	1	0	0	0	0	0	16
18:00	2	9	1	0	0	0	0	0	0	0	0	0	0	12
19:00	0	6	0	0	0	0	0	0	0	0	0	0	0	6
20:00	0	8	0	0	0	0	0	0	0	0	0	0	0	8
21:00	0	4	1	0	0	0	0	0	0	0	0	0	0	5
22:00	0	3	0	0	0	0	0	0	0	0	0	0	0	3
23:00	0	1	1	0	0	0	0	0	0	0	0	0	0	2
Day Total	5	110	13	1	2	1	1	1	0	0	1	0	0	135
Percent	3.7%	81.5%	9.6%	0.7%	1.5%	0.7%	0.7%	0.7%	0.0%	0.0%	0.7%	0.0%	0.0%	
AM Peak	09:00	08:00	09:00			08:00	07:00							08:00
Vol.	2	14	2			1	1							16
PM Peak	18:00	16:00	13:00	15:00	13:00			17:00			13:00			17:00
Vol.	2	13	3	1	1			1			1			16
Grand Total	42	685	75	1	11	6	7	1	4	0	5	0	15	852
Percent	4.9%	80.4%	8.8%	0.1%	1.3%	0.7%	0.8%	0.1%	0.5%	0.0%	0.6%	0.0%	1.8%	

**Ontario Traffic, Inc.**  
 17705 Leslie St., Unit 6  
 Newmarket, Ontario L3Y 3E3  
 Tel: (905) 898-7711 Fax: (905) 898-3664

Site Code: 10  
 Station ID: U111  
 Creek Way between Des Jardines Dr &  
 Porter St  
 Date Start: 27-May-22  
 Date End: 02-Jun-22  
 Date Start: 27-May-22

SB

Start Time	Bikes	Cars & Trailers	2 Axle Long	Buses	2 Axle 6 Tire	3 Axle Single	4 Axle Single	<5 Axl Double	5 Axle Double	>6 Axl Double	<6 Axl Multi	6 Axle Multi	>6 Axl Multi	Total
05/27/22	1	0	0	0	0	0	0	0	0	0	0	0	0	1
01:00	0	1	0	0	0	0	0	0	0	0	0	0	0	1
02:00	0	0	0	0	0	0	0	0	0	0	0	0	0	0
03:00	0	2	0	0	0	0	0	0	0	0	0	0	0	2
04:00	0	2	0	0	0	0	0	0	0	0	0	0	0	2
05:00	0	1	0	0	0	0	0	0	0	0	0	0	0	1
06:00	0	3	<b>3</b>	0	0	0	0	0	0	0	0	0	0	6
07:00	1	2	1	0	0	0	0	0	0	0	0	0	0	4
08:00	0	<b>8</b>	0	0	0	0	0	0	0	0	0	0	<b>1</b>	<b>9</b>
09:00	0	8	1	0	0	0	0	0	0	0	0	0	0	9
10:00	<b>2</b>	6	1	0	0	0	0	0	0	0	0	0	0	9
11:00	0	2	0	0	<b>1</b>	0	0	0	0	0	0	0	0	3
12 PM	0	6	0	0	0	0	0	0	0	0	0	0	0	6
13:00	<b>1</b>	4	0	0	0	0	0	0	0	0	0	0	<b>2</b>	7
14:00	0	6	<b>1</b>	0	0	0	0	0	0	0	0	0	0	7
15:00	0	<b>12</b>	0	0	0	0	0	0	0	0	0	0	0	<b>12</b>
16:00	1	7	0	0	0	<b>1</b>	0	0	<b>1</b>	0	0	0	0	10
17:00	1	4	0	0	0	1	0	0	0	<b>1</b>	0	0	0	7
18:00	0	8	0	0	0	0	0	0	0	0	0	0	0	8
19:00	1	9	0	0	0	0	0	0	0	0	0	0	1	11
20:00	1	4	0	0	0	0	0	0	0	0	0	0	0	5
21:00	0	5	0	0	0	0	0	0	0	0	0	0	0	5
22:00	0	5	0	0	0	0	0	0	0	0	0	0	0	5
23:00	0	3	0	0	0	0	0	0	0	0	0	0	0	3
Day Total	9	108	7	0	1	2	0	0	1	1	0	0	4	133
Percent	6.8%	81.2%	5.3%	0.0%	0.8%	1.5%	0.0%	0.0%	0.8%	0.8%	0.0%	0.0%	3.0%	
AM Peak	10:00	08:00	06:00		11:00								08:00	08:00
Vol.	2	8	3		1								1	9
PM Peak	13:00	15:00	14:00			16:00			16:00	17:00			13:00	15:00
Vol.	1	12	1			1			1	1			2	12

**Ontario Traffic, Inc.**  
 17705 Leslie St., Unit 6  
 Newmarket, Ontario L3Y 3E3  
 Tel: (905) 898-7711 Fax: (905) 898-3664

Site Code: 10  
 Station ID: U111  
 Creek Way between Des Jardines Dr &  
 Porter St  
 Date Start: 27-May-22  
 Date End: 02-Jun-22  
 Date Start: 27-May-22

SB

Start Time	Bikes	Cars & Trailers	2 Axle Long	Buses	2 Axle 6 Tire	3 Axle Single	4 Axle Single	<5 Axl Double	5 Axle Double	>6 Axl Double	<6 Axl Multi	6 Axle Multi	>6 Axl Multi	Total
05/28/22	0	3	0	0	0	0	0	0	0	0	0	0	0	3
01:00	0	1	0	0	0	0	0	0	0	0	0	0	0	1
02:00	0	0	0	0	0	0	0	0	0	0	0	0	0	0
03:00	0	0	0	0	0	0	0	0	0	0	0	0	0	0
04:00	0	0	0	0	0	0	0	0	0	0	0	0	0	0
05:00	0	2	<b>1</b>	0	0	0	0	0	0	0	0	0	0	3
06:00	<b>1</b>	2	0	0	0	0	0	0	0	0	0	0	0	3
07:00	0	1	0	0	0	<b>1</b>	0	0	0	0	0	0	0	2
08:00	0	2	1	0	0	0	0	0	0	0	0	0	<b>1</b>	4
09:00	0	8	0	0	0	1	0	0	0	0	0	0	0	9
10:00	0	<b>13</b>	0	0	0	0	0	0	0	0	0	0	0	<b>13</b>
11:00	0	5	1	0	0	1	0	0	0	0	0	0	0	7
12 PM	1	6	1	0	0	0	0	0	0	0	0	0	0	8
13:00	<b>2</b>	9	0	0	0	0	0	0	0	0	0	0	0	11
14:00	0	<b>11</b>	0	0	0	0	0	0	0	0	0	0	0	11
15:00	1	2	0	0	0	0	0	0	0	0	0	0	<b>1</b>	4
16:00	0	8	0	0	0	0	0	0	0	0	0	0	0	8
17:00	0	5	1	0	0	0	0	0	0	0	0	0	0	6
18:00	0	4	0	0	0	0	0	0	0	0	0	0	0	4
19:00	2	7	1	0	0	0	<b>1</b>	0	0	0	0	0	0	<b>12</b>
20:00	1	8	<b>2</b>	0	0	0	0	0	0	0	0	0	0	11
21:00	0	4	0	0	0	0	0	0	0	0	0	0	0	4
22:00	0	3	0	0	0	0	0	0	0	0	0	0	0	3
23:00	0	4	0	0	0	0	0	0	0	0	0	0	0	4
Day Total	8	108	8	0	0	3	1	0	0	0	0	0	3	131
Percent	6.1%	82.4%	6.1%	0.0%	0.0%	2.3%	0.8%	0.0%	0.0%	0.0%	0.0%	0.0%	2.3%	
AM Peak	06:00	10:00	05:00			07:00							08:00	10:00
Vol.	1	13	1			1							1	13
PM Peak	13:00	14:00	20:00				19:00						15:00	19:00
Vol.	2	11	2				1						1	12



**Ontario Traffic, Inc.**  
 17705 Leslie St., Unit 6  
 Newmarket, Ontario L3Y 3E3  
 Tel: (905) 898-7711 Fax: (905) 898-3664

Site Code: 10  
 Station ID: U111  
 Creek Way between Des Jardines Dr &  
 Porter St  
 Date Start: 27-May-22  
 Date End: 02-Jun-22  
 Date Start: 27-May-22

SB

Start Time	Bikes	Cars & Trailers	2 Axle Long	Buses	2 Axle 6 Tire	3 Axle Single	4 Axle Single	<5 Axl Double	5 Axle Double	>6 Axl Double	<6 Axl Multi	6 Axle Multi	>6 Axl Multi	Total
05/29/22	0	1	0	0	0	0	0	0	0	0	0	0	0	1
01:00	0	1	0	0	0	0	0	1	0	0	0	0	0	2
02:00	0	0	0	0	0	0	0	0	0	0	0	0	0	0
03:00	0	0	0	0	0	0	0	0	0	0	0	0	0	0
04:00	0	0	0	0	0	0	0	0	0	0	0	0	0	0
05:00	0	0	0	0	0	0	0	0	0	0	0	0	0	0
06:00	2	1	0	0	0	0	0	0	0	0	0	0	0	3
07:00	0	1	0	0	0	0	0	0	0	0	0	0	0	1
08:00	0	5	2	0	0	0	0	0	0	0	0	0	0	7
09:00	0	5	0	0	0	0	0	0	0	0	0	0	1	6
10:00	0	7	0	0	0	0	0	0	0	0	0	0	0	7
11:00	0	8	0	0	0	0	0	0	0	0	0	0	0	8
12 PM	1	11	0	0	0	0	0	0	0	0	0	0	0	12
13:00	1	7	1	0	0	0	0	0	1	0	0	0	1	11
14:00	0	5	0	0	0	0	0	0	0	0	0	0	0	5
15:00	0	5	1	0	0	0	0	0	0	0	0	0	0	6
16:00	2	8	1	0	0	0	0	0	0	0	0	0	0	11
17:00	0	2	0	0	0	0	0	0	0	0	0	0	0	2
18:00	0	6	2	0	0	0	0	0	0	0	0	0	0	8
19:00	0	7	0	0	0	0	0	0	0	0	0	0	0	7
20:00	0	6	0	0	0	0	0	0	0	0	0	0	0	6
21:00	0	3	0	0	0	0	0	0	0	0	0	0	0	3
22:00	0	1	0	0	0	0	0	0	0	0	0	0	0	1
23:00	0	2	0	0	0	0	0	0	0	0	0	0	0	2
Day Total	6	92	7	0	0	0	0	1	1	0	0	0	2	109
Percent	5.5%	84.4%	6.4%	0.0%	0.0%	0.0%	0.0%	0.9%	0.9%	0.0%	0.0%	0.0%	1.8%	
AM Peak	06:00	11:00	08:00					01:00					09:00	11:00
Vol.	2	8	2					1					1	8
PM Peak	16:00	12:00	18:00						13:00				13:00	12:00
Vol.	2	11	2						1				1	12



**Ontario Traffic, Inc.**  
 17705 Leslie St., Unit 6  
 Newmarket, Ontario L3Y 3E3  
 Tel: (905) 898-7711 Fax: (905) 898-3664

Site Code: 10  
 Station ID: U111  
 Creek Way between Des Jardines Dr &  
 Porter St  
 Date Start: 27-May-22  
 Date End: 02-Jun-22  
 Date Start: 27-May-22

SB

Start Time	Bikes	Cars & Trailers	2 Axle Long	Buses	2 Axle 6 Tire	3 Axle Single	4 Axle Single	<5 Axl Double	5 Axle Double	>6 Axl Double	<6 Axl Multi	6 Axle Multi	>6 Axl Multi	Total
05/31/22	0	1	0	0	0	0	0	0	0	0	0	0	0	1
01:00	0	0	0	0	0	0	0	0	0	0	0	0	0	0
02:00	0	0	0	0	0	0	0	0	0	0	0	0	0	0
03:00	0	0	0	0	0	0	0	0	0	0	0	0	0	0
04:00	0	1	0	0	0	0	0	0	0	0	0	0	0	1
05:00	0	6	0	0	0	0	0	0	0	0	0	0	0	6
06:00	0	0	2	0	0	0	0	0	0	0	0	0	0	2
07:00	0	8	0	0	0	0	0	0	0	0	0	0	0	8
08:00	0	5	1	0	0	0	0	0	0	0	0	0	0	6
09:00	0	8	1	0	0	0	0	0	0	0	0	0	0	9
10:00	0	3	1	0	0	0	1	0	0	0	0	0	0	5
11:00	0	2	2	0	0	0	0	0	0	1	0	0	1	6
12 PM	0	11	4	0	0	1	0	0	0	0	0	0	0	16
13:00	0	2	3	0	0	0	0	0	0	0	0	0	0	5
14:00	0	6	0	0	0	0	0	0	0	0	0	0	0	6
15:00	1	8	1	0	0	0	0	0	0	0	0	0	0	10
16:00	1	6	1	0	0	0	0	0	0	0	1	0	0	9
17:00	1	7	0	0	0	0	0	0	0	0	1	0	0	9
18:00	0	11	0	0	0	0	0	0	0	0	0	0	0	11
19:00	1	8	0	0	0	0	0	0	0	0	0	0	0	9
20:00	1	5	0	0	0	0	0	0	0	0	0	0	0	6
21:00	1	7	0	0	0	0	1	0	0	1	0	0	0	10
22:00	0	2	0	0	0	0	0	0	0	0	0	0	0	2
23:00	0	3	0	0	0	0	0	0	0	0	0	0	1	4
Day Total	6	110	16	0	0	1	2	0	0	2	2	0	2	141
Percent	4.3%	78.0%	11.3%	0.0%	0.0%	0.7%	1.4%	0.0%	0.0%	1.4%	1.4%	0.0%	1.4%	
AM Peak Vol.		07:00 8	06:00 2				10:00 1			11:00 1			11:00 1	09:00 9
PM Peak Vol.	15:00 1	12:00 11	12:00 4			12:00 1	21:00 1			21:00 1	16:00 1		23:00 1	12:00 16

**Ontario Traffic, Inc.**  
 17705 Leslie St., Unit 6  
 Newmarket, Ontario L3Y 3E3  
 Tel: (905) 898-7711 Fax: (905) 898-3664

Site Code: 10  
 Station ID: U111  
 Creek Way between Des Jardines Dr &  
 Porter St  
 Date Start: 27-May-22  
 Date End: 02-Jun-22  
 Date Start: 27-May-22

SB

Start Time	Bikes	Cars & Trailers	2 Axle Long	Buses	2 Axle 6 Tire	3 Axle Single	4 Axle Single	<5 Axl Double	5 Axle Double	>6 Axl Double	<6 Axl Multi	6 Axle Multi	>6 Axl Multi	Total
06/01/22	0	2	0	0	0	0	0	0	0	0	0	0	0	2
01:00	0	0	0	0	0	0	0	0	0	0	0	0	0	0
02:00	0	1	0	0	0	0	0	0	0	0	0	0	0	1
03:00	0	1	0	0	0	0	0	0	0	0	0	0	0	1
04:00	0	1	0	0	0	0	0	0	0	0	0	0	0	1
05:00	0	5	0	0	0	0	0	0	0	0	0	0	0	5
06:00	0	1	<b>3</b>	0	0	0	0	0	0	0	0	0	0	4
07:00	0	8	0	0	0	0	0	0	0	0	0	0	0	8
08:00	<b>1</b>	<b>11</b>	0	0	0	0	0	0	0	0	0	0	0	<b>12</b>
09:00	0	5	1	0	0	0	0	0	0	0	0	0	0	6
10:00	0	3	0	0	0	0	0	0	0	0	0	0	0	3
11:00	0	11	0	0	0	0	0	0	0	0	0	0	0	11
12 PM	0	5	0	0	0	0	0	0	0	0	0	0	0	5
13:00	0	5	<b>3</b>	0	0	0	0	0	0	0	0	0	0	8
14:00	0	6	1	0	0	0	0	0	0	0	0	0	1	8
15:00	0	11	1	0	0	0	0	0	0	0	0	0	1	13
16:00	<b>1</b>	10	1	0	0	0	0	0	0	0	0	0	0	12
17:00	0	12	0	0	<b>1</b>	0	<b>1</b>	0	0	0	0	0	0	<b>14</b>
18:00	1	8	3	0	0	0	0	0	0	0	0	0	<b>2</b>	14
19:00	0	4	1	0	0	0	0	0	0	0	0	0	0	5
20:00	0	<b>13</b>	0	0	0	0	0	0	0	0	0	0	0	13
21:00	1	1	0	0	0	0	0	0	0	0	0	0	0	2
22:00	0	3	0	0	0	0	0	0	0	0	0	0	0	3
23:00	0	1	0	0	0	0	0	0	0	0	0	0	0	1
Day Total	4	128	14	0	1	0	1	0	0	0	0	0	4	152
Percent	2.6%	84.2%	9.2%	0.0%	0.7%	0.0%	0.7%	0.0%	0.0%	0.0%	0.0%	0.0%	2.6%	
AM Peak	08:00	08:00	06:00											08:00
Vol.	1	11	3											12
PM Peak	16:00	20:00	13:00		17:00		17:00						18:00	17:00
Vol.	1	13	3		1		1					2		14

**Ontario Traffic, Inc.**  
 17705 Leslie St., Unit 6  
 Newmarket, Ontario L3Y 3E3  
 Tel: (905) 898-7711 Fax: (905) 898-3664

Site Code: 10  
 Station ID: U111  
 Creek Way between Des Jardines Dr &  
 Porter St  
 Date Start: 27-May-22  
 Date End: 02-Jun-22  
 Date Start: 27-May-22

SB

Start Time	Bikes	Cars & Trailers	2 Axle Long	Buses	2 Axle 6 Tire	3 Axle Single	4 Axle Single	<5 Axl Double	5 Axle Double	>6 Axl Double	<6 Axl Multi	6 Axle Multi	>6 Axl Multi	Total
06/02/22	0	0	0	0	0	0	0	0	0	0	0	0	0	0
01:00	0	0	0	0	0	0	0	0	0	0	0	0	0	0
02:00	0	0	0	0	0	0	0	0	0	0	0	0	0	0
03:00	0	0	0	0	0	0	0	0	0	0	0	0	0	0
04:00	1	1	0	0	0	0	0	0	0	0	0	0	0	2
05:00	1	3	0	0	0	0	0	0	0	0	0	0	0	4
06:00	1	2	0	0	0	0	0	0	0	0	0	0	0	3
07:00	0	3	0	0	0	0	0	0	0	0	0	0	0	3
08:00	1	6	1	0	0	1	0	0	0	0	0	0	0	9
09:00	0	7	3	0	0	1	0	0	0	0	1	0	0	12
10:00	0	6	0	0	0	1	0	0	0	0	0	0	0	7
11:00	1	0	0	0	0	0	0	0	0	0	0	0	0	1
12 PM	0	4	1	0	0	0	0	0	0	0	0	0	0	5
13:00	2	6	3	0	0	0	0	0	0	0	0	0	0	11
14:00	0	6	0	0	0	0	0	0	0	0	0	0	0	6
15:00	2	12	2	0	0	0	0	0	0	0	0	0	0	16
16:00	1	5	3	0	0	0	0	0	0	0	0	0	1	10
17:00	1	9	1	0	0	0	0	0	0	0	0	0	0	11
18:00	1	8	1	0	0	0	0	0	0	0	0	0	0	10
19:00	2	6	0	0	0	0	0	0	0	0	0	0	1	9
20:00	2	10	0	0	0	0	0	0	0	0	0	0	0	12
21:00	0	6	0	0	0	0	0	0	0	0	0	0	0	6
22:00	0	3	0	0	0	0	0	0	0	0	0	0	0	3
23:00	0	1	1	0	0	0	0	0	0	0	0	0	0	2
Day Total	16	104	16	0	0	3	0	0	0	0	1	0	2	142
Percent	11.3%	73.2%	11.3%	0.0%	0.0%	2.1%	0.0%	0.0%	0.0%	0.0%	0.7%	0.0%	1.4%	
AM Peak	04:00	09:00	09:00			08:00					09:00			09:00
Vol.	1	7	3			1					1			12
PM Peak	13:00	15:00	13:00										16:00	15:00
Vol.	2	12	3									1	16	
Grand Total	54	754	76	1	2	10	4	1	2	3	4	0	18	929
Percent	5.8%	81.2%	8.2%	0.1%	0.2%	1.1%	0.4%	0.1%	0.2%	0.3%	0.4%	0.0%	1.9%	

**Ontario Traffic, Inc.**  
 17705 Leslie St., Unit 6  
 Newmarket, Ontario L3Y 3E3  
 Tel: (905) 898-7711 Fax: (905) 898-3664

Site Code: 10  
 Station ID: U111  
 Creek Way between Des Jardines Dr &  
 Porter St  
 Date Start: 27-May-22  
 Date End: 02-Jun-22  
 Date Start: 27-May-22

NB, SB														
Start Time	Bikes	Cars & Trailers	2 Axle Long	Buses	2 Axle 6 Tire	3 Axle Single	4 Axle Single	<5 Axl Double	5 Axle Double	>6 Axl Double	<6 Axl Multi	6 Axle Multi	>6 Axl Multi	Total
05/27/22	1	1	0	0	0	0	0	0	0	0	0	0	0	2
01:00	0	2	0	0	0	0	0	0	0	0	0	0	0	2
02:00	0	0	0	0	0	0	0	0	0	0	0	0	0	0
03:00	0	3	0	0	0	0	0	0	0	0	0	0	0	3
04:00	0	2	0	0	0	0	0	0	0	0	0	0	0	2
05:00	0	1	0	0	0	0	0	0	0	0	0	0	0	1
06:00	0	5	<b>3</b>	0	0	0	0	0	0	0	0	0	0	8
07:00	1	3	1	0	0	0	0	0	0	0	0	0	0	5
08:00	1	<b>14</b>	0	0	0	0	0	0	0	0	0	0	<b>2</b>	<b>17</b>
09:00	0	11	3	0	0	0	0	0	0	0	0	0	0	14
10:00	<b>2</b>	11	1	0	<b>1</b>	0	0	0	0	0	<b>1</b>	0	0	16
11:00	0	10	1	0	1	0	0	0	0	0	0	0	1	13
12 PM	0	14	0	0	0	0	0	0	0	0	0	0	0	14
13:00	1	10	0	0	0	0	<b>1</b>	0	0	0	0	0	<b>2</b>	14
14:00	0	11	1	0	0	0	0	0	0	0	0	0	0	12
15:00	1	<b>21</b>	0	0	<b>1</b>	0	0	0	0	0	0	0	0	<b>23</b>
16:00	1	17	<b>2</b>	0	0	<b>1</b>	0	0	<b>1</b>	0	0	0	0	22
17:00	<b>2</b>	15	0	0	1	1	0	0	0	<b>1</b>	0	0	1	21
18:00	1	16	2	0	0	0	0	0	0	0	0	0	0	19
19:00	2	16	0	0	0	0	0	0	0	0	0	0	1	19
20:00	1	11	0	0	0	0	0	0	0	0	0	0	0	12
21:00	0	11	0	0	0	0	0	0	0	0	0	0	0	11
22:00	0	7	0	0	0	0	0	0	0	0	0	0	0	7
23:00	0	3	0	0	0	0	0	0	0	0	0	0	0	3
Day Total	14	215	14	0	4	2	1	0	1	1	1	0	7	260
Percent	5.4%	82.7%	5.4%	0.0%	1.5%	0.8%	0.4%	0.0%	0.4%	0.4%	0.4%	0.0%	2.7%	
AM Peak	10:00	08:00	06:00		10:00						10:00		08:00	08:00
Vol.	2	14	3		1						1		2	17
PM Peak	17:00	15:00	16:00		15:00	16:00	13:00		16:00	17:00			13:00	15:00
Vol.	2	21	2		1	1	1		1	1			2	23

**Ontario Traffic, Inc.**  
 17705 Leslie St., Unit 6  
 Newmarket, Ontario L3Y 3E3  
 Tel: (905) 898-7711 Fax: (905) 898-3664

Site Code: 10  
 Station ID: U111  
 Creek Way between Des Jardines Dr &  
 Porter St  
 Date Start: 27-May-22  
 Date End: 02-Jun-22  
 Date Start: 27-May-22

NB, SB															
Start Time	Bikes	Cars & Trailers	2 Axle Long	Buses	2 Axle 6 Tire	3 Axle Single	4 Axle Single	<5 Axl Double	5 Axle Double	>6 Axl Double	<6 Axl Multi	6 Axle Multi	>6 Axl Multi	Total	
05/28/22	1	6	0	0	0	0	0	0	0	0	0	0	0	7	
01:00	0	2	0	0	0	0	0	0	0	0	0	0	0	2	
02:00	0	0	0	0	0	<b>1</b>	0	0	0	0	0	0	0	1	
03:00	0	1	0	0	0	0	0	0	0	0	0	0	0	1	
04:00	0	0	0	0	0	0	0	0	0	0	0	0	0	0	
05:00	0	2	1	0	0	0	0	0	0	0	0	0	0	3	
06:00	1	3	0	0	0	0	0	0	0	0	0	0	0	4	
07:00	0	2	1	0	0	1	0	0	0	0	0	0	0	4	
08:00	0	6	1	0	0	0	0	0	0	0	0	0	<b>1</b>	8	
09:00	1	14	1	0	0	1	<b>1</b>	0	0	0	0	0	0	18	
10:00	0	<b>21</b>	1	0	0	0	0	0	0	0	0	0	1	<b>23</b>	
11:00	<b>2</b>	11	<b>2</b>	0	0	1	0	0	0	0	0	0	0	16	
12 PM	<b>2</b>	14	1	0	0	0	0	0	0	0	0	0	0	17	
13:00	2	12	1	0	0	0	0	0	0	0	0	0	0	15	
14:00	0	17	1	0	0	0	0	0	<b>1</b>	0	0	0	1	20	
15:00	1	7	0	0	0	0	0	0	0	0	0	0	1	9	
16:00	1	15	1	0	0	0	0	0	0	0	0	0	0	17	
17:00	0	10	1	0	0	<b>1</b>	0	0	0	0	0	0	0	12	
18:00	1	9	0	0	0	0	0	0	0	0	0	0	0	10	
19:00	2	13	1	0	0	0	<b>1</b>	0	0	0	0	0	<b>4</b>	21	
20:00	1	<b>19</b>	<b>2</b>	0	0	0	0	0	0	0	0	0	0	<b>22</b>	
21:00	0	7	0	0	0	0	0	0	0	0	0	0	0	7	
22:00	0	6	0	0	0	0	0	0	0	0	<b>1</b>	0	0	7	
23:00	0	6	0	0	0	0	0	0	0	0	0	0	0	6	
Day Total	15	203	15	0	0	5	2	0	1	0	1	0	8	250	
Percent	6.0%	81.2%	6.0%	0.0%	0.0%	2.0%	0.8%	0.0%	0.4%	0.0%	0.4%	0.0%	3.2%		
AM Peak	11:00	10:00	11:00			02:00	09:00						08:00	10:00	
Vol.	2	21	2			1	1						1	23	
PM Peak	12:00	20:00	20:00			17:00	19:00		14:00		22:00		19:00	20:00	
Vol.	2	19	2			1	1		1		1		4	22	

**Ontario Traffic, Inc.**  
 17705 Leslie St., Unit 6  
 Newmarket, Ontario L3Y 3E3  
 Tel: (905) 898-7711 Fax: (905) 898-3664

Site Code: 10  
 Station ID: U111  
 Creek Way between Des Jardines Dr &  
 Porter St  
 Date Start: 27-May-22  
 Date End: 02-Jun-22  
 Date Start: 27-May-22

NB, SB														
Start Time	Bikes	Cars & Trailers	2 Axle Long	Buses	2 Axle 6 Tire	3 Axle Single	4 Axle Single	<5 Axl Double	5 Axle Double	>6 Axl Double	<6 Axl Multi	6 Axle Multi	>6 Axl Multi	Total
05/29/22	0	1	0	0	0	0	0	0	0	0	0	0	0	1
01:00	1	3	0	0	0	0	0	1	0	0	0	0	0	5
02:00	0	1	0	0	0	0	0	0	0	0	0	0	0	1
03:00	0	0	0	0	0	0	0	0	0	0	0	0	0	0
04:00	0	0	0	0	0	0	0	0	0	0	0	0	0	0
05:00	0	0	0	0	0	0	0	0	0	0	0	0	0	0
06:00	2	1	0	0	0	0	0	0	0	0	0	0	0	3
07:00	0	2	1	0	0	0	0	0	0	0	0	0	0	3
08:00	0	6	2	0	0	0	0	0	0	0	0	0	0	8
09:00	0	10	0	0	0	0	0	0	0	0	0	0	1	11
10:00	1	14	1	0	0	0	0	0	0	0	0	0	0	16
11:00	0	13	0	0	0	0	0	0	0	0	0	0	0	13
12 PM	1	16	1	0	0	0	0	0	0	0	0	0	0	18
13:00	3	12	2	0	0	0	0	0	1	0	0	0	1	19
14:00	2	12	2	0	0	0	0	0	0	0	0	0	0	16
15:00	3	12	2	0	0	0	0	0	0	0	0	0	0	17
16:00	2	12	1	0	0	0	0	0	0	0	0	0	0	15
17:00	0	13	2	0	0	0	0	0	0	0	0	0	0	15
18:00	0	11	2	0	0	0	0	0	0	0	0	0	0	13
19:00	0	14	0	0	0	0	0	0	0	0	0	0	0	14
20:00	0	12	0	0	0	0	0	0	0	0	0	0	0	12
21:00	0	9	0	0	0	0	1	0	0	0	0	0	1	11
22:00	0	2	1	0	0	0	0	0	0	0	0	0	0	3
23:00	0	3	0	0	0	0	0	0	0	0	0	0	0	3
Day Total	15	179	17	0	0	0	1	1	1	0	0	0	3	217
Percent	6.9%	82.5%	7.8%	0.0%	0.0%	0.0%	0.5%	0.5%	0.5%	0.0%	0.0%	0.0%	1.4%	
AM Peak	06:00	10:00	08:00					01:00					09:00	10:00
Vol.	2	14	2					1					1	16
PM Peak	13:00	12:00	13:00				21:00		13:00				13:00	13:00
Vol.	3	16	2				1		1				1	19



**Ontario Traffic, Inc.**  
 17705 Leslie St., Unit 6  
 Newmarket, Ontario L3Y 3E3  
 Tel: (905) 898-7711 Fax: (905) 898-3664

Site Code: 10  
 Station ID: U111  
 Creek Way between Des Jardines Dr &  
 Porter St  
 Date Start: 27-May-22  
 Date End: 02-Jun-22  
 Date Start: 27-May-22

NB, SB														
Start Time	Bikes	Cars & Trailers	2 Axle Long	Buses	2 Axle 6 Tire	3 Axle Single	4 Axle Single	<5 Axl Double	5 Axle Double	>6 Axl Double	<6 Axl Multi	6 Axle Multi	>6 Axl Multi	Total
05/30/22	0	3	0	0	0	0	0	0	0	0	0	0	0	3
01:00	0	1	0	0	0	0	0	0	0	0	0	0	0	1
02:00	0	1	0	0	0	0	0	0	0	0	0	0	0	1
03:00	0	0	0	0	0	0	0	0	0	0	0	0	0	0
04:00	0	1	0	0	0	0	0	0	0	0	0	0	0	1
05:00	0	3	1	0	0	0	0	0	0	0	0	0	0	4
06:00	0	1	1	1	0	0	0	0	0	0	0	0	0	3
07:00	0	1	0	0	0	0	0	0	0	0	0	0	0	1
08:00	0	12	1	0	0	0	0	0	0	0	1	0	0	14
09:00	0	6	1	0	0	0	0	0	0	0	0	0	0	7
10:00	0	10	1	0	0	0	0	0	0	0	0	0	0	11
11:00	0	7	5	0	0	0	0	0	0	0	0	0	0	12
12 PM	2	19	2	0	1	1	0	0	0	0	0	0	0	25
13:00	0	12	1	0	0	0	0	0	0	0	0	0	0	13
14:00	0	15	1	0	0	0	0	0	0	0	0	0	0	16
15:00	0	12	2	0	0	0	0	0	0	0	0	0	0	14
16:00	0	21	0	0	0	0	0	0	1	0	0	0	1	23
17:00	2	24	1	0	0	0	0	0	1	0	0	0	0	28
18:00	0	14	0	0	0	0	0	0	0	0	1	0	1	16
19:00	2	17	0	0	0	0	0	0	0	0	0	0	0	19
20:00	0	20	0	0	0	0	0	0	0	0	0	0	0	20
21:00	1	2	1	0	0	0	0	0	0	0	0	0	0	4
22:00	0	2	0	0	0	0	0	0	0	0	0	0	0	2
23:00	0	1	0	0	0	0	0	0	0	0	0	0	0	1
Day Total	7	205	18	1	1	1	0	0	2	0	2	0	2	239
Percent	2.9%	85.8%	7.5%	0.4%	0.4%	0.4%	0.0%	0.0%	0.8%	0.0%	0.8%	0.0%	0.8%	
AM Peak		08:00	11:00	06:00							08:00			08:00
Vol.		12	5	1							1			14
PM Peak	12:00	17:00	12:00		12:00	12:00			16:00		18:00		16:00	17:00
Vol.	2	24	2		1	1			1		1		1	28

**Ontario Traffic, Inc.**  
 17705 Leslie St., Unit 6  
 Newmarket, Ontario L3Y 3E3  
 Tel: (905) 898-7711 Fax: (905) 898-3664

Site Code: 10  
 Station ID: U111  
 Creek Way between Des Jardines Dr &  
 Porter St  
 Date Start: 27-May-22  
 Date End: 02-Jun-22  
 Date Start: 27-May-22

NB, SB														
Start Time	Bikes	Cars & Trailers	2 Axle Long	Buses	2 Axle 6 Tire	3 Axle Single	4 Axle Single	<5 Axl Double	5 Axle Double	>6 Axl Double	<6 Axl Multi	6 Axle Multi	>6 Axl Multi	Total
05/31/22	0	2	0	0	0	0	0	0	0	0	0	0	0	2
01:00	0	0	0	0	0	0	0	0	0	0	0	0	0	0
02:00	0	1	0	0	0	0	0	0	0	0	0	0	0	1
03:00	0	0	0	0	0	0	0	0	0	0	0	0	0	0
04:00	0	1	0	0	0	0	0	0	0	0	0	0	0	1
05:00	0	6	0	0	0	0	0	0	0	0	0	0	0	6
06:00	0	1	2	0	0	0	0	0	0	0	0	0	0	3
07:00	0	11	1	0	0	0	0	0	0	0	0	0	0	12
08:00	0	14	2	0	0	0	0	0	0	0	0	0	0	16
09:00	0	10	2	0	0	0	0	0	0	0	0	0	0	12
10:00	1	6	2	0	1	0	1	0	0	0	0	0	0	11
11:00	0	4	4	0	0	0	0	0	0	1	0	0	2	11
12 PM	1	20	6	0	0	1	0	0	0	0	0	0	0	28
13:00	0	5	3	0	1	0	0	0	0	0	0	0	0	9
14:00	0	12	2	0	0	1	0	0	0	0	0	0	0	15
15:00	1	15	1	0	1	0	0	0	0	0	0	0	0	18
16:00	1	14	2	0	0	0	0	0	1	0	2	0	0	20
17:00	2	12	0	0	0	0	1	0	0	0	1	0	0	16
18:00	1	17	1	0	0	0	0	0	0	0	0	0	1	20
19:00	3	12	0	0	0	0	0	0	0	0	0	0	0	15
20:00	2	10	0	0	0	0	0	0	0	0	0	0	1	13
21:00	2	9	1	0	0	0	1	0	0	1	0	0	0	14
22:00	0	3	0	0	0	0	0	0	0	0	0	0	0	3
23:00	0	5	1	0	0	0	0	0	0	0	0	0	1	7
Day Total	14	190	30	0	3	2	3	0	1	2	3	0	5	253
Percent	5.5%	75.1%	11.9%	0.0%	1.2%	0.8%	1.2%	0.0%	0.4%	0.8%	1.2%	0.0%	2.0%	
AM Peak	10:00	08:00	11:00		10:00		10:00			11:00			11:00	08:00
Vol.	1	14	4		1		1			1			2	16
PM Peak	19:00	12:00	12:00		13:00	12:00	17:00		16:00	21:00	16:00		18:00	12:00
Vol.	3	20	6		1	1	1		1	1	2		1	28

**Ontario Traffic, Inc.**  
 17705 Leslie St., Unit 6  
 Newmarket, Ontario L3Y 3E3  
 Tel: (905) 898-7711 Fax: (905) 898-3664

Site Code: 10  
 Station ID: U111  
 Creek Way between Des Jardines Dr &  
 Porter St  
 Date Start: 27-May-22  
 Date End: 02-Jun-22  
 Date Start: 27-May-22

NB, SB														
Start Time	Bikes	Cars & Trailers	2 Axle Long	Buses	2 Axle 6 Tire	3 Axle Single	4 Axle Single	<5 Axl Double	5 Axle Double	>6 Axl Double	<6 Axl Multi	6 Axle Multi	>6 Axl Multi	Total
06/01/22	0	3	0	0	0	0	0	0	0	0	0	0	0	3
01:00	0	0	0	0	0	0	0	0	0	0	0	0	0	0
02:00	0	2	0	0	0	0	0	0	0	0	0	0	0	2
03:00	0	1	0	0	0	0	0	0	0	0	0	0	0	1
04:00	0	1	0	0	0	0	0	0	0	0	0	0	0	1
05:00	0	6	0	0	0	0	0	0	0	0	0	0	0	6
06:00	1	1	<b>3</b>	0	0	0	0	0	0	0	0	0	0	5
07:00	1	14	0	0	0	0	0	0	0	0	0	0	0	15
08:00	<b>2</b>	<b>18</b>	0	0	0	0	0	0	0	0	0	0	0	<b>20</b>
09:00	0	9	2	0	0	0	0	0	0	0	0	0	0	11
10:00	0	6	1	0	0	0	0	0	0	0	0	0	0	7
11:00	0	15	2	0	0	0	0	0	0	0	0	0	0	17
12 PM	1	11	0	0	0	<b>1</b>	<b>1</b>	0	0	0	0	0	0	14
13:00	0	7	3	0	0	0	1	0	0	0	0	0	0	11
14:00	0	12	3	0	0	0	0	0	0	0	0	0	<b>2</b>	17
15:00	0	15	2	0	1	0	0	0	0	0	0	0	1	19
16:00	<b>2</b>	23	2	0	0	1	0	0	0	0	0	0	1	29
17:00	1	<b>27</b>	2	0	<b>2</b>	0	1	0	0	0	0	0	0	<b>33</b>
18:00	1	16	<b>4</b>	0	0	0	0	0	0	0	0	0	2	23
19:00	0	12	1	0	0	0	0	0	0	0	0	0	0	13
20:00	0	22	1	0	0	0	0	0	0	0	0	0	0	23
21:00	1	8	2	0	0	0	0	0	0	0	0	0	0	11
22:00	0	3	0	0	0	0	0	0	0	0	0	0	0	3
23:00	0	1	0	0	0	0	0	0	0	0	0	0	0	1
Day Total	10	233	28	0	3	2	3	0	0	0	0	0	6	285
Percent	3.5%	81.8%	9.8%	0.0%	1.1%	0.7%	1.1%	0.0%	0.0%	0.0%	0.0%	0.0%	2.1%	
AM Peak	08:00	08:00	06:00											08:00
Vol.	2	18	3											20
PM Peak	16:00	17:00	18:00		17:00	12:00	12:00						14:00	17:00
Vol.	2	27	4		2	1	1					2		33

**Ontario Traffic, Inc.**  
 17705 Leslie St., Unit 6  
 Newmarket, Ontario L3Y 3E3  
 Tel: (905) 898-7711 Fax: (905) 898-3664

Site Code: 10  
 Station ID: U111  
 Creek Way between Des Jardines Dr &  
 Porter St  
 Date Start: 27-May-22  
 Date End: 02-Jun-22  
 Date Start: 27-May-22

NB, SB														
Start Time	Bikes	Cars & Trailers	2 Axle Long	Buses	2 Axle 6 Tire	3 Axle Single	4 Axle Single	<5 Axl Double	5 Axle Double	>6 Axl Double	<6 Axl Multi	6 Axle Multi	>6 Axl Multi	Total
06/02/22	0	1	0	0	0	0	0	0	0	0	0	0	0	1
01:00	0	0	0	0	0	0	0	0	0	0	0	0	0	0
02:00	0	1	0	0	0	0	0	0	0	0	0	0	0	1
03:00	0	0	0	0	0	0	0	0	0	0	0	0	0	0
04:00	1	1	0	0	0	0	0	0	0	0	0	0	0	2
05:00	1	3	0	0	0	0	0	0	0	0	0	0	0	4
06:00	1	5	0	0	0	0	0	0	0	0	0	0	0	6
07:00	1	6	0	0	0	0	1	0	0	0	0	0	0	8
08:00	1	20	2	0	0	2	0	0	0	0	0	0	0	25
09:00	2	14	5	0	0	1	0	0	0	0	1	0	0	23
10:00	0	6	0	0	0	1	0	0	0	0	0	0	0	7
11:00	1	8	1	0	0	0	0	0	0	0	0	0	0	10
12 PM	0	5	2	0	0	0	0	0	0	0	0	0	0	7
13:00	2	7	6	0	1	0	0	0	0	0	1	0	0	17
14:00	0	13	0	0	0	0	0	0	0	0	0	0	0	13
15:00	2	20	2	1	0	0	0	0	0	0	0	0	0	25
16:00	1	18	3	0	0	0	0	0	0	0	0	0	1	23
17:00	1	21	3	0	1	0	0	1	0	0	0	0	0	27
18:00	3	17	2	0	0	0	0	0	0	0	0	0	0	22
19:00	2	12	0	0	0	0	0	0	0	0	0	0	1	15
20:00	2	18	0	0	0	0	0	0	0	0	0	0	0	20
21:00	0	10	1	0	0	0	0	0	0	0	0	0	0	11
22:00	0	6	0	0	0	0	0	0	0	0	0	0	0	6
23:00	0	2	2	0	0	0	0	0	0	0	0	0	0	4
Day Total	21	214	29	1	2	4	1	1	0	0	2	0	2	277
Percent	7.6%	77.3%	10.5%	0.4%	0.7%	1.4%	0.4%	0.4%	0.0%	0.0%	0.7%	0.0%	0.7%	
AM Peak	09:00	08:00	09:00			08:00	07:00				09:00			08:00
Vol.	2	20	5			2	1				1			25
PM Peak	18:00	17:00	13:00	15:00	13:00			17:00			13:00		16:00	17:00
Vol.	3	21	6	1	1			1			1		1	27
Grand Total	96	1439	151	2	13	16	11	2	6	3	9	0	33	1781
Percent	5.4%	80.8%	8.5%	0.1%	0.7%	0.9%	0.6%	0.1%	0.3%	0.2%	0.5%	0.0%	1.9%	















**Ontario Traffic, Inc.**  
 17705 Leslie St., Unit 6  
 Newmarket, Ontario L3Y 3E3  
 Tel: (905) 898-7711 Fax: (905) 898-3664

Site Code: 10  
 Station ID: U111  
 Creek Way between Des Jardines Dr &  
 Porter St  
 Date Start: 27-May-22  
 Date End: 02-Jun-22  
 Date Start: 27-May-22

NB

Start Time	1	16	24	32	40	48	56	64	72	80	89	97	105	113	121	9999	Total	Average (Mean)	85th Percent	
06/02/2																				
2	0	0	1	0	0	0	0	0	0	0	0	0	0	0	0	0	1	24	24	
01:00	0	0	0	0	0	0	0	0	0	0	0	0	0	0	0	0	0	*	*	
02:00	1	0	0	0	0	0	0	0	0	0	0	0	0	0	0	0	1	1	1	
03:00	0	0	0	0	0	0	0	0	0	0	0	0	0	0	0	0	0	*	*	
04:00	0	0	0	0	0	0	0	0	0	0	0	0	0	0	0	0	0	*	*	
05:00	0	0	0	0	0	0	0	0	0	0	0	0	0	0	0	0	0	*	*	
06:00	1	1	1	0	0	0	0	0	0	0	0	0	0	0	0	0	3	21	24	
07:00	2	0	2	1	0	0	0	0	0	0	0	0	0	0	0	0	5	17	25	
08:00	3	4	6	3	0	0	0	0	0	0	0	0	0	0	0	0	16	24	32	
09:00	6	2	2	1	0	0	0	0	0	0	0	0	0	0	0	0	11	13	24	
10:00	0	0	0	0	0	0	0	0	0	0	0	0	0	0	0	0	0	*	*	
11:00	1	2	3	3	0	0	0	0	0	0	0	0	0	0	0	0	9	28	33	
12 PM	0	1	0	1	0	0	0	0	0	0	0	0	0	0	0	0	2	24	32	
13:00	1	1	3	1	0	0	0	0	0	0	0	0	0	0	0	0	6	24	26	
14:00	1	4	1	1	0	0	0	0	0	0	0	0	0	0	0	0	7	21	31	
15:00	0	0	5	4	0	0	0	0	0	0	0	0	0	0	0	0	9	29	34	
16:00	0	5	3	4	1	0	0	0	0	0	0	0	0	0	0	0	13	27	34	
17:00	1	2	7	4	1	1	0	0	0	0	0	0	0	0	0	0	16	30	35	
18:00	2	4	4	2	0	0	0	0	0	0	0	0	0	0	0	0	12	24	27	
19:00	0	1	3	1	1	0	0	0	0	0	0	0	0	0	0	0	6	30	39	
20:00	0	2	4	1	1	0	0	0	0	0	0	0	0	0	0	0	8	28	39	
21:00	0	1	3	0	1	0	0	0	0	0	0	0	0	0	0	0	5	28	26	
22:00	0	1	0	1	1	0	0	0	0	0	0	0	0	0	0	0	3	32	40	
23:00	0	1	0	1	0	0	0	0	0	0	0	0	0	0	0	0	2	24	32	
Total	19	32	48	29	6	1	0	0	0	0	0	0	0	0	0	0	135			
Percent	14.1%	23.7%	35.6%	21.5%	4.4%	0.7%	0.0%	0.0%	0.0%	0.0%	0.0%	0.0%	0.0%	0.0%	0.0%	0.0%				
AM Peak Vol.	6	4	6	3																
PM Peak Vol.	2	5	7	4	1	1														
Total	94	262	337	134	24	1	0	0	0	0	0	0	0	0	0	0	852			

15th Percentile : 17 KPH  
 50th Percentile : 25 KPH  
 85th Percentile : 33 KPH  
 95th Percentile : 38 KPH

Stats  
 10 KPH Pace Speed : 22-31 KPH  
 Number in Pace : 403  
 Percent in Pace : 47.3%  
 Number of Vehicles > 40 KPH : 22  
 Percent of Vehicles > 40 KPH : 2.6%  
 Mean Speed(Average) : 25 KPH















**Ontario Traffic, Inc.**  
 17705 Leslie St., Unit 6  
 Newmarket, Ontario L3Y 3E3  
 Tel: (905) 898-7711 Fax: (905) 898-3664

Site Code: 10  
 Station ID: U111  
 Creek Way between Des Jardines Dr &  
 Porter St  
 Date Start: 27-May-22  
 Date End: 02-Jun-22  
 Date Start: 27-May-22

SB

Start Time	1	16	24	32	40	48	56	64	72	80	89	97	105	113	121	Total	Average (Mean)	85th Percent	
06/02/2																			
2	0	0	0	0	0	0	0	0	0	0	0	0	0	0	0	0	0	*	*
01:00	0	0	0	0	0	0	0	0	0	0	0	0	0	0	0	0	0	*	*
02:00	0	0	0	0	0	0	0	0	0	0	0	0	0	0	0	0	0	*	*
03:00	0	0	0	0	0	0	0	0	0	0	0	0	0	0	0	0	0	*	*
04:00	0	1	0	1	0	0	0	0	0	0	0	0	0	0	0	0	2	24	32
05:00	1	1	1	0	1	0	0	0	0	0	0	0	0	0	0	0	4	26	24
06:00	0	0	2	1	0	0	0	0	0	0	0	0	0	0	0	0	3	27	32
07:00	0	2	0	1	0	0	0	0	0	0	0	0	0	0	0	0	3	22	32
08:00	1	2	3	3	0	0	0	0	0	0	0	0	0	0	0	0	9	28	33
09:00	1	2	7	2	0	0	0	0	0	0	0	0	0	0	0	0	12	26	30
10:00	1	2	3	0	1	0	0	0	0	0	0	0	0	0	0	0	7	25	26
11:00	0	0	0	0	0	1	0	0	0	0	0	0	0	0	0	0	1	48	48
12 PM	0	0	3	0	2	0	0	0	0	0	0	0	0	0	0	0	5	31	40
13:00	1	4	2	2	2	0	0	0	0	0	0	0	0	0	0	0	11	28	39
14:00	0	1	3	1	1	0	0	0	0	0	0	0	0	0	0	0	6	30	39
15:00	0	6	4	2	1	3	0	0	0	0	0	0	0	0	0	0	16	30	48
16:00	0	3	3	2	1	1	0	0	0	0	0	0	0	0	0	0	10	30	33
17:00	1	3	4	2	1	0	0	0	0	0	0	0	0	0	0	0	11	26	32
18:00	1	5	3	1	0	0	0	0	0	0	0	0	0	0	0	0	10	21	25
19:00	1	2	2	1	2	0	1	0	0	0	0	0	0	0	0	0	9	32	41
20:00	0	5	6	0	1	0	0	0	0	0	0	0	0	0	0	0	12	25	28
21:00	0	1	3	2	0	0	0	0	0	0	0	0	0	0	0	0	6	27	32
22:00	0	2	1	0	0	0	0	0	0	0	0	0	0	0	0	0	3	19	24
23:00	0	2	0	0	0	0	0	0	0	0	0	0	0	0	0	0	2	16	17
Total	8	44	50	21	13	5	1	0	0	0	0	0	0	0	0	0	142		
Percent	5.6%	31.0%	35.2%	14.8%	9.2%	3.5%	0.7%	0.0%	0.0%	0.0%	0.0%	0.0%	0.0%	0.0%	0.0%	0.0%			
AM Peak	05:00	07:00	09:00	08:00	05:00	11:00													
Vol.	1	2	7	3	1	1													
PM Peak	13:00	15:00	20:00	13:00	12:00	15:00	19:00												
Vol.	1	6	6	2	2	3	1												
Total	87	371	295	123	43	9	1	0	0	0	0	0	0	0	0	0	929		

15th Percentile : 17 KPH  
 50th Percentile : 24 KPH  
 85th Percentile : 34 KPH  
 95th Percentile : 41 KPH

Stats  
 10 KPH Pace Speed : 16-25 KPH  
 Number in Pace : 445  
 Percent in Pace : 47.9%  
 Number of Vehicles > 40 KPH : 47  
 Percent of Vehicles > 40 KPH : 5.1%  
 Mean Speed(Average) : 25 KPH















**Ontario Traffic, Inc.**  
 17705 Leslie St., Unit 6  
 Newmarket, Ontario L3Y 3E3  
 Tel: (905) 898-7711 Fax: (905) 898-3664

Site Code: 10  
 Station ID: U111  
 Creek Way between Des Jardines Dr &  
 Porter St  
 Date Start: 27-May-22  
 Date End: 02-Jun-22  
 Date Start: 27-May-22

NB, SB	1	16	24	32	40	48	56	64	72	80	89	97	105	113	121	Total	Average (Mean)	85th Percent
06/02/2	15	23	31	39	47	55	63	71	79	88	96	104	112	120	9999			
2	0	0	1	0	0	0	0	0	0	0	0	0	0	0	0	1	24	24
01:00	0	0	0	0	0	0	0	0	0	0	0	0	0	0	0	0	*	*
02:00	1	0	0	0	0	0	0	0	0	0	0	0	0	0	0	1	1	1
03:00	0	0	0	0	0	0	0	0	0	0	0	0	0	0	0	0	*	*
04:00	0	1	0	1	0	0	0	0	0	0	0	0	0	0	0	2	24	32
05:00	1	1	1	0	1	0	0	0	0	0	0	0	0	0	0	4	26	24
06:00	1	1	3	1	0	0	0	0	0	0	0	0	0	0	0	6	24	26
07:00	2	2	2	2	0	0	0	0	0	0	0	0	0	0	0	8	25	32
08:00	4	6	9	6	0	0	0	0	0	0	0	0	0	0	0	25	25	33
09:00	7	4	9	3	0	0	0	0	0	0	0	0	0	0	0	23	20	31
10:00	1	2	3	0	1	0	0	0	0	0	0	0	0	0	0	7	25	26
11:00	1	2	3	3	0	1	0	0	0	0	0	0	0	0	0	10	30	33
12 PM	0	1	3	1	2	0	0	0	0	0	0	0	0	0	0	7	31	40
13:00	2	5	5	3	2	0	0	0	0	0	0	0	0	0	0	17	26	33
14:00	1	5	4	2	1	0	0	0	0	0	0	0	0	0	0	13	24	32
15:00	0	6	9	6	1	3	0	0	0	0	0	0	0	0	0	25	31	37
16:00	0	8	6	6	2	1	0	0	0	0	0	0	0	0	0	23	29	37
17:00	2	5	11	6	2	1	0	0	0	0	0	0	0	0	0	27	28	36
18:00	3	9	7	3	0	0	0	0	0	0	0	0	0	0	0	22	23	30
19:00	1	3	5	2	3	0	1	0	0	0	0	0	0	0	0	15	31	41
20:00	0	7	10	1	2	0	0	0	0	0	0	0	0	0	0	20	26	31
21:00	0	2	6	2	1	0	0	0	0	0	0	0	0	0	0	11	28	32
22:00	0	3	1	1	1	0	0	0	0	0	0	0	0	0	0	6	27	39
23:00	0	3	0	1	0	0	0	0	0	0	0	0	0	0	0	4	21	18
Total	27	76	98	50	19	6	1	0	0	0	0	0	0	0	0	277		
Percent	9.7%	27.4%	35.4%	18.1%	6.9%	2.2%	0.4%	0.0%	0.0%	0.0%	0.0%	0.0%	0.0%	0.0%	0.0%			
AM Peak	09:00	08:00	08:00	08:00	05:00	11:00												
Vol.	7	6	9	6	1	1												
PM Peak	18:00	18:00	17:00	15:00	19:00	15:00	19:00											
Vol.	3	9	11	6	3	3	1											
Total	181	633	632	257	67	10	1	0	0	0	0	0	0	0	0	1781		

15th Percentile : 17 KPH  
 50th Percentile : 24 KPH  
 85th Percentile : 34 KPH  
 95th Percentile : 39 KPH

Stats 10 KPH Pace Speed : 16-25 KPH  
 Number in Pace : 791  
 Percent in Pace : 44.4%  
 Number of Vehicles > 40 KPH : 69  
 Percent of Vehicles > 40 KPH : 3.9%  
 Mean Speed(Average) : 25 KPH

**Ontario Traffic, Inc.**  
 17705 Leslie St., Unit 6  
 Newmarket, Ontario L3Y 3E3  
 Tel: (905) 898-7711 Fax: (905) 898-3664

Site Code: 11  
 Station ID: U136  
 Corporate Dr between Lampman Ave &  
 Hobson Dr  
 Date Start: 27-May-22  
 Date End: 02-Jun-22  
 Date Start: 27-May-22

EB

Start Time	Bikes	Cars & Trailers	2 Axle Long	Buses	2 Axle 6 Tire	3 Axle Single	4 Axle Single	<5 Axl Double	5 Axle Double	>6 Axl Double	<6 Axl Multi	6 Axle Multi	>6 Axl Multi	Total
05/27/22	0	9	2	0	0	0	0	0	0	0	0	0	0	11
01:00	0	3	3	0	0	0	0	0	0	0	0	0	0	6
02:00	0	3	0	0	0	0	0	0	0	0	0	0	0	3
03:00	0	2	0	0	0	0	0	0	0	0	0	0	0	2
04:00	0	0	0	0	0	0	0	0	0	0	0	0	0	0
05:00	0	11	2	0	0	0	0	0	0	0	1	0	0	14
06:00	0	27	6	0	0	1	0	0	0	0	1	0	0	35
07:00	0	50	8	0	0	1	0	1	0	0	1	0	0	61
08:00	2	66	4	0	3	1	0	1	0	0	4	0	0	81
09:00	0	36	4	0	0	0	0	1	0	0	0	0	0	41
10:00	0	36	6	0	1	1	0	0	0	0	1	0	0	45
11:00	0	37	4	0	0	0	0	0	0	0	1	0	0	42
12 PM	1	48	4	0	0	0	0	0	0	1	1	0	0	55
13:00	0	52	5	0	0	0	1	1	0	0	0	0	0	59
14:00	1	69	10	0	0	0	1	0	0	0	1	0	0	82
15:00	1	56	8	0	2	0	0	0	1	0	3	0	0	71
16:00	0	81	4	0	1	0	0	0	0	0	2	0	0	88
17:00	2	83	3	0	2	0	0	0	0	0	2	0	0	92
18:00	0	50	7	0	0	0	0	0	0	0	3	0	0	60
19:00	0	48	3	0	0	0	0	0	0	0	0	0	0	51
20:00	0	41	3	0	1	1	0	0	0	0	0	0	0	46
21:00	1	34	2	0	0	0	0	0	0	0	1	0	0	38
22:00	0	29	0	0	0	0	0	0	0	0	0	0	0	29
23:00	0	25	0	0	0	0	0	0	0	0	0	0	0	25
Day Total	8	896	88	0	10	5	2	4	1	1	22	0	0	1037
Percent	0.8%	86.4%	8.5%	0.0%	1.0%	0.5%	0.2%	0.4%	0.1%	0.1%	2.1%	0.0%	0.0%	
AM Peak	08:00	08:00	07:00		08:00	06:00		07:00			08:00			08:00
Vol.	2	66	8		3	1		1			4			81
PM Peak	17:00	17:00	14:00		15:00	20:00	13:00	13:00	15:00	12:00	15:00			17:00
Vol.	2	83	10		2	1	1	1	1	1	3			92

**Ontario Traffic, Inc.**  
 17705 Leslie St., Unit 6  
 Newmarket, Ontario L3Y 3E3  
 Tel: (905) 898-7711 Fax: (905) 898-3664

Site Code: 11  
 Station ID: U136  
 Corporate Dr between Lampman Ave &  
 Hobson Dr  
 Date Start: 27-May-22  
 Date End: 02-Jun-22  
 Date Start: 27-May-22

EB

Start Time	Bikes	Cars & Trailers	2 Axle Long	Buses	2 Axle 6 Tire	3 Axle Single	4 Axle Single	<5 Axl Double	5 Axle Double	>6 Axl Double	<6 Axl Multi	6 Axle Multi	>6 Axl Multi	Total
05/28/22	0	11	1	0	0	0	0	0	0	0	0	0	0	12
01:00	1	8	0	0	0	0	0	0	0	0	0	0	0	9
02:00	0	4	1	0	0	0	0	0	0	0	0	0	0	5
03:00	0	3	0	0	0	0	0	0	0	0	0	0	0	3
04:00	0	2	0	0	0	0	0	0	0	0	0	0	0	2
05:00	0	13	1	0	0	0	0	0	0	0	0	0	0	14
06:00	0	24	4	0	1	0	0	0	0	0	0	0	0	29
07:00	0	15	2	0	0	0	0	0	0	0	0	0	0	17
08:00	1	17	0	0	0	0	0	0	0	0	0	0	0	18
09:00	0	24	1	0	0	0	0	0	0	0	0	0	0	25
10:00	0	43	5	0	0	0	0	0	0	0	0	0	0	48
11:00	0	38	7	0	1	0	1	0	0	0	1	0	0	48
12 PM	0	41	2	0	0	0	0	0	1	0	1	0	0	45
13:00	0	44	5	0	1	0	0	0	0	0	1	0	0	51
14:00	0	67	4	0	0	0	0	0	0	0	0	0	0	71
15:00	1	46	1	0	0	0	0	0	0	0	1	0	0	49
16:00	1	51	1	1	0	0	0	0	0	1	1	0	0	56
17:00	0	58	3	0	0	0	0	0	0	0	0	0	0	61
18:00	1	48	1	0	0	0	0	0	1	0	2	0	0	53
19:00	1	44	1	0	0	0	0	0	0	0	2	0	0	48
20:00	0	36	2	0	0	0	0	0	0	0	3	0	0	41
21:00	0	29	1	0	0	0	0	0	0	0	0	0	0	30
22:00	0	42	1	0	0	0	0	0	0	0	0	0	0	43
23:00	0	25	1	0	0	0	0	0	0	0	0	0	0	26
Day Total	6	733	45	1	3	0	1	0	2	1	12	0	0	804
Percent	0.7%	91.2%	5.6%	0.1%	0.4%	0.0%	0.1%	0.0%	0.2%	0.1%	1.5%	0.0%	0.0%	
AM Peak	01:00	10:00	11:00		06:00		11:00				11:00			10:00
Vol.	1	43	7		1		1				1			48
PM Peak	15:00	14:00	13:00	16:00	13:00				12:00	16:00	20:00			14:00
Vol.	1	67	5	1	1				1	1	3			71

**Ontario Traffic, Inc.**  
 17705 Leslie St., Unit 6  
 Newmarket, Ontario L3Y 3E3  
 Tel: (905) 898-7711 Fax: (905) 898-3664

Site Code: 11  
 Station ID: U136  
 Corporate Dr between Lampman Ave &  
 Hobson Dr  
 Date Start: 27-May-22  
 Date End: 02-Jun-22  
 Date Start: 27-May-22

EB

Start Time	Bikes	Cars & Trailers	2 Axle Long	Buses	2 Axle 6 Tire	3 Axle Single	4 Axle Single	<5 Axl Double	5 Axle Double	>6 Axl Double	<6 Axl Multi	6 Axle Multi	>6 Axl Multi	Total
05/29/22	0	5	1	0	0	0	0	0	0	0	0	0	0	6
01:00	0	14	1	0	0	0	0	0	0	0	0	0	0	15
02:00	0	6	0	0	0	0	0	0	0	0	0	0	0	6
03:00	0	3	1	0	0	0	0	0	0	0	0	0	0	4
04:00	0	0	1	0	0	0	0	0	0	0	0	0	0	1
05:00	0	12	1	0	0	0	0	0	0	0	0	0	0	13
06:00	0	21	4	0	0	0	0	0	0	0	0	0	0	25
07:00	0	11	1	0	0	0	0	0	0	0	0	0	0	12
08:00	0	17	1	0	0	0	0	0	0	0	0	0	0	18
09:00	1	18	0	0	0	0	0	0	0	0	0	0	0	19
10:00	0	27	2	0	0	0	0	0	1	0	0	0	0	30
11:00	2	40	1	0	1	0	0	1	0	0	2	0	0	47
12 PM	0	38	2	0	0	0	1	0	0	0	3	0	0	44
13:00	0	53	3	0	1	1	0	0	0	0	0	0	1	59
14:00	1	52	1	0	0	0	0	0	0	0	1	0	0	55
15:00	0	49	3	0	0	0	0	0	0	0	1	0	0	53
16:00	0	49	3	0	0	0	0	0	1	0	0	0	0	53
17:00	0	52	2	0	0	0	1	0	0	0	0	0	0	55
18:00	0	56	1	0	0	0	0	0	0	0	0	0	0	57
19:00	0	37	0	0	0	0	0	0	0	0	0	0	0	37
20:00	0	25	1	0	0	0	0	0	0	0	0	0	0	26
21:00	0	35	5	0	0	0	0	1	0	0	0	0	0	41
22:00	0	28	1	0	0	0	0	0	0	0	0	0	0	29
23:00	0	6	1	0	0	0	0	0	0	0	0	0	0	7
Day Total	4	654	37	0	2	1	2	2	2	0	7	0	1	712
Percent	0.6%	91.9%	5.2%	0.0%	0.3%	0.1%	0.3%	0.3%	0.3%	0.0%	1.0%	0.0%	0.1%	
AM Peak	11:00	11:00	06:00		11:00			11:00	10:00		11:00			11:00
Vol.	2	40	4		1			1	1		2			47
PM Peak	14:00	18:00	21:00		13:00	13:00	12:00	21:00	16:00		12:00		13:00	13:00
Vol.	1	56	5		1	1	1	1	1		3		1	59

**Ontario Traffic, Inc.**  
 17705 Leslie St., Unit 6  
 Newmarket, Ontario L3Y 3E3  
 Tel: (905) 898-7711 Fax: (905) 898-3664

Site Code: 11  
 Station ID: U136  
 Corporate Dr between Lampman Ave &  
 Hobson Dr  
 Date Start: 27-May-22  
 Date End: 02-Jun-22  
 Date Start: 27-May-22

EB

Start Time	Bikes	Cars & Trailers	2 Axle Long	Buses	2 Axle 6 Tire	3 Axle Single	4 Axle Single	<5 Axl Double	5 Axle Double	>6 Axl Double	<6 Axl Multi	6 Axle Multi	>6 Axl Multi	Total
05/30/22	0	6	0	0	0	0	0	0	0	0	0	0	0	6
01:00	0	0	0	0	0	0	0	0	0	0	0	0	0	0
02:00	0	1	0	0	0	0	0	0	0	0	0	0	0	1
03:00	0	3	1	0	0	0	0	0	0	0	0	0	0	4
04:00	0	2	1	0	0	0	0	0	0	0	0	0	0	3
05:00	0	12	2	0	0	0	0	0	0	0	0	0	0	14
06:00	0	30	2	0	0	1	0	1	0	0	1	0	0	35
07:00	0	37	5	0	2	0	0	0	0	0	1	0	0	45
08:00	0	<b>80</b>	3	0	1	0	0	0	1	0	1	0	0	<b>86</b>
09:00	1	47	2	0	3	0	0	0	1	0	0	0	0	54
10:00	2	34	2	0	0	0	1	0	1	0	0	0	0	40
11:00	0	30	4	0	1	1	0	0	0	0	0	0	1	37
12 PM	0	41	9	0	0	0	0	0	0	0	1	0	0	51
13:00	0	55	3	0	1	0	0	0	0	0	1	0	0	60
14:00	0	64	3	0	0	0	0	1	1	0	0	0	0	69
15:00	0	56	3	0	0	0	0	0	0	0	2	0	0	61
16:00	0	<b>90</b>	8	0	1	0	0	0	0	1	0	0	0	<b>100</b>
17:00	1	75	4	0	1	1	0	0	1	0	3	0	0	86
18:00	0	55	2	0	0	0	0	0	1	0	0	0	0	58
19:00	0	52	1	0	0	0	0	0	1	0	1	0	0	55
20:00	0	53	0	0	0	0	0	0	0	0	2	0	0	55
21:00	0	21	2	0	0	0	0	0	0	0	0	0	0	23
22:00	0	26	0	0	0	0	0	0	0	0	0	0	0	26
23:00	0	15	4	0	0	0	0	0	0	0	0	0	0	19
Day Total	4	885	61	0	10	3	1	2	7	1	13	0	1	988
Percent	0.4%	89.6%	6.2%	0.0%	1.0%	0.3%	0.1%	0.2%	0.7%	0.1%	1.3%	0.0%	0.1%	
AM Peak	10:00	08:00	07:00		09:00	06:00	10:00	06:00	08:00		06:00		11:00	08:00
Vol.	2	80	5		3	1	1	1	1		1		1	86
PM Peak	17:00	16:00	12:00		13:00	17:00		14:00	14:00	16:00	17:00			16:00
Vol.	1	90	9		1	1		1	1	1	3			100

**Ontario Traffic, Inc.**  
 17705 Leslie St., Unit 6  
 Newmarket, Ontario L3Y 3E3  
 Tel: (905) 898-7711 Fax: (905) 898-3664

Site Code: 11  
 Station ID: U136  
 Corporate Dr between Lampman Ave &  
 Hobson Dr  
 Date Start: 27-May-22  
 Date End: 02-Jun-22  
 Date Start: 27-May-22

EB

Start Time	Bikes	Cars & Trailers	2 Axle Long	Buses	2 Axle 6 Tire	3 Axle Single	4 Axle Single	<5 Axl Double	5 Axle Double	>6 Axl Double	<6 Axl Multi	6 Axle Multi	>6 Axl Multi	Total
05/31/22	0	1	1	0	0	0	0	0	0	0	0	0	0	2
01:00	0	3	1	0	0	0	0	0	0	0	0	0	0	4
02:00	0	3	0	0	0	0	0	0	0	0	0	0	0	3
03:00	0	0	0	0	0	0	0	0	0	0	0	0	0	0
04:00	0	1	0	0	0	0	0	0	0	0	0	0	0	1
05:00	0	11	1	0	0	0	0	0	0	0	0	0	0	12
06:00	0	34	4	0	0	0	0	0	0	0	0	0	0	38
07:00	0	39	6	0	0	0	1	0	0	0	2	0	0	48
08:00	0	<b>73</b>	8	0	<b>1</b>	0	0	<b>2</b>	0	0	<b>4</b>	0	0	<b>88</b>
09:00	0	42	<b>10</b>	0	0	0	0	0	0	0	0	0	0	52
10:00	<b>1</b>	19	6	0	0	<b>1</b>	0	0	0	0	0	0	0	27
11:00	0	30	5	0	1	0	1	0	0	0	0	0	0	37
12 PM	0	40	3	0	0	0	0	0	0	0	0	0	0	43
13:00	1	46	2	0	<b>2</b>	0	0	0	0	0	1	0	0	52
14:00	1	57	<b>7</b>	0	1	0	0	0	0	0	0	0	0	66
15:00	0	60	6	0	2	0	0	0	0	0	3	0	0	71
16:00	0	<b>85</b>	6	0	1	0	0	0	0	0	<b>4</b>	0	<b>1</b>	<b>97</b>
17:00	0	72	1	0	0	<b>1</b>	0	0	<b>1</b>	0	2	0	0	77
18:00	1	66	3	0	0	1	0	0	0	0	0	0	1	72
19:00	0	53	2	0	0	0	0	<b>1</b>	0	0	1	0	1	58
20:00	<b>2</b>	31	1	0	0	0	0	0	1	0	0	0	1	36
21:00	2	24	4	0	0	0	0	0	0	0	1	0	0	31
22:00	0	32	0	0	0	0	0	0	0	0	0	0	0	32
23:00	0	15	0	0	0	0	0	0	0	0	0	0	0	15
Day Total	8	837	77	0	8	3	2	3	2	0	18	0	4	962
Percent	0.8%	87.0%	8.0%	0.0%	0.8%	0.3%	0.2%	0.3%	0.2%	0.0%	1.9%	0.0%	0.4%	
AM Peak	10:00	08:00	09:00		08:00	10:00	07:00	08:00			08:00			08:00
Vol.	1	73	10		1	1	1	2			4			88
PM Peak	20:00	16:00	14:00		13:00	17:00		19:00	17:00		16:00		16:00	16:00
Vol.	2	85	7		2	1		1	1		4		1	97

**Ontario Traffic, Inc.**  
 17705 Leslie St., Unit 6  
 Newmarket, Ontario L3Y 3E3  
 Tel: (905) 898-7711 Fax: (905) 898-3664

Site Code: 11  
 Station ID: U136  
 Corporate Dr between Lampman Ave &  
 Hobson Dr  
 Date Start: 27-May-22  
 Date End: 02-Jun-22  
 Date Start: 27-May-22

EB

Start Time	Bikes	Cars & Trailers	2 Axle Long	Buses	2 Axle 6 Tire	3 Axle Single	4 Axle Single	<5 Axl Double	5 Axle Double	>6 Axl Double	<6 Axl Multi	6 Axle Multi	>6 Axl Multi	Total
06/01/22	0	7	2	0	0	0	0	0	0	0	0	0	0	9
01:00	0	4	1	0	0	0	0	0	0	0	0	0	0	5
02:00	0	4	0	0	0	0	0	0	0	0	0	0	0	4
03:00	0	1	0	0	0	0	0	0	0	0	0	0	0	1
04:00	0	2	1	0	0	0	0	0	0	0	0	0	0	3
05:00	0	13	1	0	0	0	0	0	0	0	0	0	0	14
06:00	0	30	2	0	0	0	0	0	1	0	0	0	0	33
07:00	0	39	8	0	0	0	0	1	1	0	1	0	0	50
08:00	0	<b>80</b>	6	0	<b>3</b>	0	0	0	<b>2</b>	0	1	0	0	<b>92</b>
09:00	0	36	<b>11</b>	0	1	0	0	0	0	0	0	0	0	48
10:00	0	35	5	0	0	0	0	0	0	0	0	0	0	40
11:00	0	28	6	0	0	0	<b>1</b>	0	0	0	1	0	0	36
12 PM	<b>1</b>	49	<b>7</b>	0	0	0	0	0	0	0	0	0	0	57
13:00	0	47	7	0	0	0	0	0	0	0	0	0	0	54
14:00	0	69	3	0	0	0	0	0	0	0	0	0	0	72
15:00	0	53	6	0	<b>2</b>	0	0	0	0	0	0	0	0	61
16:00	0	<b>95</b>	3	<b>1</b>	1	0	0	0	<b>1</b>	<b>1</b>	1	0	0	<b>103</b>
17:00	0	85	4	0	0	0	0	0	0	0	<b>4</b>	0	0	93
18:00	0	57	5	0	0	0	0	0	1	0	0	0	0	63
19:00	1	45	4	0	0	0	0	0	0	0	0	0	0	50
20:00	0	37	0	0	0	0	0	0	0	0	0	0	0	37
21:00	0	34	4	0	0	0	0	0	0	0	1	0	0	39
22:00	0	34	1	0	0	0	0	0	0	0	0	0	0	35
23:00	0	19	0	0	0	0	0	0	0	0	1	0	0	20
Day Total	2	903	87	1	7	0	1	1	6	1	10	0	0	1019
Percent	0.2%	88.6%	8.5%	0.1%	0.7%	0.0%	0.1%	0.1%	0.6%	0.1%	1.0%	0.0%	0.0%	
AM Peak		08:00	09:00		08:00		11:00	07:00	08:00		07:00			08:00
Vol.		80	11		3		1	1	2		1			92
PM Peak	12:00	16:00	12:00	16:00	15:00				16:00	16:00	17:00			16:00
Vol.	1	95	7	1	2				1	1	4			103

**Ontario Traffic, Inc.**  
 17705 Leslie St., Unit 6  
 Newmarket, Ontario L3Y 3E3  
 Tel: (905) 898-7711 Fax: (905) 898-3664

Site Code: 11  
 Station ID: U136  
 Corporate Dr between Lampman Ave &  
 Hobson Dr  
 Date Start: 27-May-22  
 Date End: 02-Jun-22  
 Date Start: 27-May-22

EB

Start Time	Bikes	Cars & Trailers	2 Axle Long	Buses	2 Axle 6 Tire	3 Axle Single	4 Axle Single	<5 Axl Double	5 Axle Double	>6 Axl Double	<6 Axl Multi	6 Axle Multi	>6 Axl Multi	Total
06/02/22	0	9	1	0	0	0	0	0	0	0	0	0	0	10
01:00	0	2	0	0	0	0	0	0	0	0	0	0	0	2
02:00	0	0	0	0	0	0	0	0	0	0	0	0	0	0
03:00	0	0	0	0	0	0	0	0	0	0	0	0	0	0
04:00	0	4	1	0	0	0	0	0	0	0	0	0	0	5
05:00	0	11	1	0	0	0	0	0	0	0	0	0	0	12
06:00	0	35	2	0	0	0	0	0	0	0	0	0	0	37
07:00	0	32	5	0	1	1	0	0	0	0	0	0	0	39
08:00	0	<b>65</b>	<b>6</b>	0	<b>2</b>	1	<b>1</b>	<b>1</b>	<b>1</b>	0	0	0	0	<b>77</b>
09:00	0	43	2	0	0	1	0	0	0	0	<b>3</b>	0	<b>1</b>	50
10:00	0	32	5	0	0	0	0	0	0	0	0	0	0	37
11:00	0	40	6	0	1	1	0	0	0	0	0	0	0	48
12 PM	0	51	1	0	1	0	0	0	1	0	1	0	0	55
13:00	<b>2</b>	43	<b>7</b>	0	1	<b>1</b>	<b>1</b>	0	0	<b>1</b>	2	0	0	58
14:00	0	57	3	0	0	0	0	0	0	0	1	0	0	61
15:00	0	59	6	0	<b>3</b>	0	0	0	<b>2</b>	0	0	0	<b>1</b>	71
16:00	0	<b>92</b>	6	0	1	0	1	<b>1</b>	0	0	1	0	1	<b>103</b>
17:00	0	52	6	0	1	0	0	0	0	0	<b>4</b>	0	0	63
18:00	1	50	1	0	0	0	0	0	1	0	1	0	0	54
19:00	0	52	4	0	0	0	0	0	1	0	1	0	0	58
20:00	0	53	0	0	0	0	0	0	1	0	2	0	0	56
21:00	0	23	3	0	0	0	0	0	0	0	0	0	0	26
22:00	0	25	4	0	0	0	0	0	0	0	0	0	0	29
23:00	0	19	2	0	0	0	0	0	0	0	0	0	0	21
Day Total	3	849	72	0	11	5	3	2	7	1	16	0	3	972
Percent	0.3%	87.3%	7.4%	0.0%	1.1%	0.5%	0.3%	0.2%	0.7%	0.1%	1.6%	0.0%	0.3%	
AM Peak Vol.		08:00 65	08:00 6		08:00 2	07:00 1	08:00 1	08:00 1	08:00 1		09:00 3		09:00 1	08:00 77
PM Peak Vol.	13:00 2	16:00 92	13:00 7		15:00 3	13:00 1	13:00 1	16:00 1	15:00 2	13:00 1	17:00 4		15:00 1	16:00 103
Grand Total	35	5757	467	2	51	17	12	14	27	5	98	0	9	6494
Percent	0.5%	88.7%	7.2%	0.0%	0.8%	0.3%	0.2%	0.2%	0.4%	0.1%	1.5%	0.0%	0.1%	



**Ontario Traffic, Inc.**  
 17705 Leslie St., Unit 6  
 Newmarket, Ontario L3Y 3E3  
 Tel: (905) 898-7711 Fax: (905) 898-3664

Site Code: 11  
 Station ID: U136  
 Corporate Dr between Lampman Ave &  
 Hobson Dr  
 Date Start: 27-May-22  
 Date End: 02-Jun-22  
 Date Start: 27-May-22

WB

Start Time	Bikes	Cars & Trailers	2 Axle Long	Buses	2 Axle 6 Tire	3 Axle Single	4 Axle Single	<5 Axl Double	5 Axle Double	>6 Axl Double	<6 Axl Multi	6 Axle Multi	>6 Axl Multi	Total
05/27/22	0	2	1	0	0	0	0	0	0	0	0	0	0	3
01:00	0	1	1	0	0	0	0	0	0	0	0	0	0	2
02:00	0	2	1	0	0	0	0	0	0	0	0	0	0	3
03:00	0	2	1	0	0	0	0	0	0	0	0	0	0	3
04:00	0	5	0	0	0	0	0	0	0	0	0	0	0	5
05:00	0	10	3	0	0	0	0	0	0	0	0	0	0	13
06:00	0	28	5	0	0	1	0	0	0	0	0	0	0	34
07:00	1	76	5	0	1	0	0	0	1	0	1	0	1	86
08:00	0	89	4	0	4	1	0	0	0	0	1	0	0	99
09:00	1	61	7	0	0	1	0	0	1	0	0	0	0	71
10:00	1	47	2	0	1	0	0	1	1	0	0	0	0	53
11:00	0	53	7	0	1	0	0	0	0	0	2	0	0	63
12 PM	0	48	5	0	0	0	0	0	1	0	1	0	0	55
13:00	1	49	2	0	0	0	0	0	0	0	1	0	0	53
14:00	0	57	8	0	1	0	0	0	0	0	2	0	0	68
15:00	0	82	9	0	0	0	0	0	1	0	1	0	1	94
16:00	0	91	6	0	1	0	1	0	0	0	2	0	1	102
17:00	2	87	6	0	0	0	0	1	0	0	2	0	0	98
18:00	1	68	6	0	1	0	0	0	1	0	2	0	0	79
19:00	0	45	0	0	0	0	0	0	1	0	1	0	0	47
20:00	0	40	2	0	0	0	0	0	0	0	1	0	0	43
21:00	0	27	1	0	1	0	0	0	0	0	0	0	0	29
22:00	0	26	2	0	0	0	0	0	0	0	0	0	0	28
23:00	0	36	1	0	0	0	0	0	0	0	1	0	0	38
Day Total	7	1032	85	0	11	3	1	2	7	0	18	0	3	1169
Percent	0.6%	88.3%	7.3%	0.0%	0.9%	0.3%	0.1%	0.2%	0.6%	0.0%	1.5%	0.0%	0.3%	
AM Peak	07:00	08:00	09:00		08:00	06:00		10:00	07:00		11:00		07:00	08:00
Vol.	1	89	7		4	1		1	1		2		1	99
PM Peak	17:00	16:00	15:00		14:00		16:00	17:00	12:00		14:00		15:00	16:00
Vol.	2	91	9		1		1	1	1		2		1	102

**Ontario Traffic, Inc.**  
 17705 Leslie St., Unit 6  
 Newmarket, Ontario L3Y 3E3  
 Tel: (905) 898-7711 Fax: (905) 898-3664

Site Code: 11  
 Station ID: U136  
 Corporate Dr between Lampman Ave &  
 Hobson Dr  
 Date Start: 27-May-22  
 Date End: 02-Jun-22  
 Date Start: 27-May-22

WB

Start Time	Bikes	Cars & Trailers	2 Axle Long	Buses	2 Axle 6 Tire	3 Axle Single	4 Axle Single	<5 Axl Double	5 Axle Double	>6 Axl Double	<6 Axl Multi	6 Axle Multi	>6 Axl Multi	Total
05/28/22	0	8	0	0	0	0	0	0	0	0	0	0	0	8
01:00	0	6	1	0	0	0	0	0	0	0	1	0	0	8
02:00	0	2	0	0	0	0	0	0	0	0	0	0	0	2
03:00	0	2	0	0	0	0	0	0	0	0	0	0	0	2
04:00	0	5	1	0	0	0	0	0	0	0	0	0	0	6
05:00	0	7	1	0	0	0	0	0	0	0	0	0	0	8
06:00	0	19	3	0	1	0	0	0	0	0	0	0	0	23
07:00	0	28	1	0	0	0	0	0	0	0	1	0	0	30
08:00	0	39	1	0	0	0	0	0	0	0	0	0	0	40
09:00	0	60	4	0	0	1	0	0	0	0	0	0	0	65
10:00	0	49	2	0	0	0	0	0	0	0	1	0	0	52
11:00	1	56	6	0	0	0	0	0	1	0	1	0	0	65
12 PM	0	48	5	0	0	0	0	0	0	0	1	0	0	54
13:00	1	60	4	0	0	0	0	1	0	0	1	0	0	67
14:00	0	72	2	0	2	0	0	0	0	0	0	0	0	76
15:00	1	49	3	0	0	0	0	0	0	0	2	0	0	55
16:00	2	68	2	0	0	0	0	0	0	0	1	0	0	73
17:00	1	46	0	0	0	0	0	0	0	0	0	0	0	47
18:00	1	56	2	0	0	1	0	0	0	0	0	0	0	60
19:00	0	42	1	0	0	0	0	1	0	0	0	0	0	44
20:00	3	37	1	0	0	0	0	0	0	0	2	0	0	43
21:00	0	26	0	0	0	0	0	1	0	0	0	0	0	27
22:00	0	25	0	0	0	0	0	0	0	0	0	0	0	25
23:00	0	40	1	0	0	0	0	0	0	0	0	0	0	41
Day Total	10	850	41	0	3	2	0	3	1	0	11	0	0	921
Percent	1.1%	92.3%	4.5%	0.0%	0.3%	0.2%	0.0%	0.3%	0.1%	0.0%	1.2%	0.0%	0.0%	
AM Peak	11:00	09:00	11:00		06:00	09:00			11:00		01:00			09:00
Vol.	1	60	6		1	1			1		1			65
PM Peak	20:00	14:00	12:00		14:00	18:00		13:00			15:00			14:00
Vol.	3	72	5		2	1		1			2			76

**Ontario Traffic, Inc.**  
 17705 Leslie St., Unit 6  
 Newmarket, Ontario L3Y 3E3  
 Tel: (905) 898-7711 Fax: (905) 898-3664

Site Code: 11  
 Station ID: U136  
 Corporate Dr between Lampman Ave &  
 Hobson Dr  
 Date Start: 27-May-22  
 Date End: 02-Jun-22  
 Date Start: 27-May-22

WB

Start Time	Bikes	Cars & Trailers	2 Axle Long	Buses	2 Axle 6 Tire	3 Axle Single	4 Axle Single	<5 Axl Double	5 Axle Double	>6 Axl Double	<6 Axl Multi	6 Axle Multi	>6 Axl Multi	Total
05/29/22	0	8	0	0	0	0	0	0	0	0	0	0	0	8
01:00	0	6	0	0	0	0	0	0	0	0	0	0	0	6
02:00	0	2	1	0	0	0	0	0	0	0	0	0	0	3
03:00	0	2	0	0	0	0	0	0	0	0	0	0	0	2
04:00	0	2	2	0	0	0	0	0	0	0	0	0	0	4
05:00	0	5	0	0	0	0	0	0	0	0	0	0	0	5
06:00	1	7	2	0	0	0	0	0	0	0	0	0	0	10
07:00	0	24	1	0	0	0	0	0	0	0	0	0	0	25
08:00	0	33	2	0	0	0	0	0	0	0	0	0	0	35
09:00	0	52	0	0	0	0	0	0	0	0	0	0	0	52
10:00	1	<b>53</b>	<b>5</b>	0	0	0	<b>1</b>	<b>1</b>	0	0	<b>2</b>	0	0	<b>63</b>
11:00	<b>2</b>	42	2	0	<b>1</b>	0	0	0	0	0	2	0	0	49
12 PM	0	66	0	0	0	0	0	0	0	<b>1</b>	<b>2</b>	0	0	69
13:00	<b>1</b>	45	2	0	0	0	0	0	<b>1</b>	0	1	0	0	50
14:00	0	53	3	0	0	0	0	0	1	0	1	0	0	58
15:00	0	<b>78</b>	1	0	0	0	0	0	1	0	0	<b>1</b>	0	<b>81</b>
16:00	0	54	4	0	0	0	0	0	1	0	2	0	0	61
17:00	0	38	0	0	0	0	0	<b>1</b>	0	0	1	0	0	40
18:00	0	54	<b>5</b>	0	0	0	0	0	0	0	2	0	0	61
19:00	1	46	2	0	0	0	0	0	0	0	0	0	0	49
20:00	0	25	0	0	0	0	0	0	0	0	0	0	0	25
21:00	0	20	1	0	0	0	0	0	0	0	0	0	0	21
22:00	0	15	2	0	0	0	0	0	0	0	0	0	0	17
23:00	0	27	1	0	0	0	0	0	0	0	0	0	0	28
Day Total	6	757	36	0	1	0	1	2	4	1	13	1	0	822
Percent	0.7%	92.1%	4.4%	0.0%	0.1%	0.0%	0.1%	0.2%	0.5%	0.1%	1.6%	0.1%	0.0%	
AM Peak	11:00	10:00	10:00		11:00		10:00	10:00			10:00			10:00
Vol.	2	53	5		1		1	1			2			63
PM Peak	13:00	15:00	18:00					17:00	13:00	12:00	12:00	15:00		15:00
Vol.	1	78	5					1	1	1	2	1		81

**Ontario Traffic, Inc.**  
 17705 Leslie St., Unit 6  
 Newmarket, Ontario L3Y 3E3  
 Tel: (905) 898-7711 Fax: (905) 898-3664

Site Code: 11  
 Station ID: U136  
 Corporate Dr between Lampman Ave &  
 Hobson Dr  
 Date Start: 27-May-22  
 Date End: 02-Jun-22  
 Date Start: 27-May-22

WB

Start Time	Bikes	Cars & Trailers	2 Axle Long	Buses	2 Axle 6 Tire	3 Axle Single	4 Axle Single	<5 Axl Double	5 Axle Double	>6 Axl Double	<6 Axl Multi	6 Axle Multi	>6 Axl Multi	Total
05/30/22	0	3	0	0	0	0	0	0	0	0	0	0	0	3
01:00	0	2	1	0	0	0	0	0	0	0	0	0	0	3
02:00	0	3	0	0	0	0	0	0	0	0	0	0	0	3
03:00	0	1	1	0	0	0	0	0	0	0	0	0	0	2
04:00	0	4	3	0	0	0	0	0	0	0	0	0	0	7
05:00	0	14	1	0	0	0	0	1	0	0	0	0	0	16
06:00	0	27	3	0	0	0	0	0	0	0	0	0	0	30
07:00	0	62	4	0	0	0	0	0	0	0	0	0	0	66
08:00	0	<b>96</b>	3	0	0	0	0	<b>2</b>	0	0	0	0	<b>2</b>	<b>103</b>
09:00	0	52	4	0	<b>1</b>	0	0	0	0	0	<b>1</b>	0	1	59
10:00	0	44	<b>6</b>	0	0	<b>1</b>	0	0	0	0	0	0	0	51
11:00	0	43	6	0	1	1	0	0	<b>1</b>	0	0	0	0	52
12 PM	0	51	6	0	<b>2</b>	0	0	0	0	0	0	0	0	59
13:00	0	56	3	0	0	0	0	0	0	0	0	0	0	59
14:00	0	57	2	0	0	0	0	0	0	0	0	0	0	59
15:00	0	58	6	0	0	0	0	<b>2</b>	0	<b>1</b>	0	0	0	67
16:00	0	<b>94</b>	<b>7</b>	0	0	0	0	0	0	0	<b>5</b>	<b>1</b>	<b>1</b>	<b>108</b>
17:00	0	79	3	0	0	0	<b>1</b>	0	0	0	3	0	0	86
18:00	0	61	1	0	0	0	0	0	0	0	2	0	0	64
19:00	0	32	4	0	0	0	0	0	0	0	2	0	0	38
20:00	0	38	1	0	0	<b>1</b>	0	0	0	0	0	0	0	40
21:00	0	15	0	0	0	0	0	0	0	0	1	0	0	16
22:00	0	24	0	0	0	0	0	0	0	0	1	0	0	25
23:00	0	30	2	0	0	0	0	0	0	0	0	0	0	32
Day Total	0	946	67	0	4	3	1	5	1	1	15	1	4	1048
Percent	0.0%	90.3%	6.4%	0.0%	0.4%	0.3%	0.1%	0.5%	0.1%	0.1%	1.4%	0.1%	0.4%	
AM Peak		08:00	10:00		09:00	10:00		08:00	11:00		09:00		08:00	08:00
Vol.		96	6		1	1		2	1		1		2	103
PM Peak		16:00	16:00		12:00	20:00	17:00	15:00		15:00	16:00	16:00	16:00	16:00
Vol.		94	7		2	1	1	2		1	5	1	1	108

**Ontario Traffic, Inc.**  
 17705 Leslie St., Unit 6  
 Newmarket, Ontario L3Y 3E3  
 Tel: (905) 898-7711 Fax: (905) 898-3664

Site Code: 11  
 Station ID: U136  
 Corporate Dr between Lampman Ave &  
 Hobson Dr  
 Date Start: 27-May-22  
 Date End: 02-Jun-22  
 Date Start: 27-May-22

WB

Start Time	Bikes	Cars & Trailers	2 Axle Long	Buses	2 Axle 6 Tire	3 Axle Single	4 Axle Single	<5 Axl Double	5 Axle Double	>6 Axl Double	<6 Axl Multi	6 Axle Multi	>6 Axl Multi	Total
05/31/22	0	2	1	0	0	0	0	0	0	0	0	0	0	3
01:00	0	0	0	0	0	0	0	0	0	0	0	0	0	0
02:00	0	1	0	0	0	0	0	0	0	0	0	0	0	1
03:00	0	2	0	0	0	0	0	0	0	0	0	0	0	2
04:00	0	4	0	0	0	0	0	0	0	0	0	0	0	4
05:00	0	18	3	0	0	0	0	0	0	0	0	0	0	21
06:00	0	34	6	0	0	0	0	0	0	0	1	0	0	41
07:00	0	64	3	0	2	0	0	0	0	0	0	0	0	69
08:00	0	96	8	0	0	0	0	0	0	0	1	0	0	105
09:00	0	50	6	0	0	0	0	0	1	0	0	0	0	57
10:00	0	28	7	0	0	2	0	0	0	0	2	0	0	39
11:00	0	41	5	0	1	0	0	0	0	0	0	0	0	47
12 PM	0	54	9	0	1	0	0	0	0	0	1	0	0	65
13:00	0	36	3	0	1	0	0	0	0	0	0	0	0	40
14:00	0	57	6	0	0	0	0	0	0	0	0	0	0	63
15:00	0	83	11	0	0	0	0	0	0	0	3	0	1	98
16:00	0	78	8	0	0	0	0	0	0	0	6	0	0	92
17:00	1	83	1	0	1	0	1	1	0	0	0	0	0	88
18:00	0	66	3	0	0	0	0	0	0	0	1	0	1	71
19:00	1	41	0	0	0	0	1	0	1	0	1	0	0	45
20:00	1	37	2	0	0	0	0	0	0	0	0	0	0	40
21:00	1	23	0	0	0	0	0	0	0	0	0	0	0	24
22:00	0	29	2	0	0	0	0	0	0	0	1	0	0	32
23:00	0	28	2	0	0	0	0	0	0	0	0	0	0	30
Day Total	4	955	86	0	6	2	2	1	2	0	17	0	2	1077
Percent	0.4%	88.7%	8.0%	0.0%	0.6%	0.2%	0.2%	0.1%	0.2%	0.0%	1.6%	0.0%	0.2%	
AM Peak		08:00	08:00		07:00	10:00			09:00		10:00			08:00
Vol.		96	8		2	2			1		2			105
PM Peak	17:00	15:00	15:00		12:00		17:00	17:00	19:00		16:00		15:00	15:00
Vol.	1	83	11		1		1	1	1		6		1	98

**Ontario Traffic, Inc.**  
 17705 Leslie St., Unit 6  
 Newmarket, Ontario L3Y 3E3  
 Tel: (905) 898-7711 Fax: (905) 898-3664

Site Code: 11  
 Station ID: U136  
 Corporate Dr between Lampman Ave &  
 Hobson Dr  
 Date Start: 27-May-22  
 Date End: 02-Jun-22  
 Date Start: 27-May-22

WB

Start Time	Bikes	Cars & Trailers	2 Axle Long	Buses	2 Axle 6 Tire	3 Axle Single	4 Axle Single	<5 Axl Double	5 Axle Double	>6 Axl Double	<6 Axl Multi	6 Axle Multi	>6 Axl Multi	Total
06/01/22	0	3	1	0	0	0	0	0	0	0	0	0	0	4
01:00	0	0	0	0	0	0	0	0	0	0	0	0	0	0
02:00	0	2	1	0	0	0	0	0	0	0	0	0	0	3
03:00	0	4	0	0	0	0	0	0	0	0	0	0	0	4
04:00	0	5	0	0	0	0	0	0	0	0	0	0	0	5
05:00	0	14	1	0	0	0	0	0	0	0	0	0	0	15
06:00	0	28	6	0	0	0	0	0	1	0	3	0	0	38
07:00	0	62	2	0	1	0	1	1	0	0	3	0	0	70
08:00	0	<b>89</b>	4	<b>1</b>	<b>2</b>	0	0	1	1	0	0	0	0	<b>98</b>
09:00	<b>1</b>	54	7	0	1	0	0	0	0	0	1	<b>1</b>	0	65
10:00	0	53	4	0	0	0	0	0	0	1	0	0	0	58
11:00	1	42	<b>8</b>	0	0	0	0	0	1	0	0	0	0	52
12 PM	0	50	6	0	0	0	1	0	1	0	4	0	0	62
13:00	0	33	5	0	1	0	0	1	0	0	0	0	0	40
14:00	<b>1</b>	60	9	0	0	0	0	0	0	0	0	0	0	70
15:00	0	81	<b>13</b>	0	1	0	1	0	1	0	3	0	0	<b>100</b>
16:00	0	83	3	0	1	0	1	0	1	0	4	0	0	93
17:00	0	<b>85</b>	5	0	1	0	0	0	0	0	3	0	0	94
18:00	0	63	3	0	0	0	0	0	0	0	0	0	0	66
19:00	0	43	3	0	0	0	1	0	0	0	0	0	0	47
20:00	0	38	1	0	0	0	0	0	0	0	1	0	0	40
21:00	0	22	4	0	0	0	0	0	0	0	1	0	0	27
22:00	0	12	1	0	0	0	0	0	0	0	0	0	0	13
23:00	0	32	1	0	0	0	0	0	0	0	0	0	0	33
Day Total	3	958	88	1	8	0	5	3	6	1	23	1	0	1097
Percent	0.3%	87.3%	8.0%	0.1%	0.7%	0.0%	0.5%	0.3%	0.5%	0.1%	2.1%	0.1%	0.0%	
AM Peak	09:00	08:00	11:00	08:00	08:00		07:00	07:00	06:00	10:00	06:00	09:00		08:00
Vol.	1	89	8	1	2		1	1	1	1	3	1		98
PM Peak	14:00	17:00	15:00		13:00		12:00	13:00	12:00		12:00			15:00
Vol.	1	85	13		1		1	1	1		4			100

**Ontario Traffic, Inc.**  
 17705 Leslie St., Unit 6  
 Newmarket, Ontario L3Y 3E3  
 Tel: (905) 898-7711 Fax: (905) 898-3664

Site Code: 11  
 Station ID: U136  
 Corporate Dr between Lampman Ave &  
 Hobson Dr  
 Date Start: 27-May-22  
 Date End: 02-Jun-22  
 Date Start: 27-May-22

WB

Start Time	Bikes	Cars & Trailers	2 Axle Long	Buses	2 Axle 6 Tire	3 Axle Single	4 Axle Single	<5 Axl Double	5 Axle Double	>6 Axl Double	<6 Axl Multi	6 Axle Multi	>6 Axl Multi	Total
06/02/22	0	4	0	0	0	0	0	0	0	0	0	0	0	4
01:00	0	1	1	0	0	0	0	0	0	0	0	0	0	2
02:00	0	1	0	0	0	0	0	0	0	0	0	0	0	1
03:00	0	2	0	0	0	0	0	0	0	0	0	0	0	2
04:00	0	4	0	0	0	0	0	0	0	0	0	0	0	4
05:00	0	13	1	0	0	0	0	0	0	0	0	0	0	14
06:00	0	32	4	0	0	0	0	0	0	0	0	0	0	36
07:00	0	71	5	0	1	0	0	0	0	0	1	0	0	78
08:00	0	<b>91</b>	3	0	<b>3</b>	0	0	0	<b>1</b>	0	1	0	0	<b>99</b>
09:00	0	56	5	0	1	0	0	0	0	0	0	0	0	62
10:00	0	52	5	0	0	<b>1</b>	<b>1</b>	0	0	0	<b>2</b>	0	0	61
11:00	0	50	<b>6</b>	0	0	0	0	0	0	0	1	0	0	57
12 PM	0	64	6	0	0	0	0	0	0	0	0	0	<b>1</b>	71
13:00	0	38	6	0	<b>2</b>	<b>1</b>	0	0	0	0	0	0	0	47
14:00	0	54	<b>13</b>	0	0	0	0	0	0	0	1	0	0	68
15:00	<b>1</b>	79	10	0	1	0	<b>1</b>	<b>1</b>	0	0	1	0	1	95
16:00	0	81	6	0	2	0	0	0	0	0	2	0	0	91
17:00	0	<b>93</b>	6	0	0	0	0	0	<b>1</b>	0	<b>5</b>	0	1	<b>106</b>
18:00	0	67	4	0	1	0	1	0	0	0	2	0	0	75
19:00	0	36	2	0	0	0	0	0	0	0	1	0	0	39
20:00	0	40	2	0	0	0	0	0	0	0	1	0	0	43
21:00	0	23	0	0	0	0	0	0	1	0	0	0	0	24
22:00	0	16	1	0	0	0	0	0	0	0	0	0	0	17
23:00	0	35	0	0	1	0	0	0	0	0	0	0	0	36
Day Total	1	1003	86	0	12	2	3	1	3	0	18	0	3	1132
Percent	0.1%	88.6%	7.6%	0.0%	1.1%	0.2%	0.3%	0.1%	0.3%	0.0%	1.6%	0.0%	0.3%	
AM Peak Vol.		08:00 91	11:00 6		08:00 3	10:00 1	10:00 1		08:00 1		10:00 2			08:00 99
PM Peak Vol.	15:00 1	17:00 93	14:00 13		13:00 2	13:00 1	15:00 1	15:00 1	17:00 1		17:00 5		12:00 1	17:00 106
Grand Total	31	6501	489	1	45	12	13	17	24	3	115	3	12	7266
Percent	0.4%	89.5%	6.7%	0.0%	0.6%	0.2%	0.2%	0.2%	0.3%	0.0%	1.6%	0.0%	0.2%	

**Ontario Traffic, Inc.**  
 17705 Leslie St., Unit 6  
 Newmarket, Ontario L3Y 3E3  
 Tel: (905) 898-7711 Fax: (905) 898-3664

Site Code: 11  
 Station ID: U136  
 Corporate Dr between Lampman Ave &  
 Hobson Dr  
 Date Start: 27-May-22  
 Date End: 02-Jun-22  
 Date Start: 27-May-22

EB, WB

Start Time	Bikes	Cars & Trailers	2 Axle Long	Buses	2 Axle 6 Tire	3 Axle Single	4 Axle Single	<5 Axl Double	5 Axle Double	>6 Axl Double	<6 Axl Multi	6 Axle Multi	>6 Axl Multi	Total
05/27/22	0	11	3	0	0	0	0	0	0	0	0	0	0	14
01:00	0	4	4	0	0	0	0	0	0	0	0	0	0	8
02:00	0	5	1	0	0	0	0	0	0	0	0	0	0	6
03:00	0	4	1	0	0	0	0	0	0	0	0	0	0	5
04:00	0	5	0	0	0	0	0	0	0	0	0	0	0	5
05:00	0	21	5	0	0	0	0	0	0	0	1	0	0	27
06:00	0	55	11	0	0	2	0	0	0	0	1	0	0	69
07:00	1	126	13	0	1	1	0	1	1	0	2	0	1	147
08:00	2	155	8	0	7	2	0	1	0	0	5	0	0	180
09:00	1	97	11	0	0	1	0	1	1	0	0	0	0	112
10:00	1	83	8	0	2	1	0	1	1	0	1	0	0	98
11:00	0	90	11	0	1	0	0	0	0	0	3	0	0	105
12 PM	1	96	9	0	0	0	0	0	1	1	2	0	0	110
13:00	1	101	7	0	0	0	1	1	0	0	1	0	0	112
14:00	1	126	18	0	1	0	1	0	0	0	3	0	0	150
15:00	1	138	17	0	2	0	0	0	2	0	4	0	1	165
16:00	0	172	10	0	2	0	1	0	0	0	4	0	1	190
17:00	4	170	9	0	2	0	0	1	0	0	4	0	0	190
18:00	1	118	13	0	1	0	0	0	1	0	5	0	0	139
19:00	0	93	3	0	0	0	0	0	1	0	1	0	0	98
20:00	0	81	5	0	1	1	0	0	0	0	1	0	0	89
21:00	1	61	3	0	1	0	0	0	0	0	1	0	0	67
22:00	0	55	2	0	0	0	0	0	0	0	0	0	0	57
23:00	0	61	1	0	0	0	0	0	0	0	1	0	0	63
Day Total	15	1928	173	0	21	8	3	6	8	1	40	0	3	2206
Percent	0.7%	87.4%	7.8%	0.0%	1.0%	0.4%	0.1%	0.3%	0.4%	0.0%	1.8%	0.0%	0.1%	
AM Peak	08:00	08:00	07:00		08:00	06:00		07:00	07:00		08:00		07:00	08:00
Vol.	2	155	13		7	2		1	1		5		1	180
PM Peak	17:00	16:00	14:00		15:00	20:00	13:00	13:00	15:00	12:00	18:00		15:00	16:00
Vol.	4	172	18		2	1	1	1	2	1	5		1	190



**Ontario Traffic, Inc.**  
 17705 Leslie St., Unit 6  
 Newmarket, Ontario L3Y 3E3  
 Tel: (905) 898-7711 Fax: (905) 898-3664

Site Code: 11  
 Station ID: U136  
 Corporate Dr between Lampman Ave &  
 Hobson Dr  
 Date Start: 27-May-22  
 Date End: 02-Jun-22  
 Date Start: 27-May-22

EB, WB

Start Time	Bikes	Cars & Trailers	2 Axle Long	Buses	2 Axle 6 Tire	3 Axle Single	4 Axle Single	<5 Axl Double	5 Axle Double	>6 Axl Double	<6 Axl Multi	6 Axle Multi	>6 Axl Multi	Total
05/28/22	0	19	1	0	0	0	0	0	0	0	0	0	0	20
01:00	1	14	1	0	0	0	0	0	0	0	1	0	0	17
02:00	0	6	1	0	0	0	0	0	0	0	0	0	0	7
03:00	0	5	0	0	0	0	0	0	0	0	0	0	0	5
04:00	0	7	1	0	0	0	0	0	0	0	0	0	0	8
05:00	0	20	2	0	0	0	0	0	0	0	0	0	0	22
06:00	0	43	7	0	2	0	0	0	0	0	0	0	0	52
07:00	0	43	3	0	0	0	0	0	0	0	1	0	0	47
08:00	1	56	1	0	0	0	0	0	0	0	0	0	0	58
09:00	0	84	5	0	0	1	0	0	0	0	0	0	0	90
10:00	0	92	7	0	0	0	0	0	0	0	1	0	0	100
11:00	1	94	13	0	1	0	1	0	1	0	2	0	0	113
12 PM	0	89	7	0	0	0	0	0	1	0	2	0	0	99
13:00	1	104	9	0	1	0	0	1	0	0	2	0	0	118
14:00	0	139	6	0	2	0	0	0	0	0	0	0	0	147
15:00	2	95	4	0	0	0	0	0	0	0	3	0	0	104
16:00	3	119	3	1	0	0	0	0	0	1	2	0	0	129
17:00	1	104	3	0	0	0	0	0	0	0	0	0	0	108
18:00	2	104	3	0	0	1	0	0	1	0	2	0	0	113
19:00	1	86	2	0	0	0	0	1	0	0	2	0	0	92
20:00	3	73	3	0	0	0	0	0	0	0	5	0	0	84
21:00	0	55	1	0	0	0	0	1	0	0	0	0	0	57
22:00	0	67	1	0	0	0	0	0	0	0	0	0	0	68
23:00	0	65	2	0	0	0	0	0	0	0	0	0	0	67
Day Total	16	1583	86	1	6	2	1	3	3	1	23	0	0	1725
Percent	0.9%	91.8%	5.0%	0.1%	0.3%	0.1%	0.1%	0.2%	0.2%	0.1%	1.3%	0.0%	0.0%	
AM Peak	01:00	11:00	11:00		06:00	09:00	11:00		11:00		11:00			11:00
Vol.	1	94	13		2	1	1		1		2			113
PM Peak	16:00	14:00	13:00	16:00	14:00	18:00		13:00	12:00	16:00	20:00			14:00
Vol.	3	139	9	1	2	1		1	1	1	5			147

**Ontario Traffic, Inc.**  
 17705 Leslie St., Unit 6  
 Newmarket, Ontario L3Y 3E3  
 Tel: (905) 898-7711 Fax: (905) 898-3664

Site Code: 11  
 Station ID: U136  
 Corporate Dr between Lampman Ave &  
 Hobson Dr  
 Date Start: 27-May-22  
 Date End: 02-Jun-22  
 Date Start: 27-May-22

EB, WB

Start Time	Bikes	Cars & Trailers	2 Axle Long	Buses	2 Axle 6 Tire	3 Axle Single	4 Axle Single	<5 Axl Double	5 Axle Double	>6 Axl Double	<6 Axl Multi	6 Axle Multi	>6 Axl Multi	Total
05/29/22	0	13	1	0	0	0	0	0	0	0	0	0	0	14
01:00	0	20	1	0	0	0	0	0	0	0	0	0	0	21
02:00	0	8	1	0	0	0	0	0	0	0	0	0	0	9
03:00	0	5	1	0	0	0	0	0	0	0	0	0	0	6
04:00	0	2	3	0	0	0	0	0	0	0	0	0	0	5
05:00	0	17	1	0	0	0	0	0	0	0	0	0	0	18
06:00	1	28	6	0	0	0	0	0	0	0	0	0	0	35
07:00	0	35	2	0	0	0	0	0	0	0	0	0	0	37
08:00	0	50	3	0	0	0	0	0	0	0	0	0	0	53
09:00	1	70	0	0	0	0	0	0	0	0	0	0	0	71
10:00	1	80	<b>7</b>	0	0	0	<b>1</b>	<b>1</b>	<b>1</b>	0	2	0	0	93
11:00	<b>4</b>	<b>82</b>	3	0	<b>2</b>	0	0	1	0	0	<b>4</b>	0	0	<b>96</b>
12 PM	0	104	2	0	0	0	<b>1</b>	0	0	<b>1</b>	<b>5</b>	0	0	113
13:00	<b>1</b>	98	5	0	<b>1</b>	<b>1</b>	0	0	1	0	1	0	<b>1</b>	109
14:00	1	105	4	0	0	0	0	0	1	0	2	0	0	113
15:00	0	<b>127</b>	4	0	0	0	0	0	1	0	1	<b>1</b>	0	<b>134</b>
16:00	0	103	<b>7</b>	0	0	0	0	0	<b>2</b>	0	2	0	0	114
17:00	0	90	2	0	0	0	1	<b>1</b>	0	0	1	0	0	95
18:00	0	110	6	0	0	0	0	0	0	0	2	0	0	118
19:00	1	83	2	0	0	0	0	0	0	0	0	0	0	86
20:00	0	50	1	0	0	0	0	0	0	0	0	0	0	51
21:00	0	55	6	0	0	0	0	1	0	0	0	0	0	62
22:00	0	43	3	0	0	0	0	0	0	0	0	0	0	46
23:00	0	33	2	0	0	0	0	0	0	0	0	0	0	35
Day Total	10	1411	73	0	3	1	3	4	6	1	20	1	1	1534
Percent	0.7%	92.0%	4.8%	0.0%	0.2%	0.1%	0.2%	0.3%	0.4%	0.1%	1.3%	0.1%	0.1%	
AM Peak	11:00	11:00	10:00		11:00		10:00	10:00	10:00		11:00			11:00
Vol.	4	82	7		2		1	1	1		4			96
PM Peak	13:00	15:00	16:00		13:00	13:00	12:00	17:00	16:00	12:00	12:00	15:00	13:00	15:00
Vol.	1	127	7		1	1	1	1	2	1	5	1	1	134

**Ontario Traffic, Inc.**  
 17705 Leslie St., Unit 6  
 Newmarket, Ontario L3Y 3E3  
 Tel: (905) 898-7711 Fax: (905) 898-3664

Site Code: 11  
 Station ID: U136  
 Corporate Dr between Lampman Ave &  
 Hobson Dr  
 Date Start: 27-May-22  
 Date End: 02-Jun-22  
 Date Start: 27-May-22

EB, WB

Start Time	Bikes	Cars & Trailers	2 Axle Long	Buses	2 Axle 6 Tire	3 Axle Single	4 Axle Single	<5 Axl Double	5 Axle Double	>6 Axl Double	<6 Axl Multi	6 Axle Multi	>6 Axl Multi	Total
05/30/22	0	9	0	0	0	0	0	0	0	0	0	0	0	9
01:00	0	2	1	0	0	0	0	0	0	0	0	0	0	3
02:00	0	4	0	0	0	0	0	0	0	0	0	0	0	4
03:00	0	4	2	0	0	0	0	0	0	0	0	0	0	6
04:00	0	6	4	0	0	0	0	0	0	0	0	0	0	10
05:00	0	26	3	0	0	0	0	1	0	0	0	0	0	30
06:00	0	57	5	0	0	1	0	1	0	0	1	0	0	65
07:00	0	99	9	0	2	0	0	0	0	0	1	0	0	111
08:00	0	<b>176</b>	6	0	1	0	0	<b>2</b>	<b>1</b>	0	1	0	<b>2</b>	<b>189</b>
09:00	1	99	6	0	<b>4</b>	0	0	0	1	0	1	0	1	113
10:00	<b>2</b>	78	8	0	0	1	<b>1</b>	0	1	0	0	0	0	91
11:00	0	73	<b>10</b>	0	2	<b>2</b>	0	0	1	0	0	0	1	89
12 PM	0	92	<b>15</b>	0	<b>2</b>	0	0	0	0	0	1	0	0	110
13:00	0	111	6	0	1	0	0	0	0	0	1	0	0	119
14:00	0	121	5	0	0	0	0	1	<b>1</b>	0	0	0	0	128
15:00	0	114	9	0	0	0	0	<b>2</b>	0	<b>1</b>	2	0	0	128
16:00	0	<b>184</b>	15	0	1	0	0	0	0	1	5	<b>1</b>	<b>1</b>	<b>208</b>
17:00	<b>1</b>	154	7	0	1	<b>1</b>	<b>1</b>	0	1	0	<b>6</b>	0	0	172
18:00	0	116	3	0	0	0	0	0	1	0	2	0	0	122
19:00	0	84	5	0	0	0	0	0	1	0	3	0	0	93
20:00	0	91	1	0	0	1	0	0	0	0	2	0	0	95
21:00	0	36	2	0	0	0	0	0	0	0	1	0	0	39
22:00	0	50	0	0	0	0	0	0	0	0	1	0	0	51
23:00	0	45	6	0	0	0	0	0	0	0	0	0	0	51
Day Total	4	1831	128	0	14	6	2	7	8	2	28	1	5	2036
Percent	0.2%	89.9%	6.3%	0.0%	0.7%	0.3%	0.1%	0.3%	0.4%	0.1%	1.4%	0.0%	0.2%	
AM Peak	10:00	08:00	11:00		09:00	11:00	10:00	08:00	08:00		06:00		08:00	08:00
Vol.	2	176	10		4	2	1	2	1		1		2	189
PM Peak	17:00	16:00	12:00		12:00	17:00	17:00	15:00	14:00	15:00	17:00	16:00	16:00	16:00
Vol.	1	184	15		2	1	1	2	1	1	6	1	1	208

**Ontario Traffic, Inc.**  
 17705 Leslie St., Unit 6  
 Newmarket, Ontario L3Y 3E3  
 Tel: (905) 898-7711 Fax: (905) 898-3664

Site Code: 11  
 Station ID: U136  
 Corporate Dr between Lampman Ave &  
 Hobson Dr  
 Date Start: 27-May-22  
 Date End: 02-Jun-22  
 Date Start: 27-May-22

EB, WB

Start Time	Bikes	Cars & Trailers	2 Axle Long	Buses	2 Axle 6 Tire	3 Axle Single	4 Axle Single	<5 Axl Double	5 Axle Double	>6 Axl Double	<6 Axl Multi	6 Axle Multi	>6 Axl Multi	Total
05/31/22	0	3	2	0	0	0	0	0	0	0	0	0	0	5
01:00	0	3	1	0	0	0	0	0	0	0	0	0	0	4
02:00	0	4	0	0	0	0	0	0	0	0	0	0	0	4
03:00	0	2	0	0	0	0	0	0	0	0	0	0	0	2
04:00	0	5	0	0	0	0	0	0	0	0	0	0	0	5
05:00	0	29	4	0	0	0	0	0	0	0	0	0	0	33
06:00	0	68	10	0	0	0	0	0	0	0	1	0	0	79
07:00	0	103	9	0	2	0	1	0	0	0	2	0	0	117
08:00	0	<b>169</b>	<b>16</b>	0	1	0	0	2	0	0	5	0	0	<b>193</b>
09:00	0	92	16	0	0	0	0	0	1	0	0	0	0	109
10:00	1	47	13	0	0	3	0	0	0	0	2	0	0	66
11:00	0	71	10	0	2	0	1	0	0	0	0	0	0	84
12 PM	0	94	12	0	1	0	0	0	0	0	1	0	0	108
13:00	1	82	5	0	3	0	0	0	0	0	1	0	0	92
14:00	1	114	13	0	1	0	0	0	0	0	0	0	0	129
15:00	0	143	17	0	2	0	0	0	0	0	6	0	1	169
16:00	0	<b>163</b>	14	0	1	0	0	0	0	0	10	0	1	<b>189</b>
17:00	1	155	2	0	1	1	1	1	1	0	2	0	0	165
18:00	1	132	6	0	0	1	0	0	0	0	1	0	2	143
19:00	1	94	2	0	0	0	1	1	1	0	2	0	1	103
20:00	3	68	3	0	0	0	0	0	1	0	0	0	1	76
21:00	3	47	4	0	0	0	0	0	0	0	1	0	0	55
22:00	0	61	2	0	0	0	0	0	0	0	1	0	0	64
23:00	0	43	2	0	0	0	0	0	0	0	0	0	0	45
Day Total	12	1792	163	0	14	5	4	4	4	0	35	0	6	2039
Percent	0.6%	87.9%	8.0%	0.0%	0.7%	0.2%	0.2%	0.2%	0.2%	0.0%	1.7%	0.0%	0.3%	
AM Peak	10:00	08:00	08:00		07:00	10:00	07:00	08:00	09:00		08:00			08:00
Vol.	1	169	16		2	3	1	2	1		5			193
PM Peak	20:00	16:00	15:00		13:00	17:00	17:00	17:00	17:00		16:00		18:00	16:00
Vol.	3	163	17		3	1	1	1	1		10		2	189

**Ontario Traffic, Inc.**  
 17705 Leslie St., Unit 6  
 Newmarket, Ontario L3Y 3E3  
 Tel: (905) 898-7711 Fax: (905) 898-3664

Site Code: 11  
 Station ID: U136  
 Corporate Dr between Lampman Ave &  
 Hobson Dr  
 Date Start: 27-May-22  
 Date End: 02-Jun-22  
 Date Start: 27-May-22

EB, WB

Start Time	Bikes	Cars & Trailers	2 Axle Long	Buses	2 Axle 6 Tire	3 Axle Single	4 Axle Single	<5 Axl Double	5 Axle Double	>6 Axl Double	<6 Axl Multi	6 Axle Multi	>6 Axl Multi	Total
06/01/22	0	10	3	0	0	0	0	0	0	0	0	0	0	13
01:00	0	4	1	0	0	0	0	0	0	0	0	0	0	5
02:00	0	6	1	0	0	0	0	0	0	0	0	0	0	7
03:00	0	5	0	0	0	0	0	0	0	0	0	0	0	5
04:00	0	7	1	0	0	0	0	0	0	0	0	0	0	8
05:00	0	27	2	0	0	0	0	0	0	0	0	0	0	29
06:00	0	58	8	0	0	0	0	0	2	0	3	0	0	71
07:00	0	101	10	0	1	0	1	2	1	0	4	0	0	120
08:00	0	<b>169</b>	10	<b>1</b>	<b>5</b>	0	0	1	<b>3</b>	0	1	0	0	<b>190</b>
09:00	<b>1</b>	90	<b>18</b>	0	2	0	0	0	0	0	1	<b>1</b>	0	113
10:00	0	88	9	0	0	0	0	0	0	<b>1</b>	0	0	0	98
11:00	1	70	14	0	0	0	1	0	1	0	1	0	0	88
12 PM	<b>1</b>	99	13	0	0	0	<b>1</b>	0	1	0	4	0	0	119
13:00	0	80	12	0	1	0	0	<b>1</b>	0	0	0	0	0	94
14:00	1	129	12	0	0	0	0	0	0	0	0	0	0	142
15:00	0	134	<b>19</b>	0	<b>3</b>	0	1	0	1	0	3	0	0	161
16:00	0	<b>178</b>	6	<b>1</b>	2	0	1	0	<b>2</b>	<b>1</b>	5	0	0	<b>196</b>
17:00	0	170	9	0	1	0	0	0	0	0	<b>7</b>	0	0	187
18:00	0	120	8	0	0	0	0	0	1	0	0	0	0	129
19:00	1	88	7	0	0	0	1	0	0	0	0	0	0	97
20:00	0	75	1	0	0	0	0	0	0	0	1	0	0	77
21:00	0	56	8	0	0	0	0	0	0	0	2	0	0	66
22:00	0	46	2	0	0	0	0	0	0	0	0	0	0	48
23:00	0	51	1	0	0	0	0	0	0	0	1	0	0	53
Day Total	5	1861	175	2	15	0	6	4	12	2	33	1	0	2116
Percent	0.2%	87.9%	8.3%	0.1%	0.7%	0.0%	0.3%	0.2%	0.6%	0.1%	1.6%	0.0%	0.0%	
AM Peak	09:00	08:00	09:00	08:00	08:00		07:00	07:00	08:00	10:00	07:00	09:00		08:00
Vol.	1	169	18	1	5		1	2	3	1	4	1		190
PM Peak	12:00	16:00	15:00	16:00	15:00		12:00	13:00	16:00	16:00	17:00			16:00
Vol.	1	178	19	1	3		1	1	2	1	7			196

**Ontario Traffic, Inc.**  
 17705 Leslie St., Unit 6  
 Newmarket, Ontario L3Y 3E3  
 Tel: (905) 898-7711 Fax: (905) 898-3664

Site Code: 11  
 Station ID: U136  
 Corporate Dr between Lampman Ave &  
 Hobson Dr  
 Date Start: 27-May-22  
 Date End: 02-Jun-22  
 Date Start: 27-May-22

EB, WB

Start Time	Bikes	Cars & Trailers	2 Axle Long	Buses	2 Axle 6 Tire	3 Axle Single	4 Axle Single	<5 Axl Double	5 Axle Double	>6 Axl Double	<6 Axl Multi	6 Axle Multi	>6 Axl Multi	Total
06/02/22	0	13	1	0	0	0	0	0	0	0	0	0	0	14
01:00	0	3	1	0	0	0	0	0	0	0	0	0	0	4
02:00	0	1	0	0	0	0	0	0	0	0	0	0	0	1
03:00	0	2	0	0	0	0	0	0	0	0	0	0	0	2
04:00	0	8	1	0	0	0	0	0	0	0	0	0	0	9
05:00	0	24	2	0	0	0	0	0	0	0	0	0	0	26
06:00	0	67	6	0	0	0	0	0	0	0	0	0	0	73
07:00	0	103	10	0	2	1	0	0	0	0	1	0	0	117
08:00	0	<b>156</b>	9	0	<b>5</b>	1	<b>1</b>	<b>1</b>	<b>2</b>	0	1	0	0	<b>176</b>
09:00	0	99	7	0	1	1	0	0	0	0	<b>3</b>	0	<b>1</b>	112
10:00	0	84	10	0	0	1	1	0	0	0	2	0	0	98
11:00	0	90	<b>12</b>	0	1	1	0	0	0	0	1	0	0	105
12 PM	0	115	7	0	1	0	0	0	1	0	1	0	1	126
13:00	<b>2</b>	81	13	0	3	<b>2</b>	<b>1</b>	0	0	<b>1</b>	2	0	0	105
14:00	0	111	<b>16</b>	0	0	0	0	0	0	0	2	0	0	129
15:00	1	138	16	0	<b>4</b>	0	1	<b>1</b>	<b>2</b>	0	1	0	<b>2</b>	166
16:00	0	<b>173</b>	12	0	3	0	1	1	0	0	3	0	1	<b>194</b>
17:00	0	145	12	0	1	0	0	0	1	0	<b>9</b>	0	1	169
18:00	1	117	5	0	1	0	1	0	1	0	3	0	0	129
19:00	0	88	6	0	0	0	0	0	1	0	2	0	0	97
20:00	0	93	2	0	0	0	0	0	1	0	3	0	0	99
21:00	0	46	3	0	0	0	0	0	1	0	0	0	0	50
22:00	0	41	5	0	0	0	0	0	0	0	0	0	0	46
23:00	0	54	2	0	1	0	0	0	0	0	0	0	0	57
Day Total	4	1852	158	0	23	7	6	3	10	1	34	0	6	2104
Percent	0.2%	88.0%	7.5%	0.0%	1.1%	0.3%	0.3%	0.1%	0.5%	0.0%	1.6%	0.0%	0.3%	
AM Peak Vol.		08:00 156	11:00 12		08:00 5	07:00 1	08:00 1	08:00 1	08:00 2		09:00 3		09:00 1	08:00 176
PM Peak Vol.	13:00 2	16:00 173	14:00 16		15:00 4	13:00 2	13:00 1	15:00 1	15:00 2	13:00 1	17:00 9		15:00 2	16:00 194
Grand Total	66	12258	956	3	96	29	25	31	51	8	213	3	21	13760
Percent	0.5%	89.1%	6.9%	0.0%	0.7%	0.2%	0.2%	0.2%	0.4%	0.1%	1.5%	0.0%	0.2%	















**Ontario Traffic, Inc.**  
 17705 Leslie St., Unit 6  
 Newmarket, Ontario L3Y 3E3  
 Tel: (905) 898-7711 Fax: (905) 898-3664

Site Code: 11  
 Station ID: U136  
 Corporate Dr between Lampman Ave &  
 Hobson Dr  
 Date Start: 27-May-22  
 Date End: 02-Jun-22  
 Date Start: 27-May-22

EB

Start Time	1	16	24	32	40	48	56	64	72	80	89	97	105	113	121	Total	Average (Mean)	85th Percent	
06/02/2																			
2	0	0	3	5	2	0	0	0	0	0	0	0	0	0	0	10	34	36	
01:00	0	0	0	2	0	0	0	0	0	0	0	0	0	0	0	2	32	33	
02:00	0	0	0	0	0	0	0	0	0	0	0	0	0	0	0	0	*	*	
03:00	0	0	0	0	0	0	0	0	0	0	0	0	0	0	0	0	*	*	
04:00	0	0	2	1	2	0	0	0	0	0	0	0	0	0	0	5	34	40	
05:00	0	0	1	8	3	0	0	0	0	0	0	0	0	0	0	12	36	40	
06:00	0	1	2	18	12	3	0	1	0	0	0	0	0	0	0	37	39	45	
07:00	0	1	4	19	14	1	0	0	0	0	0	0	0	0	0	39	37	44	
08:00	1	1	9	34	29	2	0	1	0	0	0	0	0	0	0	77	38	44	
09:00	1	0	4	26	17	2	0	0	0	0	0	0	0	0	0	50	37	44	
10:00	0	0	3	20	12	2	0	0	0	0	0	0	0	0	0	37	38	43	
11:00	0	1	4	29	13	1	0	0	0	0	0	0	0	0	0	48	37	43	
12 PM	0	2	3	30	16	4	0	0	0	0	0	0	0	0	0	55	38	45	
13:00	3	0	6	21	24	4	0	0	0	0	0	0	0	0	0	58	37	46	
14:00	0	1	3	37	18	2	0	0	0	0	0	0	0	0	0	61	38	44	
15:00	0	1	7	38	21	4	0	0	0	0	0	0	0	0	0	71	38	44	
16:00	1	1	10	48	37	6	0	0	0	0	0	0	0	0	0	103	38	45	
17:00	0	1	5	28	24	4	0	1	0	0	0	0	0	0	0	63	39	46	
18:00	0	1	6	26	19	2	0	0	0	0	0	0	0	0	0	54	38	44	
19:00	0	0	8	28	18	4	0	0	0	0	0	0	0	0	0	58	38	45	
20:00	0	2	7	21	22	4	0	0	0	0	0	0	0	0	0	56	38	45	
21:00	0	0	3	14	7	2	0	0	0	0	0	0	0	0	0	26	38	44	
22:00	0	1	7	12	9	0	0	0	0	0	0	0	0	0	0	29	35	43	
23:00	0	0	5	9	6	1	0	0	0	0	0	0	0	0	0	21	36	43	
Total	6	14	102	474	325	48	0	3	0	0	0	0	0	0	0	972			
Percent	0.6%	1.4%	10.5%	48.8%	33.4%	4.9%	0.0%	0.3%	0.0%	0.0%	0.0%	0.0%	0.0%	0.0%	0.0%				
AM Peak	08:00	06:00	08:00	08:00	08:00	06:00		06:00											
Vol.	1	1	9	34	29	3		1											
PM Peak	13:00	12:00	16:00	16:00	16:00	16:00		17:00											
Vol.	3	2	10	48	37	6		1											
Total	54	97	704	3141	2211	265	15	7	0	0	0	0	0	0	0	6494			

15th Percentile : 32 KPH  
 50th Percentile : 38 KPH  
 85th Percentile : 45 KPH  
 95th Percentile : 47 KPH

Stats  
 10 KPH Pace Speed : 32-41 KPH  
 Number in Pace : 3695  
 Percent in Pace : 56.9%  
 Number of Vehicles > 40 KPH : 2221  
 Percent of Vehicles > 40 KPH : 34.2%  
 Mean Speed(Average) : 38 KPH















**Ontario Traffic, Inc.**  
 17705 Leslie St., Unit 6  
 Newmarket, Ontario L3Y 3E3  
 Tel: (905) 898-7711 Fax: (905) 898-3664

Site Code: 11  
 Station ID: U136  
 Corporate Dr between Lampman Ave &  
 Hobson Dr  
 Date Start: 27-May-22  
 Date End: 02-Jun-22  
 Date Start: 27-May-22

WB

Start Time	1	16	24	32	40	48	56	64	72	80	89	97	105	113	121	Total	Average (Mean)	85th Percent	
06/02/2																			
2	0	0	3	1	0	0	0	0	0	0	0	0	0	0	0	4	27	26	
01:00	0	0	0	1	1	0	0	0	0	0	0	0	0	0	0	2	40	40	
02:00	0	1	0	0	0	0	0	0	0	0	0	0	0	0	0	1	16	16	
03:00	0	0	0	2	0	0	0	0	0	0	0	0	0	0	0	2	32	33	
04:00	0	0	0	2	2	0	0	0	0	0	0	0	0	0	0	4	40	40	
05:00	0	0	1	8	5	0	0	0	0	0	0	0	0	0	0	14	38	42	
06:00	0	0	10	22	4	0	0	0	0	0	0	0	0	0	0	36	34	39	
07:00	0	4	10	42	22	0	0	0	0	0	0	0	0	0	0	78	36	43	
08:00	0	1	11	61	24	2	0	0	0	0	0	0	0	0	0	99	37	43	
09:00	0	2	8	37	15	0	0	0	0	0	0	0	0	0	0	62	36	42	
10:00	0	4	9	36	10	2	0	0	0	0	0	0	0	0	0	61	35	41	
11:00	1	1	6	37	10	2	0	0	0	0	0	0	0	0	0	57	36	41	
12 PM	2	1	16	32	20	0	0	0	0	0	0	0	0	0	0	71	35	42	
13:00	1	2	11	18	13	2	0	0	0	0	0	0	0	0	0	47	35	43	
14:00	0	0	6	38	23	0	1	0	0	0	0	0	0	0	0	68	38	44	
15:00	1	0	15	54	23	1	1	0	0	0	0	0	0	0	0	95	36	43	
16:00	2	1	7	54	26	1	0	0	0	0	0	0	0	0	0	91	36	43	
17:00	0	3	9	46	48	0	0	0	0	0	0	0	0	0	0	106	38	45	
18:00	1	3	17	36	16	2	0	0	0	0	0	0	0	0	0	75	35	43	
19:00	0	1	6	27	5	0	0	0	0	0	0	0	0	0	0	39	35	39	
20:00	0	0	8	28	7	0	0	0	0	0	0	0	0	0	0	43	35	40	
21:00	0	0	3	15	6	0	0	0	0	0	0	0	0	0	0	24	36	41	
22:00	0	1	4	8	4	0	0	0	0	0	0	0	0	0	0	17	35	40	
23:00	1	0	2	22	11	0	0	0	0	0	0	0	0	0	0	36	36	42	
Total	9	25	162	627	295	12	2	0	0	0	0	0	0	0	0	1132			
Percent	0.8%	2.2%	14.3%	55.4%	26.1%	1.1%	0.2%	0.0%	0.0%	0.0%	0.0%	0.0%	0.0%	0.0%	0.0%				
AM Peak	11:00	07:00	08:00	08:00	08:00	08:00													
Vol.	1	4	11	61	24	2													
PM Peak	12:00	17:00	18:00	15:00	17:00	13:00	14:00												
Vol.	2	3	17	54	48	2	1												
Total	65	136	1072	4114	1792	76	8	3	0	0	0	0	0	0	0	7266			

15th Percentile : 30 KPH  
 50th Percentile : 36 KPH  
 85th Percentile : 43 KPH  
 95th Percentile : 46 KPH

Stats  
 10 KPH Pace Speed : 32-41 KPH  
 Number in Pace : 4562  
 Percent in Pace : 62.8%  
 Number of Vehicles > 40 KPH : 1655  
 Percent of Vehicles > 40 KPH : 22.8%  
 Mean Speed(Average) : 36 KPH















**Ontario Traffic, Inc.**  
 17705 Leslie St., Unit 6  
 Newmarket, Ontario L3Y 3E3  
 Tel: (905) 898-7711 Fax: (905) 898-3664

Site Code: 11  
 Station ID: U136  
 Corporate Dr between Lampman Ave &  
 Hobson Dr  
 Date Start: 27-May-22  
 Date End: 02-Jun-22  
 Date Start: 27-May-22

EB, WB	1	16	24	32	40	48	56	64	72	80	89	97	105	113	121	Total	Average (Mean)	85th Percent
Start Time	15	23	31	39	47	55	63	71	79	88	96	104	112	120	9999			
06/02/2																		
2	0	0	6	6	2	0	0	0	0	0	0	0	0	0	0	14	33	37
01:00	0	0	0	3	1	0	0	0	0	0	0	0	0	0	0	4	35	34
02:00	0	1	0	0	0	0	0	0	0	0	0	0	0	0	0	1	16	16
03:00	0	0	0	2	0	0	0	0	0	0	0	0	0	0	0	2	32	33
04:00	0	0	2	3	4	0	0	0	0	0	0	0	0	0	0	9	38	42
05:00	0	0	2	16	8	0	0	0	0	0	0	0	0	0	0	26	38	43
06:00	0	1	12	40	16	3	0	1	0	0	0	0	0	0	0	73	37	44
07:00	0	5	14	61	36	1	0	0	0	0	0	0	0	0	0	117	36	43
08:00	1	2	20	95	53	4	0	1	0	0	0	0	0	0	0	176	37	44
09:00	1	2	12	63	32	2	0	0	0	0	0	0	0	0	0	112	37	44
10:00	0	4	12	56	22	4	0	0	0	0	0	0	0	0	0	98	36	43
11:00	1	2	10	66	23	3	0	0	0	0	0	0	0	0	0	105	36	43
12 PM	2	3	19	62	36	4	0	0	0	0	0	0	0	0	0	126	36	44
13:00	4	2	17	39	37	6	0	0	0	0	0	0	0	0	0	105	36	45
14:00	0	1	9	75	41	2	1	0	0	0	0	0	0	0	0	129	38	44
15:00	1	1	22	92	44	5	1	0	0	0	0	0	0	0	0	166	37	44
16:00	3	2	17	102	63	7	0	0	0	0	0	0	0	0	0	194	37	45
17:00	0	4	14	74	72	4	0	1	0	0	0	0	0	0	0	169	38	45
18:00	1	4	23	62	35	4	0	0	0	0	0	0	0	0	0	129	36	44
19:00	0	1	14	55	23	4	0	0	0	0	0	0	0	0	0	97	37	43
20:00	0	2	15	49	29	4	0	0	0	0	0	0	0	0	0	99	37	44
21:00	0	0	6	29	13	2	0	0	0	0	0	0	0	0	0	50	37	43
22:00	0	2	11	20	13	0	0	0	0	0	0	0	0	0	0	46	35	42
23:00	1	0	7	31	17	1	0	0	0	0	0	0	0	0	0	57	36	43
Total	15	39	264	1101	620	60	2	3	0	0	0	0	0	0	0	2104		
Percent	0.7%	1.9%	12.5%	52.3%	29.5%	2.9%	0.1%	0.1%	0.0%	0.0%	0.0%	0.0%	0.0%	0.0%	0.0%			
AM Peak	08:00	07:00	08:00	08:00	08:00	08:00		06:00										
Vol.	1	5	20	95	53	4		1										
PM Peak	13:00	17:00	18:00	16:00	17:00	16:00	14:00	17:00										
Vol.	4	4	23	102	72	7	1	1										
Total	119	233	1776	7255	4003	341	23	10	0	0	0	0	0	0	0	13760		

15th Percentile : 31 KPH  
 50th Percentile : 37 KPH  
 85th Percentile : 44 KPH  
 95th Percentile : 47 KPH

Stats  
 10 KPH Pace Speed : 32-41 KPH  
 Number in Pace : 8257  
 Percent in Pace : 60.0%  
 Number of Vehicles > 40 KPH : 3876  
 Percent of Vehicles > 40 KPH : 28.2%  
 Mean Speed(Average) : 37 KPH

**Ontario Traffic, Inc.**  
 17705 Leslie St., Unit 6  
 Newmarket, Ontario L3Y 3E3  
 Tel: (905) 898-7711 Fax: (905) 898-3664

Site Code: 12  
 Station ID: U73  
 Corporate Dr between Hobson Dr & Creek  
 Way  
 Date Start: 27-May-22  
 Date End: 02-Jun-22  
 Date Start: 27-May-22

EB

Start Time	Bikes	Cars & Trailers	2 Axle Long	Buses	2 Axle 6 Tire	3 Axle Single	4 Axle Single	<5 Axl Double	5 Axle Double	>6 Axl Double	<6 Axl Multi	6 Axle Multi	>6 Axl Multi	Total
05/27/22	0	4	0	0	0	0	0	0	0	0	0	0	0	4
01:00	0	2	0	0	0	0	0	0	0	0	0	0	0	2
02:00	0	2	0	0	0	0	0	0	0	0	0	0	0	2
03:00	0	0	0	0	0	0	0	0	0	0	0	0	0	0
04:00	0	0	0	0	0	0	0	0	0	0	0	0	0	0
05:00	0	9	0	0	0	0	0	0	0	0	0	0	0	9
06:00	0	23	4	0	0	1	0	0	0	0	0	0	0	28
07:00	0	16	4	0	0	1	0	0	0	0	0	0	0	21
08:00	0	31	3	0	3	1	1	0	0	0	1	0	0	40
09:00	0	20	3	0	0	0	0	0	1	0	0	0	0	24
10:00	0	20	1	0	1	0	0	0	0	0	1	0	1	24
11:00	0	25	2	0	0	0	0	0	0	0	0	0	0	27
12 PM	0	36	2	0	0	0	0	0	0	0	1	0	0	39
13:00	0	31	1	0	0	1	0	1	0	0	0	0	0	34
14:00	0	49	4	0	0	0	0	0	0	0	0	0	0	53
15:00	1	35	6	0	1	0	0	0	1	0	2	0	0	46
16:00	0	41	2	0	0	0	0	0	1	0	0	0	1	45
17:00	1	44	2	0	1	0	0	1	0	0	0	0	0	49
18:00	0	30	3	0	0	0	0	0	1	0	1	0	1	36
19:00	0	29	0	0	0	0	0	0	0	0	0	0	0	29
20:00	0	24	1	0	1	0	0	0	0	0	0	0	1	27
21:00	0	24	0	0	0	0	0	1	0	0	0	0	0	25
22:00	0	18	1	0	0	0	0	0	0	0	0	0	0	19
23:00	0	9	0	0	0	0	0	0	0	1	0	0	0	10
Day Total	2	522	39	0	7	4	1	3	4	1	6	0	4	593
Percent	0.3%	88.0%	6.6%	0.0%	1.2%	0.7%	0.2%	0.5%	0.7%	0.2%	1.0%	0.0%	0.7%	
AM Peak		08:00	06:00		08:00	06:00	08:00		09:00		08:00		10:00	08:00
Vol.		31	4		3	1	1		1		1		1	40
PM Peak	15:00	14:00	15:00		15:00	13:00		13:00	15:00	23:00	15:00		16:00	14:00
Vol.	1	49	6		1	1		1	1	1	2		1	53

**Ontario Traffic, Inc.**  
 17705 Leslie St., Unit 6  
 Newmarket, Ontario L3Y 3E3  
 Tel: (905) 898-7711 Fax: (905) 898-3664

Site Code: 12  
 Station ID: U73  
 Corporate Dr between Hobson Dr & Creek  
 Way  
 Date Start: 27-May-22  
 Date End: 02-Jun-22  
 Date Start: 27-May-22

EB

Start Time	Bikes	Cars & Trailers	2 Axle Long	Buses	2 Axle 6 Tire	3 Axle Single	4 Axle Single	<5 Axl Double	5 Axle Double	>6 Axl Double	<6 Axl Multi	6 Axle Multi	>6 Axl Multi	Total
05/28/22	1	10	0	0	0	0	0	0	0	0	0	0	0	11
01:00	1	6	0	0	0	0	0	0	0	0	0	0	0	7
02:00	0	3	0	0	0	0	0	0	0	0	0	0	0	3
03:00	0	3	0	0	0	0	0	0	0	0	0	0	0	3
04:00	0	1	0	0	0	0	0	0	0	0	0	0	0	1
05:00	0	12	1	0	0	0	0	0	0	0	0	0	1	14
06:00	0	20	0	0	1	0	0	0	0	0	0	0	0	21
07:00	0	7	1	0	0	0	0	0	0	0	0	0	0	8
08:00	0	9	0	0	0	0	0	0	0	0	0	0	0	9
09:00	0	13	1	0	0	0	0	0	0	0	0	0	0	14
10:00	0	29	4	0	0	0	0	0	1	0	0	0	0	34
11:00	0	26	5	0	1	0	0	0	0	0	0	0	0	32
12 PM	0	29	2	0	0	0	0	0	0	0	0	0	0	31
13:00	0	29	3	0	1	0	0	0	0	0	0	0	0	33
14:00	0	42	1	0	0	0	0	0	0	0	1	0	0	44
15:00	1	35	0	0	0	0	0	0	0	0	0	0	0	36
16:00	0	32	2	0	0	0	0	0	1	0	0	0	0	35
17:00	0	33	2	0	0	0	0	0	0	0	0	0	0	35
18:00	0	31	1	0	0	0	0	0	0	0	0	0	0	32
19:00	0	32	0	0	0	0	0	0	0	0	0	0	1	33
20:00	0	24	1	0	0	0	0	0	0	0	1	0	0	26
21:00	1	17	1	0	0	0	0	0	0	0	0	0	0	19
22:00	0	25	1	0	0	0	0	0	0	0	0	0	0	26
23:00	0	12	0	0	0	0	0	0	0	0	0	0	0	12
Day Total	4	480	26	0	3	0	0	0	2	0	2	0	2	519
Percent	0.8%	92.5%	5.0%	0.0%	0.6%	0.0%	0.0%	0.0%	0.4%	0.0%	0.4%	0.0%	0.4%	
AM Peak	00:00	10:00	11:00		06:00				10:00				05:00	10:00
Vol.	1	29	5		1				1				1	34
PM Peak	15:00	14:00	13:00		13:00				16:00		14:00		19:00	14:00
Vol.	1	42	3		1				1		1		1	44

**Ontario Traffic, Inc.**  
 17705 Leslie St., Unit 6  
 Newmarket, Ontario L3Y 3E3  
 Tel: (905) 898-7711 Fax: (905) 898-3664

Site Code: 12  
 Station ID: U73  
 Corporate Dr between Hobson Dr & Creek  
 Way  
 Date Start: 27-May-22  
 Date End: 02-Jun-22  
 Date Start: 27-May-22

EB

Start Time	Bikes	Cars & Trailers	2 Axle Long	Buses	2 Axle 6 Tire	3 Axle Single	4 Axle Single	<5 Axl Double	5 Axle Double	>6 Axl Double	<6 Axl Multi	6 Axle Multi	>6 Axl Multi	Total
05/29/22	0	1	0	0	0	0	0	0	0	0	0	0	0	1
01:00	0	11	1	0	0	0	0	0	0	0	0	0	0	12
02:00	0	4	0	0	0	0	0	0	0	0	0	0	0	4
03:00	0	2	0	0	0	0	0	0	0	0	0	0	0	2
04:00	0	0	0	0	0	0	0	0	0	0	0	0	0	0
05:00	0	9	1	0	0	0	0	0	0	0	0	0	0	10
06:00	0	18	1	0	0	0	0	0	0	0	1	0	0	20
07:00	0	8	1	0	0	0	0	0	0	0	0	0	0	9
08:00	0	9	0	0	0	0	0	0	0	0	0	0	0	9
09:00	1	12	0	0	0	0	0	0	0	0	0	0	0	13
10:00	0	18	1	0	0	0	0	0	0	0	0	0	0	19
11:00	1	33	1	0	0	0	0	0	0	0	0	0	0	35
12 PM	1	23	2	0	0	0	0	0	0	0	1	0	0	27
13:00	0	35	0	0	1	0	0	0	0	0	1	0	0	37
14:00	0	37	0	0	0	0	0	1	0	0	0	0	0	38
15:00	0	29	1	0	0	0	0	0	0	0	0	0	1	31
16:00	0	29	1	0	0	0	0	0	0	0	0	0	0	30
17:00	0	29	2	0	0	1	0	0	0	0	0	0	0	32
18:00	0	28	0	0	0	0	0	0	0	0	0	0	0	28
19:00	0	19	0	0	0	0	0	0	0	0	0	0	0	19
20:00	0	18	0	0	0	0	0	0	0	0	0	0	0	18
21:00	1	21	2	0	0	0	0	0	0	0	0	0	0	24
22:00	0	23	1	0	0	0	0	0	0	0	0	0	0	24
23:00	0	1	1	0	0	0	0	0	0	0	0	0	0	2
Day Total	4	417	16	0	1	1	0	1	0	0	3	0	1	444
Percent	0.9%	93.9%	3.6%	0.0%	0.2%	0.2%	0.0%	0.2%	0.0%	0.0%	0.7%	0.0%	0.2%	
AM Peak	09:00	11:00	01:00								06:00			11:00
Vol.	1	33	1								1			35
PM Peak	12:00	14:00	12:00		13:00	17:00		14:00			12:00		15:00	14:00
Vol.	1	37	2		1	1		1			1		1	38

**Ontario Traffic, Inc.**  
 17705 Leslie St., Unit 6  
 Newmarket, Ontario L3Y 3E3  
 Tel: (905) 898-7711 Fax: (905) 898-3664

Site Code: 12  
 Station ID: U73  
 Corporate Dr between Hobson Dr & Creek  
 Way  
 Date Start: 27-May-22  
 Date End: 02-Jun-22  
 Date Start: 27-May-22

EB

Start Time	Bikes	Cars & Trailers	2 Axle Long	Buses	2 Axle 6 Tire	3 Axle Single	4 Axle Single	<5 Axl Double	5 Axle Double	>6 Axl Double	<6 Axl Multi	6 Axle Multi	>6 Axl Multi	Total
05/30/22	0	2	0	0	0	0	0	0	0	0	0	0	0	2
01:00	0	0	0	0	0	0	0	0	0	0	0	0	0	0
02:00	0	1	0	0	0	0	0	0	0	0	0	0	0	1
03:00	0	2	0	0	0	0	0	0	0	0	0	0	0	2
04:00	0	1	0	0	0	0	0	0	0	0	0	0	0	1
05:00	0	7	1	0	0	0	0	0	0	0	0	0	0	8
06:00	0	27	2	0	0	1	0	0	0	0	0	0	0	30
07:00	0	11	1	0	1	0	0	0	0	0	0	0	1	14
08:00	0	31	1	0	1	0	0	0	1	0	1	0	1	36
09:00	1	28	0	0	3	1	0	0	0	0	1	0	0	34
10:00	1	25	2	0	0	0	0	0	0	0	0	0	0	28
11:00	0	20	1	0	1	1	0	0	0	0	0	0	0	23
12 PM	0	28	4	0	0	0	0	0	0	0	1	0	0	33
13:00	0	32	2	0	0	0	0	0	0	0	0	0	0	34
14:00	1	47	1	0	0	0	0	0	0	0	0	0	0	49
15:00	0	29	2	0	0	0	0	0	0	0	1	0	0	32
16:00	0	48	1	0	0	0	1	0	0	0	0	0	0	50
17:00	0	32	1	0	1	0	0	0	0	0	2	1	0	37
18:00	0	39	0	0	0	0	0	0	0	0	1	0	0	40
19:00	0	36	1	0	0	0	0	0	0	0	1	0	0	38
20:00	0	36	0	0	0	0	0	0	0	0	0	0	0	36
21:00	0	10	0	0	0	0	0	0	0	0	0	0	1	11
22:00	0	17	0	0	0	0	0	0	0	0	1	0	0	18
23:00	0	8	2	0	0	0	0	0	0	0	1	0	0	11
Day Total	3	517	22	0	7	3	1	0	1	0	10	1	3	568
Percent	0.5%	91.0%	3.9%	0.0%	1.2%	0.5%	0.2%	0.0%	0.2%	0.0%	1.8%	0.2%	0.5%	
AM Peak	09:00	08:00	06:00		09:00	06:00			08:00		08:00		07:00	08:00
Vol.	1	31	2		3	1			1		1		1	36
PM Peak	14:00	16:00	12:00		17:00		16:00				17:00	17:00	21:00	16:00
Vol.	1	48	4		1		1				2	1	1	50

**Ontario Traffic, Inc.**  
 17705 Leslie St., Unit 6  
 Newmarket, Ontario L3Y 3E3  
 Tel: (905) 898-7711 Fax: (905) 898-3664

Site Code: 12  
 Station ID: U73  
 Corporate Dr between Hobson Dr & Creek  
 Way  
 Date Start: 27-May-22  
 Date End: 02-Jun-22  
 Date Start: 27-May-22

EB

Start Time	Bikes	Cars & Trailers	2 Axle Long	Buses	2 Axle 6 Tire	3 Axle Single	4 Axle Single	<5 Axl Double	5 Axle Double	>6 Axl Double	<6 Axl Multi	6 Axle Multi	>6 Axl Multi	Total
05/31/22	0	0	0	0	0	0	0	0	0	0	0	0	0	0
01:00	0	3	0	0	0	0	0	0	0	0	0	0	0	3
02:00	0	2	0	0	0	0	0	0	0	0	0	0	0	2
03:00	0	0	0	0	0	0	0	0	0	0	0	0	0	0
04:00	0	0	0	0	0	0	0	0	0	0	0	0	0	0
05:00	0	7	0	0	0	0	0	0	0	0	0	0	0	7
06:00	0	27	2	0	0	0	0	0	0	0	0	0	0	29
07:00	0	12	2	0	1	0	0	0	0	0	0	0	0	15
08:00	0	48	2	0	0	0	0	0	0	0	0	0	0	50
09:00	0	23	5	0	0	0	0	0	1	0	0	0	0	29
10:00	0	15	2	0	0	1	1	0	0	0	0	0	0	19
11:00	0	23	3	0	0	0	0	0	0	0	0	0	0	26
12 PM	0	27	1	0	0	0	1	0	0	0	1	0	0	30
13:00	0	33	1	0	0	0	0	2	0	0	0	0	0	36
14:00	1	36	2	0	1	0	0	0	0	0	1	0	0	41
15:00	0	37	4	0	1	0	0	0	0	0	0	0	1	43
16:00	0	45	1	0	0	0	0	0	1	0	2	0	0	49
17:00	0	33	1	0	0	0	0	0	0	0	0	0	0	34
18:00	1	38	2	0	0	0	0	0	0	0	1	0	0	42
19:00	0	32	1	0	0	0	0	0	0	0	1	0	0	34
20:00	0	17	0	0	0	0	0	0	0	0	0	0	0	17
21:00	0	13	2	0	0	0	0	0	0	0	0	0	0	15
22:00	0	17	0	0	0	0	0	0	0	0	0	0	0	17
23:00	0	8	0	0	0	0	0	0	0	0	0	0	0	8
Day Total	2	496	31	0	3	1	2	2	2	0	6	0	1	546
Percent	0.4%	90.8%	5.7%	0.0%	0.5%	0.2%	0.4%	0.4%	0.4%	0.0%	1.1%	0.0%	0.2%	
AM Peak Vol.		08:00 48	09:00 5		07:00 1	10:00 1	10:00 1		09:00 1					08:00 50
PM Peak Vol.	14:00 1	16:00 45	15:00 4		14:00 1		12:00 1	13:00 2	16:00 1		16:00 2		15:00 1	16:00 49



**Ontario Traffic, Inc.**  
 17705 Leslie St., Unit 6  
 Newmarket, Ontario L3Y 3E3  
 Tel: (905) 898-7711 Fax: (905) 898-3664

Site Code: 12  
 Station ID: U73  
 Corporate Dr between Hobson Dr & Creek  
 Way  
 Date Start: 27-May-22  
 Date End: 02-Jun-22  
 Date Start: 27-May-22

EB

Start Time	Bikes	Cars & Trailers	2 Axle Long	Buses	2 Axle 6 Tire	3 Axle Single	4 Axle Single	<5 Axl Double	5 Axle Double	>6 Axl Double	<6 Axl Multi	6 Axle Multi	>6 Axl Multi	Total
06/01/22	0	5	0	0	0	0	0	0	0	0	0	0	0	5
01:00	0	2	0	0	0	0	0	0	0	0	0	0	0	2
02:00	0	2	0	0	0	0	0	0	0	0	0	0	0	2
03:00	0	0	0	0	0	0	0	0	0	0	0	0	0	0
04:00	0	1	0	0	0	0	0	0	0	0	0	0	0	1
05:00	0	8	1	0	0	0	0	0	1	0	1	0	0	11
06:00	0	27	1	0	0	0	0	0	0	0	0	0	0	28
07:00	0	16	2	0	0	0	0	0	0	0	0	0	0	18
08:00	0	<b>46</b>	<b>4</b>	0	<b>2</b>	0	0	0	1	0	1	0	<b>1</b>	<b>55</b>
09:00	0	15	4	0	1	0	0	0	0	0	1	0	0	21
10:00	0	22	4	0	0	0	0	0	0	0	<b>2</b>	0	0	28
11:00	<b>1</b>	16	2	0	0	0	0	0	0	0	0	0	0	19
12 PM	<b>1</b>	31	<b>5</b>	0	0	0	0	0	0	0	0	0	0	37
13:00	0	30	5	0	0	0	0	0	0	0	0	0	0	35
14:00	0	35	3	0	0	0	0	0	0	<b>1</b>	0	0	0	39
15:00	0	29	3	0	<b>1</b>	0	0	0	0	0	0	0	0	33
16:00	0	<b>52</b>	2	0	0	0	<b>1</b>	0	0	0	<b>1</b>	0	0	<b>56</b>
17:00	0	49	2	0	0	0	0	0	0	0	0	0	0	51
18:00	0	36	2	0	0	0	0	0	0	0	0	0	0	38
19:00	1	24	3	0	0	0	0	0	0	0	0	0	0	28
20:00	0	23	0	0	0	<b>1</b>	0	0	0	0	0	0	0	24
21:00	0	21	2	0	0	0	0	0	0	0	0	0	0	23
22:00	0	19	1	0	0	0	0	0	0	0	0	0	0	20
23:00	0	8	1	0	0	0	0	0	0	0	0	0	0	9
Day Total	3	517	47	0	4	1	1	0	2	1	6	0	1	583
Percent	0.5%	88.7%	8.1%	0.0%	0.7%	0.2%	0.2%	0.0%	0.3%	0.2%	1.0%	0.0%	0.2%	
AM Peak	11:00	08:00	08:00		08:00				05:00		10:00		08:00	08:00
Vol.	1	46	4		2				1		2		1	55
PM Peak	12:00	16:00	12:00		15:00	20:00	16:00			14:00	16:00			16:00
Vol.	1	52	5		1	1	1			1	1			56

**Ontario Traffic, Inc.**  
 17705 Leslie St., Unit 6  
 Newmarket, Ontario L3Y 3E3  
 Tel: (905) 898-7711 Fax: (905) 898-3664

Site Code: 12  
 Station ID: U73  
 Corporate Dr between Hobson Dr & Creek  
 Way  
 Date Start: 27-May-22  
 Date End: 02-Jun-22  
 Date Start: 27-May-22

EB

Start Time	Bikes	Cars & Trailers	2 Axle Long	Buses	2 Axle 6 Tire	3 Axle Single	4 Axle Single	<5 Axl Double	5 Axle Double	>6 Axl Double	<6 Axl Multi	6 Axle Multi	>6 Axl Multi	Total
06/02/22	0	5	1	0	0	0	0	0	0	0	0	0	0	6
01:00	0	3	0	0	0	0	0	0	0	0	0	0	0	3
02:00	0	0	1	0	0	0	0	0	0	0	0	0	0	1
03:00	0	0	0	0	0	0	0	0	0	0	0	0	0	0
04:00	0	1	0	0	0	0	0	0	0	0	0	0	0	1
05:00	0	11	1	0	0	0	0	0	0	0	0	0	0	12
06:00	0	31	2	0	0	0	0	0	0	0	0	0	0	33
07:00	0	10	1	0	1	2	0	0	0	0	0	0	0	14
08:00	0	30	3	0	1	1	0	0	1	0	0	0	0	36
09:00	0	34	2	0	0	0	0	0	0	0	0	0	0	36
10:00	0	26	5	0	0	0	0	0	0	0	0	0	0	31
11:00	0	20	3	0	0	0	0	0	0	0	0	0	0	23
12 PM	0	32	0	0	1	0	0	0	1	0	0	0	0	34
13:00	0	34	4	0	0	1	0	0	0	0	1	0	1	41
14:00	0	44	1	0	0	0	0	0	0	0	1	0	0	46
15:00	0	33	1	0	1	0	1	0	0	0	1	0	0	37
16:00	0	40	2	0	0	0	0	0	0	0	1	0	0	43
17:00	0	31	4	0	2	0	0	0	0	0	1	0	0	38
18:00	0	28	0	0	0	0	0	1	0	0	1	0	0	30
19:00	1	41	3	0	0	0	0	0	0	0	0	0	0	45
20:00	0	32	0	0	0	0	0	0	0	0	0	0	0	32
21:00	0	16	2	0	0	0	0	0	0	0	0	0	0	18
22:00	0	20	1	0	0	0	0	0	0	0	0	0	0	21
23:00	0	14	2	0	0	0	0	0	0	0	0	0	0	16
Day Total	1	536	39	0	6	4	1	1	2	0	6	0	1	597
Percent	0.2%	89.8%	6.5%	0.0%	1.0%	0.7%	0.2%	0.2%	0.3%	0.0%	1.0%	0.0%	0.2%	
AM Peak Vol.		09:00 34	10:00 5		07:00 1	07:00 2			08:00 1					08:00 36
PM Peak Vol.	19:00 1	14:00 44	13:00 4		17:00 2	13:00 1	15:00 1	18:00 1	12:00 1		13:00 1		13:00 1	14:00 46
Grand Total	19	3485	220	0	31	14	6	7	13	2	39	1	13	3850
Percent	0.5%	90.5%	5.7%	0.0%	0.8%	0.4%	0.2%	0.2%	0.3%	0.1%	1.0%	0.0%	0.3%	

**Ontario Traffic, Inc.**  
 17705 Leslie St., Unit 6  
 Newmarket, Ontario L3Y 3E3  
 Tel: (905) 898-7711 Fax: (905) 898-3664

Site Code: 12  
 Station ID: U73  
 Corporate Dr between Hobson Dr & Creek  
 Way  
 Date Start: 27-May-22  
 Date End: 02-Jun-22  
 Date Start: 27-May-22

WB

Start Time	Bikes	Cars & Trailers	2 Axle Long	Buses	2 Axle 6 Tire	3 Axle Single	4 Axle Single	<5 Axl Double	5 Axle Double	>6 Axl Double	<6 Axl Multi	6 Axle Multi	>6 Axl Multi	Total
05/27/22	0	2	0	0	0	0	0	0	0	0	0	0	0	2
01:00	0	1	0	0	0	0	0	0	0	0	0	0	0	1
02:00	0	0	0	0	0	0	0	0	0	0	0	0	0	0
03:00	0	2	1	0	0	0	0	0	0	0	0	0	0	3
04:00	0	4	0	0	0	0	0	0	0	0	0	0	0	4
05:00	1	6	2	0	0	0	0	0	0	0	0	0	0	9
06:00	0	13	2	0	0	0	0	0	1	0	0	0	1	17
07:00	1	38	3	0	0	1	0	0	0	0	0	0	0	43
08:00	1	33	2	0	0	0	0	0	0	0	0	0	0	36
09:00	1	32	3	0	0	0	0	0	0	0	0	0	0	36
10:00	0	24	0	0	0	1	0	0	1	0	0	0	0	26
11:00	0	28	7	0	0	0	0	0	0	0	0	0	1	36
12 PM	1	30	4	0	0	1	0	0	0	0	1	0	0	37
13:00	1	31	3	0	0	0	0	0	0	0	0	0	2	37
14:00	1	31	5	0	1	1	0	0	0	0	0	0	0	39
15:00	0	54	3	0	0	1	0	0	0	0	1	0	0	59
16:00	0	39	0	0	0	0	0	0	0	0	2	0	0	41
17:00	1	46	2	0	0	0	0	0	1	0	0	0	0	50
18:00	2	42	0	0	0	0	0	0	0	0	0	0	0	44
19:00	0	26	1	0	0	0	0	0	0	0	1	0	0	28
20:00	0	25	0	0	0	0	0	0	0	0	0	0	0	25
21:00	0	12	3	0	0	0	0	0	0	0	0	0	0	15
22:00	0	16	1	0	0	0	0	0	0	0	0	0	0	17
23:00	0	19	1	0	0	0	0	0	1	0	0	0	1	22
Day Total	10	554	43	0	1	5	0	0	4	0	5	0	5	627
Percent	1.6%	88.4%	6.9%	0.0%	0.2%	0.8%	0.0%	0.0%	0.6%	0.0%	0.8%	0.0%	0.8%	
AM Peak	05:00	07:00	11:00			07:00			06:00				06:00	07:00
Vol.	1	38	7			1			1				1	43
PM Peak	18:00	15:00	14:00		14:00	12:00			17:00		16:00		13:00	15:00
Vol.	2	54	5		1	1			1		2		2	59

**Ontario Traffic, Inc.**  
 17705 Leslie St., Unit 6  
 Newmarket, Ontario L3Y 3E3  
 Tel: (905) 898-7711 Fax: (905) 898-3664

Site Code: 12  
 Station ID: U73  
 Corporate Dr between Hobson Dr & Creek  
 Way  
 Date Start: 27-May-22  
 Date End: 02-Jun-22  
 Date Start: 27-May-22

WB

Start Time	Bikes	Cars & Trailers	2 Axle Long	Buses	2 Axle 6 Tire	3 Axle Single	4 Axle Single	<5 Axl Double	5 Axle Double	>6 Axl Double	<6 Axl Multi	6 Axle Multi	>6 Axl Multi	Total
05/28/22	0	7	0	0	0	0	0	0	0	0	0	0	0	7
01:00	0	2	0	0	0	0	0	0	0	0	0	0	0	2
02:00	0	1	0	0	0	0	0	0	0	0	0	0	0	1
03:00	0	1	0	0	0	0	0	0	0	0	0	0	0	1
04:00	0	1	0	0	0	0	0	0	0	0	0	0	0	1
05:00	1	4	1	0	0	0	0	0	0	0	0	0	0	6
06:00	0	8	3	0	0	1	0	0	0	0	0	0	1	13
07:00	0	16	0	0	0	0	0	0	0	0	0	0	0	16
08:00	0	20	1	0	0	0	0	0	0	0	0	0	0	21
09:00	1	29	1	0	0	0	1	0	0	0	0	0	1	33
10:00	0	31	3	0	0	0	0	0	0	0	0	0	1	35
11:00	2	32	5	0	0	0	0	0	0	0	1	0	0	40
12 PM	0	29	2	0	0	0	0	0	0	0	1	0	0	32
13:00	0	32	2	0	0	0	0	0	0	0	0	0	0	34
14:00	0	43	1	0	1	0	0	0	0	0	0	0	0	45
15:00	1	26	3	0	0	0	0	0	0	0	3	0	0	33
16:00	2	32	1	0	0	0	0	0	0	0	1	0	0	36
17:00	0	20	0	0	0	0	0	0	0	0	1	0	0	21
18:00	0	27	2	0	0	0	0	0	0	0	0	0	0	29
19:00	0	24	0	0	0	0	0	0	0	0	1	0	0	25
20:00	0	20	0	0	0	0	0	1	0	0	0	0	0	21
21:00	0	20	0	0	0	0	0	0	1	0	0	0	0	21
22:00	0	14	0	0	0	0	0	0	0	0	0	0	0	14
23:00	0	24	1	0	0	0	0	0	0	0	0	0	0	25
Day Total	7	463	26	0	1	1	1	1	1	0	8	0	3	512
Percent	1.4%	90.4%	5.1%	0.0%	0.2%	0.2%	0.2%	0.2%	0.2%	0.0%	1.6%	0.0%	0.6%	
AM Peak	11:00	11:00	11:00			06:00	09:00				11:00		06:00	11:00
Vol.	2	32	5			1	1				1		1	40
PM Peak	16:00	14:00	15:00		14:00			20:00	21:00		15:00			14:00
Vol.	2	43	3		1			1	1		3			45

**Ontario Traffic, Inc.**  
 17705 Leslie St., Unit 6  
 Newmarket, Ontario L3Y 3E3  
 Tel: (905) 898-7711 Fax: (905) 898-3664

Site Code: 12  
 Station ID: U73  
 Corporate Dr between Hobson Dr & Creek  
 Way  
 Date Start: 27-May-22  
 Date End: 02-Jun-22  
 Date Start: 27-May-22

WB

Start Time	Bikes	Cars & Trailers	2 Axle Long	Buses	2 Axle 6 Tire	3 Axle Single	4 Axle Single	<5 Axl Double	5 Axle Double	>6 Axl Double	<6 Axl Multi	6 Axle Multi	>6 Axl Multi	Total
05/29/22	0	5	0	0	0	0	0	0	0	0	0	0	0	5
01:00	0	4	0	0	0	0	0	0	0	0	0	0	0	4
02:00	0	2	0	0	0	0	0	0	0	0	0	0	0	2
03:00	0	1	0	0	0	0	0	0	0	0	0	0	0	1
04:00	0	0	0	0	0	0	0	0	0	0	0	0	0	0
05:00	0	3	0	0	0	0	0	0	0	0	0	0	0	3
06:00	1	4	0	0	0	0	0	0	0	0	0	0	0	5
07:00	0	12	2	0	0	1	0	0	0	0	0	0	0	15
08:00	0	25	1	0	0	0	0	0	0	0	0	0	0	26
09:00	0	26	0	0	0	0	0	0	0	0	0	0	0	26
10:00	0	28	4	0	0	0	0	0	0	0	0	0	0	32
11:00	0	27	1	0	0	0	0	0	0	0	1	0	0	29
12 PM	2	39	0	0	0	0	1	0	0	0	0	0	0	42
13:00	1	27	1	0	0	0	0	0	0	0	0	0	0	29
14:00	0	32	2	0	0	0	0	0	0	0	0	0	0	34
15:00	2	39	1	0	0	0	1	0	0	0	2	0	0	45
16:00	1	33	2	0	0	0	0	0	0	0	2	0	0	38
17:00	0	20	0	0	0	0	1	0	0	0	0	0	0	21
18:00	1	30	2	0	0	0	0	0	0	0	1	0	1	35
19:00	1	20	0	0	0	0	0	0	0	0	0	0	0	21
20:00	0	8	0	0	0	0	0	0	0	0	0	0	0	8
21:00	0	12	0	0	0	0	0	0	0	0	0	0	0	12
22:00	0	9	0	0	0	0	0	0	0	0	0	0	0	9
23:00	0	15	0	0	0	0	0	0	0	0	0	0	0	15
Day Total	9	421	16	0	0	1	3	0	0	0	6	0	1	457
Percent	2.0%	92.1%	3.5%	0.0%	0.0%	0.2%	0.7%	0.0%	0.0%	0.0%	1.3%	0.0%	0.2%	
AM Peak	06:00	10:00	10:00			07:00					11:00			10:00
Vol.	1	28	4			1					1			32
PM Peak	12:00	12:00	14:00				12:00				15:00		18:00	15:00
Vol.	2	39	2				1				2		1	45

**Ontario Traffic, Inc.**  
 17705 Leslie St., Unit 6  
 Newmarket, Ontario L3Y 3E3  
 Tel: (905) 898-7711 Fax: (905) 898-3664

Site Code: 12  
 Station ID: U73  
 Corporate Dr between Hobson Dr & Creek  
 Way  
 Date Start: 27-May-22  
 Date End: 02-Jun-22  
 Date Start: 27-May-22

WB

Start Time	Bikes	Cars & Trailers	2 Axle Long	Buses	2 Axle 6 Tire	3 Axle Single	4 Axle Single	<5 Axl Double	5 Axle Double	>6 Axl Double	<6 Axl Multi	6 Axle Multi	>6 Axl Multi	Total
05/30/22	0	2	0	0	0	0	0	0	0	0	0	0	0	2
01:00	0	1	0	0	0	0	0	0	0	0	0	0	0	1
02:00	0	0	0	0	0	0	0	0	0	0	0	0	0	0
03:00	0	1	0	0	0	0	0	0	0	0	0	0	0	1
04:00	0	2	0	0	0	0	0	0	0	0	0	0	0	2
05:00	0	10	0	0	0	0	0	0	0	0	0	0	0	10
06:00	0	9	0	0	0	0	0	0	0	0	0	0	0	9
07:00	1	26	1	0	0	0	0	0	0	0	0	0	0	28
08:00	1	37	3	0	0	0	0	0	0	0	0	0	0	41
09:00	0	31	2	0	0	0	0	0	0	0	2	0	0	35
10:00	0	27	2	0	0	0	0	0	0	0	0	0	0	29
11:00	0	20	4	0	1	0	0	0	0	0	0	0	0	25
12 PM	0	34	1	0	0	0	0	0	0	0	0	0	1	36
13:00	0	30	1	0	1	0	0	0	0	0	0	0	0	32
14:00	0	30	0	0	0	0	0	0	0	0	0	0	1	31
15:00	1	41	1	0	0	0	0	0	0	0	0	0	0	43
16:00	0	39	2	0	0	0	0	0	0	0	1	0	0	42
17:00	0	42	3	0	0	0	1	0	0	0	1	0	0	47
18:00	1	40	1	0	0	0	0	0	0	0	0	0	0	42
19:00	0	18	0	0	0	0	0	0	0	0	0	0	0	18
20:00	0	20	1	0	0	1	0	0	0	0	1	0	1	24
21:00	0	8	0	0	0	0	0	0	0	0	0	0	1	9
22:00	0	14	0	0	0	1	0	0	0	0	0	0	0	15
23:00	0	13	0	0	0	0	0	0	0	0	0	0	0	13
Day Total	4	495	22	0	2	2	1	0	0	0	5	0	4	535
Percent	0.7%	92.5%	4.1%	0.0%	0.4%	0.4%	0.2%	0.0%	0.0%	0.0%	0.9%	0.0%	0.7%	
AM Peak	07:00	08:00	11:00		11:00						09:00			08:00
Vol.	1	37	4		1						2			41
PM Peak	15:00	17:00	17:00		13:00	20:00	17:00				16:00		12:00	17:00
Vol.	1	42	3		1	1	1				1		1	47

**Ontario Traffic, Inc.**  
 17705 Leslie St., Unit 6  
 Newmarket, Ontario L3Y 3E3  
 Tel: (905) 898-7711 Fax: (905) 898-3664

Site Code: 12  
 Station ID: U73  
 Corporate Dr between Hobson Dr & Creek  
 Way  
 Date Start: 27-May-22  
 Date End: 02-Jun-22  
 Date Start: 27-May-22

WB

Start Time	Bikes	Cars & Trailers	2 Axle Long	Buses	2 Axle 6 Tire	3 Axle Single	4 Axle Single	<5 Axl Double	5 Axle Double	>6 Axl Double	<6 Axl Multi	6 Axle Multi	>6 Axl Multi	Total
05/31/22	0	2	1	0	0	0	0	0	0	0	0	0	0	3
01:00	0	0	0	0	0	0	0	0	0	0	0	0	0	0
02:00	0	1	0	0	0	0	0	0	0	0	0	0	0	1
03:00	0	0	0	0	0	0	0	0	0	0	0	0	0	0
04:00	0	3	0	0	0	0	0	0	0	0	0	0	0	3
05:00	1	13	0	0	0	0	0	0	0	0	0	0	0	14
06:00	1	15	3	0	0	0	0	0	0	0	0	0	1	20
07:00	1	32	0	0	0	0	1	0	0	0	0	0	0	34
08:00	0	42	5	0	0	0	0	0	0	0	1	0	0	48
09:00	0	25	3	0	0	1	0	0	0	0	0	0	1	30
10:00	0	15	2	0	0	0	0	0	0	0	0	0	0	17
11:00	0	25	5	0	0	0	0	0	0	0	0	0	0	30
12 PM	0	40	5	0	0	0	0	0	0	0	0	0	0	45
13:00	1	19	2	0	1	0	0	0	0	0	0	0	0	23
14:00	0	35	4	0	0	2	1	1	0	0	2	0	0	45
15:00	1	44	2	0	0	0	0	1	1	0	0	0	0	49
16:00	2	38	0	0	0	0	0	0	0	0	0	0	0	40
17:00	1	37	1	0	0	0	0	1	0	0	0	0	0	40
18:00	0	39	0	0	0	0	0	0	0	0	1	0	0	40
19:00	1	23	0	0	0	1	0	0	0	0	0	0	1	26
20:00	0	22	1	0	0	0	0	0	0	0	0	0	0	23
21:00	0	13	0	0	0	0	0	0	0	0	0	0	0	13
22:00	0	18	0	0	0	0	0	0	0	0	0	0	0	18
23:00	0	12	1	0	0	0	0	0	0	0	1	0	0	14
Day Total	9	513	35	0	1	4	2	3	1	0	5	0	3	576
Percent	1.6%	89.1%	6.1%	0.0%	0.2%	0.7%	0.3%	0.5%	0.2%	0.0%	0.9%	0.0%	0.5%	
AM Peak	05:00	08:00	08:00			09:00	07:00				08:00		06:00	08:00
Vol.	1	42	5			1	1				1		1	48
PM Peak	16:00	15:00	12:00		13:00	14:00	14:00	14:00	15:00		14:00		19:00	15:00
Vol.	2	44	5		1	2	1	1	1		2		1	49

**Ontario Traffic, Inc.**  
 17705 Leslie St., Unit 6  
 Newmarket, Ontario L3Y 3E3  
 Tel: (905) 898-7711 Fax: (905) 898-3664

Site Code: 12  
 Station ID: U73  
 Corporate Dr between Hobson Dr & Creek  
 Way  
 Date Start: 27-May-22  
 Date End: 02-Jun-22  
 Date Start: 27-May-22

WB

Start Time	Bikes	Cars & Trailers	2 Axle Long	Buses	2 Axle 6 Tire	3 Axle Single	4 Axle Single	<5 Axl Double	5 Axle Double	>6 Axl Double	<6 Axl Multi	6 Axle Multi	>6 Axl Multi	Total
06/01/22	0	1	0	0	0	0	0	0	0	0	0	0	0	1
01:00	0	0	0	0	0	0	0	0	0	0	0	0	0	0
02:00	0	1	0	0	0	0	0	0	0	0	0	0	0	1
03:00	0	2	0	0	0	0	0	0	0	0	0	0	0	2
04:00	0	2	0	0	0	0	0	0	0	0	0	0	0	2
05:00	0	9	0	0	0	0	0	0	0	0	0	0	0	9
06:00	0	11	4	0	0	0	0	0	0	0	0	0	0	15
07:00	0	28	1	0	0	0	1	0	0	0	0	0	0	30
08:00	0	41	2	0	0	0	0	0	0	0	0	0	1	44
09:00	0	30	3	0	0	0	0	0	0	0	0	0	0	33
10:00	1	32	1	0	0	0	0	0	0	0	0	0	0	34
11:00	2	23	3	0	0	1	0	1	0	0	0	0	0	30
12 PM	1	38	3	0	0	0	0	0	0	0	0	0	0	42
13:00	1	17	3	0	0	0	0	1	0	0	1	0	1	24
14:00	2	31	4	0	0	0	0	0	1	0	1	0	1	40
15:00	0	48	5	0	0	0	0	1	0	0	0	0	0	54
16:00	1	39	2	0	0	0	0	0	0	0	0	0	0	42
17:00	1	42	1	0	0	0	0	0	0	0	1	0	0	45
18:00	0	34	2	0	0	1	0	0	0	0	1	0	0	38
19:00	0	19	1	0	0	1	0	0	0	0	0	0	1	22
20:00	0	14	3	0	0	1	0	0	0	0	0	0	0	18
21:00	0	16	2	0	0	0	0	0	0	0	0	0	0	18
22:00	0	11	1	0	0	0	0	0	0	0	0	0	0	12
23:00	0	13	0	0	0	0	0	0	0	0	0	0	1	14
Day Total	9	502	41	0	0	4	1	3	1	0	4	0	5	570
Percent	1.6%	88.1%	7.2%	0.0%	0.0%	0.7%	0.2%	0.5%	0.2%	0.0%	0.7%	0.0%	0.9%	
AM Peak	11:00	08:00	06:00			11:00	07:00	11:00					08:00	08:00
Vol.	2	41	4			1	1	1					1	44
PM Peak	14:00	15:00	15:00			18:00		13:00	14:00		13:00		13:00	15:00
Vol.	2	48	5			1		1	1		1		1	54



**Ontario Traffic, Inc.**  
 17705 Leslie St., Unit 6  
 Newmarket, Ontario L3Y 3E3  
 Tel: (905) 898-7711 Fax: (905) 898-3664

Site Code: 12  
 Station ID: U73  
 Corporate Dr between Hobson Dr & Creek  
 Way  
 Date Start: 27-May-22  
 Date End: 02-Jun-22  
 Date Start: 27-May-22

WB

Start Time	Bikes	Cars & Trailers	2 Axle Long	Buses	2 Axle 6 Tire	3 Axle Single	4 Axle Single	<5 Axl Double	5 Axle Double	>6 Axl Double	<6 Axl Multi	6 Axle Multi	>6 Axl Multi	Total
06/02/22	0	3	0	0	0	0	0	0	0	0	0	0	0	3
01:00	0	1	0	0	0	0	0	0	0	0	0	0	0	1
02:00	0	0	0	0	0	0	0	0	0	0	0	0	0	0
03:00	0	2	0	0	0	0	0	0	0	0	0	0	0	2
04:00	0	3	0	0	0	0	0	0	0	0	0	0	0	3
05:00	0	9	1	0	0	0	0	0	0	0	0	0	0	10
06:00	1	14	1	0	0	0	1	0	0	0	0	0	0	17
07:00	0	34	0	0	0	2	0	1	0	0	1	0	0	38
08:00	0	30	0	0	0	0	1	0	0	0	1	0	0	32
09:00	1	28	0	0	0	0	0	0	0	0	1	0	0	30
10:00	0	28	3	0	0	0	0	0	0	0	1	0	1	33
11:00	0	32	2	0	1	0	0	0	0	0	1	0	0	36
12 PM	0	33	3	1	1	3	0	0	0	0	0	0	0	41
13:00	0	18	6	0	0	0	0	0	0	0	0	0	1	25
14:00	0	37	7	0	0	1	0	0	0	0	0	0	1	46
15:00	1	44	4	0	1	0	0	0	0	0	2	0	0	52
16:00	1	41	2	0	1	0	0	0	1	0	4	0	1	51
17:00	0	48	5	0	0	0	0	1	0	0	0	0	0	54
18:00	0	38	1	0	0	1	1	0	0	0	1	0	0	42
19:00	2	25	0	0	0	0	0	0	0	0	0	0	0	27
20:00	0	30	1	0	0	0	0	0	0	0	0	0	0	31
21:00	0	15	0	0	0	0	0	0	0	0	0	0	0	15
22:00	0	10	1	0	0	0	0	0	0	0	0	0	0	11
23:00	0	18	0	0	0	0	0	0	0	0	0	0	0	18
Day Total	6	541	37	1	4	7	3	2	1	0	12	0	4	618
Percent	1.0%	87.5%	6.0%	0.2%	0.6%	1.1%	0.5%	0.3%	0.2%	0.0%	1.9%	0.0%	0.6%	
AM Peak	06:00	07:00	10:00		11:00	07:00	06:00	07:00			07:00		10:00	07:00
Vol.	1	34	3		1	2	1	1			1		1	38
PM Peak	19:00	17:00	14:00	12:00	12:00	12:00	18:00	17:00	16:00		16:00		13:00	17:00
Vol.	2	48	7	1	1	3	1	1	1		4		1	54
Grand Total	54	3489	220	1	9	24	11	9	8	0	45	0	25	3895
Percent	1.4%	89.6%	5.6%	0.0%	0.2%	0.6%	0.3%	0.2%	0.2%	0.0%	1.2%	0.0%	0.6%	

**Ontario Traffic, Inc.**  
 17705 Leslie St., Unit 6  
 Newmarket, Ontario L3Y 3E3  
 Tel: (905) 898-7711 Fax: (905) 898-3664

Site Code: 12  
 Station ID: U73  
 Corporate Dr between Hobson Dr & Creek  
 Way  
 Date Start: 27-May-22  
 Date End: 02-Jun-22  
 Date Start: 27-May-22

EB, WB

Start Time	Bikes	Cars & Trailers	2 Axle Long	Buses	2 Axle 6 Tire	3 Axle Single	4 Axle Single	<5 Axl Double	5 Axle Double	>6 Axl Double	<6 Axl Multi	6 Axle Multi	>6 Axl Multi	Total
05/27/22	0	6	0	0	0	0	0	0	0	0	0	0	0	6
01:00	0	3	0	0	0	0	0	0	0	0	0	0	0	3
02:00	0	2	0	0	0	0	0	0	0	0	0	0	0	2
03:00	0	2	1	0	0	0	0	0	0	0	0	0	0	3
04:00	0	4	0	0	0	0	0	0	0	0	0	0	0	4
05:00	1	15	2	0	0	0	0	0	0	0	0	0	0	18
06:00	0	36	6	0	0	1	0	0	1	0	0	0	1	45
07:00	1	54	7	0	0	2	0	0	0	0	0	0	0	64
08:00	1	64	5	0	3	1	1	0	0	0	1	0	0	76
09:00	1	52	6	0	0	0	0	0	1	0	0	0	0	60
10:00	0	44	1	0	1	1	0	0	1	0	1	0	1	50
11:00	0	53	9	0	0	0	0	0	0	0	0	0	1	63
12 PM	1	66	6	0	0	1	0	0	0	0	2	0	0	76
13:00	1	62	4	0	0	1	0	1	0	0	0	0	2	71
14:00	1	80	9	0	1	1	0	0	0	0	0	0	0	92
15:00	1	89	9	0	1	1	0	0	1	0	3	0	0	105
16:00	0	80	2	0	0	0	0	0	1	0	2	0	1	86
17:00	2	90	4	0	1	0	0	1	1	0	0	0	0	99
18:00	2	72	3	0	0	0	0	0	1	0	1	0	1	80
19:00	0	55	1	0	0	0	0	0	0	0	1	0	0	57
20:00	0	49	1	0	1	0	0	0	0	0	0	0	1	52
21:00	0	36	3	0	0	0	0	1	0	0	0	0	0	40
22:00	0	34	2	0	0	0	0	0	0	0	0	0	0	36
23:00	0	28	1	0	0	0	0	0	1	1	0	0	1	32
Day Total	12	1076	82	0	8	9	1	3	8	1	11	0	9	1220
Percent	1.0%	88.2%	6.7%	0.0%	0.7%	0.7%	0.1%	0.2%	0.7%	0.1%	0.9%	0.0%	0.7%	
AM Peak	05:00	08:00	11:00		08:00	07:00	08:00		06:00		08:00		06:00	08:00
Vol.	1	64	9		3	2	1		1		1		1	76
PM Peak	17:00	17:00	14:00		14:00	12:00		13:00	15:00	23:00	15:00		13:00	15:00
Vol.	2	90	9		1	1		1	1	1	3		2	105

**Ontario Traffic, Inc.**  
 17705 Leslie St., Unit 6  
 Newmarket, Ontario L3Y 3E3  
 Tel: (905) 898-7711 Fax: (905) 898-3664

Site Code: 12  
 Station ID: U73  
 Corporate Dr between Hobson Dr & Creek  
 Way  
 Date Start: 27-May-22  
 Date End: 02-Jun-22  
 Date Start: 27-May-22

EB, WB

Start Time	Bikes	Cars & Trailers	2 Axle Long	Buses	2 Axle 6 Tire	3 Axle Single	4 Axle Single	<5 Axl Double	5 Axle Double	>6 Axl Double	<6 Axl Multi	6 Axle Multi	>6 Axl Multi	Total
05/28/22	1	17	0	0	0	0	0	0	0	0	0	0	0	18
01:00	1	8	0	0	0	0	0	0	0	0	0	0	0	9
02:00	0	4	0	0	0	0	0	0	0	0	0	0	0	4
03:00	0	4	0	0	0	0	0	0	0	0	0	0	0	4
04:00	0	2	0	0	0	0	0	0	0	0	0	0	0	2
05:00	1	16	2	0	0	0	0	0	0	0	0	0	1	20
06:00	0	28	3	0	1	1	0	0	0	0	0	0	1	34
07:00	0	23	1	0	0	0	0	0	0	0	0	0	0	24
08:00	0	29	1	0	0	0	0	0	0	0	0	0	0	30
09:00	1	42	2	0	0	0	1	0	0	0	0	0	1	47
10:00	0	60	7	0	0	0	0	0	1	0	0	0	1	69
11:00	2	58	10	0	1	0	0	0	0	0	1	0	0	72
12 PM	0	58	4	0	0	0	0	0	0	0	1	0	0	63
13:00	0	61	5	0	1	0	0	0	0	0	0	0	0	67
14:00	0	85	2	0	1	0	0	0	0	0	1	0	0	89
15:00	2	61	3	0	0	0	0	0	0	0	3	0	0	69
16:00	2	64	3	0	0	0	0	0	1	0	1	0	0	71
17:00	0	53	2	0	0	0	0	0	0	0	1	0	0	56
18:00	0	58	3	0	0	0	0	0	0	0	0	0	0	61
19:00	0	56	0	0	0	0	0	0	0	0	1	0	1	58
20:00	0	44	1	0	0	0	0	1	0	0	1	0	0	47
21:00	1	37	1	0	0	0	0	0	1	0	0	0	0	40
22:00	0	39	1	0	0	0	0	0	0	0	0	0	0	40
23:00	0	36	1	0	0	0	0	0	0	0	0	0	0	37
Day Total	11	943	52	0	4	1	1	1	3	0	10	0	5	1031
Percent	1.1%	91.5%	5.0%	0.0%	0.4%	0.1%	0.1%	0.1%	0.3%	0.0%	1.0%	0.0%	0.5%	
AM Peak	11:00	10:00	11:00		06:00	06:00	09:00		10:00		11:00		05:00	11:00
Vol.	2	60	10		1	1	1		1		1		1	72
PM Peak	15:00	14:00	13:00		13:00			20:00	16:00		15:00		19:00	14:00
Vol.	2	85	5		1			1	1		3		1	89

**Ontario Traffic, Inc.**  
 17705 Leslie St., Unit 6  
 Newmarket, Ontario L3Y 3E3  
 Tel: (905) 898-7711 Fax: (905) 898-3664

Site Code: 12  
 Station ID: U73  
 Corporate Dr between Hobson Dr & Creek  
 Way  
 Date Start: 27-May-22  
 Date End: 02-Jun-22  
 Date Start: 27-May-22

EB, WB

Start Time	Bikes	Cars & Trailers	2 Axle Long	Buses	2 Axle 6 Tire	3 Axle Single	4 Axle Single	<5 Axl Double	5 Axle Double	>6 Axl Double	<6 Axl Multi	6 Axle Multi	>6 Axl Multi	Total
05/29/22	0	6	0	0	0	0	0	0	0	0	0	0	0	6
01:00	0	15	1	0	0	0	0	0	0	0	0	0	0	16
02:00	0	6	0	0	0	0	0	0	0	0	0	0	0	6
03:00	0	3	0	0	0	0	0	0	0	0	0	0	0	3
04:00	0	0	0	0	0	0	0	0	0	0	0	0	0	0
05:00	0	12	1	0	0	0	0	0	0	0	0	0	0	13
06:00	1	22	1	0	0	0	0	0	0	0	1	0	0	25
07:00	0	20	3	0	0	1	0	0	0	0	0	0	0	24
08:00	0	34	1	0	0	0	0	0	0	0	0	0	0	35
09:00	1	38	0	0	0	0	0	0	0	0	0	0	0	39
10:00	0	46	5	0	0	0	0	0	0	0	0	0	0	51
11:00	1	60	2	0	0	0	0	0	0	0	1	0	0	64
12 PM	3	62	2	0	0	0	1	0	0	0	1	0	0	69
13:00	1	62	1	0	1	0	0	0	0	0	1	0	0	66
14:00	0	69	2	0	0	0	0	1	0	0	0	0	0	72
15:00	2	68	2	0	0	0	1	0	0	0	2	0	1	76
16:00	1	62	3	0	0	0	0	0	0	0	2	0	0	68
17:00	0	49	2	0	0	1	1	0	0	0	0	0	0	53
18:00	1	58	2	0	0	0	0	0	0	0	1	0	1	63
19:00	1	39	0	0	0	0	0	0	0	0	0	0	0	40
20:00	0	26	0	0	0	0	0	0	0	0	0	0	0	26
21:00	1	33	2	0	0	0	0	0	0	0	0	0	0	36
22:00	0	32	1	0	0	0	0	0	0	0	0	0	0	33
23:00	0	16	1	0	0	0	0	0	0	0	0	0	0	17
Day Total	13	838	32	0	1	2	3	1	0	0	9	0	2	901
Percent	1.4%	93.0%	3.6%	0.0%	0.1%	0.2%	0.3%	0.1%	0.0%	0.0%	1.0%	0.0%	0.2%	
AM Peak	06:00	11:00	10:00			07:00					06:00			11:00
Vol.	1	60	5			1					1			64
PM Peak	12:00	14:00	16:00		13:00	17:00	12:00	14:00			15:00		15:00	15:00
Vol.	3	69	3		1	1	1	1			2		1	76

**Ontario Traffic, Inc.**  
 17705 Leslie St., Unit 6  
 Newmarket, Ontario L3Y 3E3  
 Tel: (905) 898-7711 Fax: (905) 898-3664

Site Code: 12  
 Station ID: U73  
 Corporate Dr between Hobson Dr & Creek  
 Way  
 Date Start: 27-May-22  
 Date End: 02-Jun-22  
 Date Start: 27-May-22

EB, WB

Start Time	Bikes	Cars & Trailers	2 Axle Long	Buses	2 Axle 6 Tire	3 Axle Single	4 Axle Single	<5 Axl Double	5 Axle Double	>6 Axl Double	<6 Axl Multi	6 Axle Multi	>6 Axl Multi	Total
05/30/22	0	4	0	0	0	0	0	0	0	0	0	0	0	4
01:00	0	1	0	0	0	0	0	0	0	0	0	0	0	1
02:00	0	1	0	0	0	0	0	0	0	0	0	0	0	1
03:00	0	3	0	0	0	0	0	0	0	0	0	0	0	3
04:00	0	3	0	0	0	0	0	0	0	0	0	0	0	3
05:00	0	17	1	0	0	0	0	0	0	0	0	0	0	18
06:00	0	36	2	0	0	1	0	0	0	0	0	0	0	39
07:00	1	37	2	0	1	0	0	0	0	0	0	0	1	42
08:00	1	<b>68</b>	4	0	1	0	0	0	1	0	1	0	1	<b>77</b>
09:00	1	59	2	0	3	1	0	0	0	0	3	0	0	69
10:00	1	52	4	0	0	0	0	0	0	0	0	0	0	57
11:00	0	40	5	0	2	1	0	0	0	0	0	0	0	48
12 PM	0	62	5	0	0	0	0	0	0	0	1	0	1	69
13:00	0	62	3	0	1	0	0	0	0	0	0	0	0	66
14:00	1	77	1	0	0	0	0	0	0	0	0	0	1	80
15:00	1	70	3	0	0	0	0	0	0	0	1	0	0	75
16:00	0	<b>87</b>	3	0	0	0	1	0	0	0	1	0	0	<b>92</b>
17:00	0	74	4	0	1	0	1	0	0	0	3	1	0	84
18:00	1	79	1	0	0	0	0	0	0	0	1	0	0	82
19:00	0	54	1	0	0	0	0	0	0	0	1	0	0	56
20:00	0	56	1	0	0	1	0	0	0	0	1	0	1	60
21:00	0	18	0	0	0	0	0	0	0	0	0	0	2	20
22:00	0	31	0	0	0	1	0	0	0	0	1	0	0	33
23:00	0	21	2	0	0	0	0	0	0	0	1	0	0	24
Day Total	7	1012	44	0	9	5	2	0	1	0	15	1	7	1103
Percent	0.6%	91.7%	4.0%	0.0%	0.8%	0.5%	0.2%	0.0%	0.1%	0.0%	1.4%	0.1%	0.6%	
AM Peak	07:00	08:00	11:00		09:00	06:00			08:00		09:00		07:00	08:00
Vol.	1	68	5		3	1			1		3		1	77
PM Peak	14:00	16:00	12:00		13:00	20:00	16:00				17:00	17:00	21:00	16:00
Vol.	1	87	5		1	1	1				3	1	2	92

**Ontario Traffic, Inc.**  
 17705 Leslie St., Unit 6  
 Newmarket, Ontario L3Y 3E3  
 Tel: (905) 898-7711 Fax: (905) 898-3664

Site Code: 12  
 Station ID: U73  
 Corporate Dr between Hobson Dr & Creek  
 Way  
 Date Start: 27-May-22  
 Date End: 02-Jun-22  
 Date Start: 27-May-22

EB, WB

Start Time	Bikes	Cars & Trailers	2 Axle Long	Buses	2 Axle 6 Tire	3 Axle Single	4 Axle Single	<5 Axl Double	5 Axle Double	>6 Axl Double	<6 Axl Multi	6 Axle Multi	>6 Axl Multi	Total
05/31/22	0	2	1	0	0	0	0	0	0	0	0	0	0	3
01:00	0	3	0	0	0	0	0	0	0	0	0	0	0	3
02:00	0	3	0	0	0	0	0	0	0	0	0	0	0	3
03:00	0	0	0	0	0	0	0	0	0	0	0	0	0	0
04:00	0	3	0	0	0	0	0	0	0	0	0	0	0	3
05:00	1	20	0	0	0	0	0	0	0	0	0	0	0	21
06:00	1	42	5	0	0	0	0	0	0	0	0	0	1	49
07:00	1	44	2	0	1	0	1	0	0	0	0	0	0	49
08:00	0	90	7	0	0	0	0	0	0	0	1	0	0	98
09:00	0	48	8	0	0	1	0	0	1	0	0	0	1	59
10:00	0	30	4	0	0	1	1	0	0	0	0	0	0	36
11:00	0	48	8	0	0	0	0	0	0	0	0	0	0	56
12 PM	0	67	6	0	0	0	1	0	0	0	1	0	0	75
13:00	1	52	3	0	1	0	0	2	0	0	0	0	0	59
14:00	1	71	6	0	1	2	1	1	0	0	3	0	0	86
15:00	1	81	6	0	1	0	0	1	1	0	0	0	1	92
16:00	2	83	1	0	0	0	0	0	1	0	2	0	0	89
17:00	1	70	2	0	0	0	0	1	0	0	0	0	0	74
18:00	1	77	2	0	0	0	0	0	0	0	2	0	0	82
19:00	1	55	1	0	0	1	0	0	0	0	1	0	1	60
20:00	0	39	1	0	0	0	0	0	0	0	0	0	0	40
21:00	0	26	2	0	0	0	0	0	0	0	0	0	0	28
22:00	0	35	0	0	0	0	0	0	0	0	0	0	0	35
23:00	0	20	1	0	0	0	0	0	0	0	1	0	0	22
Day Total	11	1009	66	0	4	5	4	5	3	0	11	0	4	1122
Percent	1.0%	89.9%	5.9%	0.0%	0.4%	0.4%	0.4%	0.4%	0.3%	0.0%	1.0%	0.0%	0.4%	
AM Peak	05:00	08:00	09:00		07:00	09:00	07:00		09:00		08:00		06:00	08:00
Vol.	1	90	8		1	1	1		1		1		1	98
PM Peak	16:00	16:00	12:00		13:00	14:00	12:00	13:00	15:00		14:00		15:00	15:00
Vol.	2	83	6		1	2	1	2	1		3		1	92

**Ontario Traffic, Inc.**  
 17705 Leslie St., Unit 6  
 Newmarket, Ontario L3Y 3E3  
 Tel: (905) 898-7711 Fax: (905) 898-3664

Site Code: 12  
 Station ID: U73  
 Corporate Dr between Hobson Dr & Creek  
 Way  
 Date Start: 27-May-22  
 Date End: 02-Jun-22  
 Date Start: 27-May-22

EB, WB

Start Time	Bikes	Cars & Trailers	2 Axle Long	Buses	2 Axle 6 Tire	3 Axle Single	4 Axle Single	<5 Axl Double	5 Axle Double	>6 Axl Double	<6 Axl Multi	6 Axle Multi	>6 Axl Multi	Total
06/01/22	0	6	0	0	0	0	0	0	0	0	0	0	0	6
01:00	0	2	0	0	0	0	0	0	0	0	0	0	0	2
02:00	0	3	0	0	0	0	0	0	0	0	0	0	0	3
03:00	0	2	0	0	0	0	0	0	0	0	0	0	0	2
04:00	0	3	0	0	0	0	0	0	0	0	0	0	0	3
05:00	0	17	1	0	0	0	0	0	1	0	1	0	0	20
06:00	0	38	5	0	0	0	0	0	0	0	0	0	0	43
07:00	0	44	3	0	0	0	1	0	0	0	0	0	0	48
08:00	0	87	6	0	2	0	0	0	1	0	1	0	2	99
09:00	0	45	7	0	1	0	0	0	0	0	1	0	0	54
10:00	1	54	5	0	0	0	0	0	0	0	2	0	0	62
11:00	3	39	5	0	0	1	0	1	0	0	0	0	0	49
12 PM	2	69	8	0	0	0	0	0	0	0	0	0	0	79
13:00	1	47	8	0	0	0	0	1	0	0	1	0	1	59
14:00	2	66	7	0	0	0	0	0	1	1	1	0	1	79
15:00	0	77	8	0	1	0	0	1	0	0	0	0	0	87
16:00	1	91	4	0	0	0	1	0	0	0	1	0	0	98
17:00	1	91	3	0	0	0	0	0	0	0	1	0	0	96
18:00	0	70	4	0	0	1	0	0	0	0	1	0	0	76
19:00	1	43	4	0	0	1	0	0	0	0	0	0	1	50
20:00	0	37	3	0	0	2	0	0	0	0	0	0	0	42
21:00	0	37	4	0	0	0	0	0	0	0	0	0	0	41
22:00	0	30	2	0	0	0	0	0	0	0	0	0	0	32
23:00	0	21	1	0	0	0	0	0	0	0	0	0	1	23
Day Total	12	1019	88	0	4	5	2	3	3	1	10	0	6	1153
Percent	1.0%	88.4%	7.6%	0.0%	0.3%	0.4%	0.2%	0.3%	0.3%	0.1%	0.9%	0.0%	0.5%	
AM Peak	11:00	08:00	09:00		08:00	11:00	07:00	11:00	05:00		10:00		08:00	08:00
Vol.	3	87	7		2	1	1	1	1		2		2	99
PM Peak	12:00	16:00	12:00		15:00	20:00	16:00	13:00	14:00	14:00	13:00		13:00	16:00
Vol.	2	91	8		1	2	1	1	1	1	1		1	98

**Ontario Traffic, Inc.**  
 17705 Leslie St., Unit 6  
 Newmarket, Ontario L3Y 3E3  
 Tel: (905) 898-7711 Fax: (905) 898-3664

Site Code: 12  
 Station ID: U73  
 Corporate Dr between Hobson Dr & Creek  
 Way  
 Date Start: 27-May-22  
 Date End: 02-Jun-22  
 Date Start: 27-May-22

EB, WB

Start Time	Bikes	Cars & Trailers	2 Axle Long	Buses	2 Axle 6 Tire	3 Axle Single	4 Axle Single	<5 Axl Double	5 Axle Double	>6 Axl Double	<6 Axl Multi	6 Axle Multi	>6 Axl Multi	Total
06/02/22	0	8	1	0	0	0	0	0	0	0	0	0	0	9
01:00	0	4	0	0	0	0	0	0	0	0	0	0	0	4
02:00	0	0	1	0	0	0	0	0	0	0	0	0	0	1
03:00	0	2	0	0	0	0	0	0	0	0	0	0	0	2
04:00	0	4	0	0	0	0	0	0	0	0	0	0	0	4
05:00	0	20	2	0	0	0	0	0	0	0	0	0	0	22
06:00	1	45	3	0	0	0	1	0	0	0	0	0	0	50
07:00	0	44	1	0	1	4	0	1	0	0	1	0	0	52
08:00	0	60	3	0	1	1	1	0	1	0	1	0	0	68
09:00	1	62	2	0	0	0	0	0	0	0	1	0	0	66
10:00	0	54	8	0	0	0	0	0	0	0	1	0	1	64
11:00	0	52	5	0	1	0	0	0	0	0	1	0	0	59
12 PM	0	65	3	1	2	3	0	0	1	0	0	0	0	75
13:00	0	52	10	0	0	1	0	0	0	0	1	0	2	66
14:00	0	81	8	0	0	1	0	0	0	0	1	0	1	92
15:00	1	77	5	0	2	0	1	0	0	0	3	0	0	89
16:00	1	81	4	0	1	0	0	0	1	0	5	0	1	94
17:00	0	79	9	0	2	0	0	1	0	0	1	0	0	92
18:00	0	66	1	0	0	1	1	1	0	0	2	0	0	72
19:00	3	66	3	0	0	0	0	0	0	0	0	0	0	72
20:00	0	62	1	0	0	0	0	0	0	0	0	0	0	63
21:00	0	31	2	0	0	0	0	0	0	0	0	0	0	33
22:00	0	30	2	0	0	0	0	0	0	0	0	0	0	32
23:00	0	32	2	0	0	0	0	0	0	0	0	0	0	34
Day Total	7	1077	76	1	10	11	4	3	3	0	18	0	5	1215
Percent	0.6%	88.6%	6.3%	0.1%	0.8%	0.9%	0.3%	0.2%	0.2%	0.0%	1.5%	0.0%	0.4%	
AM Peak	06:00	09:00	10:00		07:00	07:00	06:00	07:00	08:00		07:00		10:00	08:00
Vol.	1	62	8		1	4	1	1	1		1		1	68
PM Peak	19:00	14:00	13:00	12:00	12:00	12:00	15:00	17:00	12:00		16:00		13:00	16:00
Vol.	3	81	10	1	2	3	1	1	1		5		2	94
Grand Total	73	6974	440	1	40	38	17	16	21	2	84	1	38	7745
Percent	0.9%	90.0%	5.7%	0.0%	0.5%	0.5%	0.2%	0.2%	0.3%	0.0%	1.1%	0.0%	0.5%	















**Ontario Traffic, Inc.**  
 17705 Leslie St., Unit 6  
 Newmarket, Ontario L3Y 3E3  
 Tel: (905) 898-7711 Fax: (905) 898-3664

Site Code: 12  
 Station ID: U73  
 Corporate Dr between Hobson Dr & Creek Way  
 Date Start: 27-May-22  
 Date End: 02-Jun-22  
 Date Start: 27-May-22

EB

Start Time	1	16	24	32	40	48	56	64	72	80	89	97	105	113	121	Total	Average (Mean)	85th Percent
06/02/2																		
2	0	0	0	3	2	1	0	0	0	0	0	0	0	0	0	6	38	41
01:00	0	0	0	2	1	0	0	0	0	0	0	0	0	0	0	3	35	40
02:00	0	1	0	0	0	0	0	0	0	0	0	0	0	0	0	1	16	16
03:00	0	0	0	0	0	0	0	0	0	0	0	0	0	0	0	0	*	*
04:00	0	0	0	0	1	0	0	0	0	0	0	0	0	0	0	1	40	40
05:00	0	1	0	6	5	0	0	0	0	0	0	0	0	0	0	12	36	42
06:00	1	3	5	13	11	0	0	0	0	0	0	0	0	0	0	33	35	42
07:00	0	2	5	2	3	2	0	0	0	0	0	0	0	0	0	14	34	42
08:00	1	0	8	19	8	0	0	0	0	0	0	0	0	0	0	36	34	42
09:00	0	1	7	14	11	3	0	0	0	0	0	0	0	0	0	36	37	45
10:00	1	1	9	10	10	0	0	0	0	0	0	0	0	0	0	31	35	42
11:00	0	0	4	10	9	0	0	0	0	0	0	0	0	0	0	23	37	44
12 PM	0	2	4	16	10	2	0	0	0	0	0	0	0	0	0	34	37	44
13:00	0	0	6	19	14	2	0	0	0	0	0	0	0	0	0	41	38	44
14:00	0	1	12	24	9	0	0	0	0	0	0	0	0	0	0	46	35	40
15:00	0	2	3	19	11	2	0	0	0	0	0	0	0	0	0	37	37	43
16:00	1	0	5	20	14	3	0	0	0	0	0	0	0	0	0	43	37	45
17:00	0	0	4	12	17	5	0	0	0	0	0	0	0	0	0	38	40	47
18:00	2	1	2	12	11	2	0	0	0	0	0	0	0	0	0	30	36	44
19:00	0	1	2	29	10	3	0	0	0	0	0	0	0	0	0	45	37	43
20:00	0	1	2	15	12	2	0	0	0	0	0	0	0	0	0	32	38	44
21:00	0	0	1	6	8	2	1	0	0	0	0	0	0	0	0	18	42	47
22:00	0	0	2	11	5	3	0	0	0	0	0	0	0	0	0	21	38	44
23:00	0	0	1	5	9	1	0	0	0	0	0	0	0	0	0	16	41	46
Total	6	17	82	267	191	33	1	0	0	0	0	0	0	0	0	597		
Percent	1.0%	2.8%	13.7%	44.7%	32.0%	5.5%	0.2%	0.0%	0.0%	0.0%	0.0%	0.0%	0.0%	0.0%	0.0%			
AM Peak Vol.	06:00	06:00	10:00	08:00	06:00	09:00												
PM Peak Vol.	18:00	12:00	14:00	19:00	17:00	17:00	21:00											
Total	43	109	438	1725	1349	173	10	3	0	0	0	0	0	0	0	3850		

15th Percentile : 31 KPH  
 50th Percentile : 38 KPH  
 85th Percentile : 45 KPH  
 95th Percentile : 47 KPH

Stats  
 10 KPH Pace Speed : 32-41 KPH  
 Number in Pace : 2063  
 Percent in Pace : 53.6%  
 Number of Vehicles > 40 KPH : 1366  
 Percent of Vehicles > 40 KPH : 35.5%  
 Mean Speed(Average) : 37 KPH















**Ontario Traffic, Inc.**  
 17705 Leslie St., Unit 6  
 Newmarket, Ontario L3Y 3E3  
 Tel: (905) 898-7711 Fax: (905) 898-3664

Site Code: 12  
 Station ID: U73  
 Corporate Dr between Hobson Dr & Creek Way  
 Date Start: 27-May-22  
 Date End: 02-Jun-22  
 Date Start: 27-May-22

WB

Start Time	1	16	24	32	40	48	56	64	72	80	89	97	105	113	121	Total	Average (Mean)	85th Percent	
06/02/2																			
2	0	0	3	0	0	0	0	0	0	0	0	0	0	0	0	3	25	26	
01:00	0	0	0	0	1	0	0	0	0	0	0	0	0	0	0	1	40	40	
02:00	0	0	0	0	0	0	0	0	0	0	0	0	0	0	0	0	*	*	
03:00	0	0	1	1	0	0	0	0	0	0	0	0	0	0	0	2	32	32	
04:00	0	0	0	1	1	1	0	0	0	0	0	0	0	0	0	3	45	48	
05:00	0	0	0	6	3	1	0	0	0	0	0	0	0	0	0	10	38	41	
06:00	2	3	1	9	2	0	0	0	0	0	0	0	0	0	0	17	30	38	
07:00	0	3	13	13	8	1	0	0	0	0	0	0	0	0	0	38	34	42	
08:00	0	2	3	17	8	2	0	0	0	0	0	0	0	0	0	32	37	44	
09:00	1	0	5	12	12	0	0	0	0	0	0	0	0	0	0	30	36	43	
10:00	1	1	9	15	7	0	0	0	0	0	0	0	0	0	0	33	34	41	
11:00	0	2	7	15	10	2	0	0	0	0	0	0	0	0	0	36	36	44	
12 PM	1	1	13	14	9	3	0	0	0	0	0	0	0	0	0	41	35	44	
13:00	1	4	4	11	4	0	1	0	0	0	0	0	0	0	0	25	33	40	
14:00	2	2	6	23	12	1	0	0	0	0	0	0	0	0	0	46	35	42	
15:00	0	2	12	26	10	1	1	0	0	0	0	0	0	0	0	52	35	41	
16:00	2	3	10	23	11	2	0	0	0	0	0	0	0	0	0	51	34	42	
17:00	0	1	5	25	23	0	0	0	0	0	0	0	0	0	0	54	38	44	
18:00	1	0	9	22	7	3	0	0	0	0	0	0	0	0	0	42	35	43	
19:00	1	0	7	15	4	0	0	0	0	0	0	0	0	0	0	27	33	39	
20:00	0	2	5	18	5	1	0	0	0	0	0	0	0	0	0	31	35	40	
21:00	1	0	3	10	1	0	0	0	0	0	0	0	0	0	0	15	32	38	
22:00	0	0	1	6	4	0	0	0	0	0	0	0	0	0	0	11	37	41	
23:00	0	0	4	12	2	0	0	0	0	0	0	0	0	0	0	18	34	38	
Total	13	26	121	294	144	18	2	0	0	0	0	0	0	0	0	618			
Percent	2.1%	4.2%	19.6%	47.6%	23.3%	2.9%	0.3%	0.0%	0.0%	0.0%	0.0%	0.0%	0.0%	0.0%	0.0%				
AM Peak	06:00	06:00	07:00	08:00	09:00	08:00													
Vol.	2	3	13	17	12	2													
PM Peak	14:00	13:00	12:00	15:00	17:00	12:00	13:00												
Vol.	2	4	13	26	23	3	1												
Total	77	193	701	1646	1116	149	10	3	0	0	0	0	0	0	0	3895			

15th Percentile : 27 KPH  
 50th Percentile : 36 KPH  
 85th Percentile : 44 KPH  
 95th Percentile : 47 KPH

Stats 10 KPH Pace Speed : 32-41 KPH  
 Number in Pace : 1926  
 Percent in Pace : 49.4%  
 Number of Vehicles > 40 KPH : 1138  
 Percent of Vehicles > 40 KPH : 29.2%  
 Mean Speed(Average) : 36 KPH















**Ontario Traffic, Inc.**  
 17705 Leslie St., Unit 6  
 Newmarket, Ontario L3Y 3E3  
 Tel: (905) 898-7711 Fax: (905) 898-3664

Site Code: 12  
 Station ID: U73  
 Corporate Dr between Hobson Dr & Creek Way  
 Date Start: 27-May-22  
 Date End: 02-Jun-22  
 Date Start: 27-May-22

EB, WB	1	16	24	32	40	48	56	64	72	80	89	97	105	113	121	Total	Average (Mean)	85th Percent
Start Time	15	23	31	39	47	55	63	71	79	88	96	104	112	120	9999			
06/02/2																		
2	0	0	3	3	2	1	0	0	0	0	0	0	0	0	0	9	35	41
01:00	0	0	0	2	2	0	0	0	0	0	0	0	0	0	0	4	40	40
02:00	0	1	0	0	0	0	0	0	0	0	0	0	0	0	0	1	16	16
03:00	0	0	1	1	0	0	0	0	0	0	0	0	0	0	0	2	32	32
04:00	0	0	0	1	2	1	0	0	0	0	0	0	0	0	0	4	42	41
05:00	0	1	0	12	8	1	0	0	0	0	0	0	0	0	0	22	38	45
06:00	<b>3</b>	<b>6</b>	6	22	13	0	0	0	0	0	0	0	0	0	0	50	33	42
07:00	0	5	<b>18</b>	15	11	<b>3</b>	0	0	0	0	0	0	0	0	0	52	33	42
08:00	1	2	11	<b>36</b>	16	2	0	0	0	0	0	0	0	0	0	68	36	43
09:00	1	1	12	26	<b>23</b>	3	0	0	0	0	0	0	0	0	0	66	37	45
10:00	2	2	18	25	17	0	0	0	0	0	0	0	0	0	0	64	34	42
11:00	0	2	11	25	19	2	0	0	0	0	0	0	0	0	0	59	37	44
12 PM	1	3	17	30	19	<b>5</b>	0	0	0	0	0	0	0	0	0	75	36	44
13:00	1	<b>4</b>	10	30	18	2	<b>1</b>	0	0	0	0	0	0	0	0	66	36	44
14:00	2	3	<b>18</b>	<b>47</b>	21	1	0	0	0	0	0	0	0	0	0	92	35	42
15:00	0	4	15	45	21	3	1	0	0	0	0	0	0	0	0	89	36	43
16:00	<b>3</b>	3	15	43	25	5	0	0	0	0	0	0	0	0	0	94	36	44
17:00	0	1	9	37	<b>40</b>	5	0	0	0	0	0	0	0	0	0	92	39	46
18:00	3	1	11	34	18	5	0	0	0	0	0	0	0	0	0	72	36	44
19:00	1	1	9	44	14	3	0	0	0	0	0	0	0	0	0	72	36	42
20:00	0	3	7	33	17	3	0	0	0	0	0	0	0	0	0	63	37	44
21:00	1	0	4	16	9	2	1	0	0	0	0	0	0	0	0	33	37	45
22:00	0	0	3	17	9	3	0	0	0	0	0	0	0	0	0	32	38	45
23:00	0	0	5	17	11	1	0	0	0	0	0	0	0	0	0	34	37	43
Total	19	43	203	561	335	51	3	0	0	0	0	0	0	0	0	1215		
Percent	1.6%	3.5%	16.7%	46.2%	27.6%	4.2%	0.2%	0.0%	0.0%	0.0%	0.0%	0.0%	0.0%	0.0%	0.0%			
AM Peak	06:00	06:00	07:00	08:00	09:00	07:00												
Vol.	3	6	18	36	23	3												
PM Peak	16:00	13:00	14:00	14:00	17:00	12:00	13:00											
Vol.	3	4	18	47	40	5	1											
Total	120	302	1139	3371	2465	322	20	6	0	0	0	0	0	0	0	7745		

15th Percentile : 29 KPH  
 50th Percentile : 37 KPH  
 85th Percentile : 45 KPH  
 95th Percentile : 47 KPH

Stats 10 KPH Pace Speed : 32-41 KPH  
 Number in Pace : 3988  
 Percent in Pace : 51.5%  
 Number of Vehicles > 40 KPH : 2504  
 Percent of Vehicles > 40 KPH : 32.3%  
 Mean Speed(Average) : 37 KPH





**Ontario Traffic, Inc.**  
 17705 Leslie St., Unit 6  
 Newmarket, Ontario L3Y 3E3  
 Tel: (905) 898-7711 Fax: (905) 898-3664

Site Code: 13  
 Station ID: U40  
 Creek Way between Corporate Dr &  
 Thornburn Dr  
 Date Start: 27-May-22  
 Date End: 02-Jun-22  
 Date Start: 27-May-22

NB

Start Time	Bikes	Cars & Trailers	2 Axle Long	Buses	2 Axle 6 Tire	3 Axle Single	4 Axle Single	<5 Axl Double	5 Axle Double	>6 Axl Double	<6 Axl Multi	6 Axle Multi	>6 Axl Multi	Total
05/29/22	0	1	0	0	0	0	0	0	0	0	0	0	0	1
01:00	0	2	0	0	0	0	0	0	0	0	0	0	0	2
02:00	0	2	0	0	0	0	0	0	0	0	0	0	0	2
03:00	0	0	0	0	0	0	0	0	0	0	0	0	0	0
04:00	0	0	0	0	0	0	0	0	0	0	0	0	0	0
05:00	0	2	0	0	0	0	0	0	0	0	0	0	0	2
06:00	0	0	0	0	0	0	0	0	0	0	0	0	0	0
07:00	0	4	0	0	0	0	0	0	0	0	0	0	0	4
08:00	0	<b>13</b>	<b>1</b>	0	0	0	0	0	0	0	0	0	0	<b>14</b>
09:00	0	8	0	0	0	0	0	0	0	0	0	0	0	8
10:00	<b>1</b>	9	1	0	0	0	0	0	0	0	0	0	0	11
11:00	0	10	1	0	0	0	0	0	0	0	0	0	0	11
12 PM	0	10	<b>2</b>	0	0	0	0	0	0	0	0	0	0	12
13:00	0	10	1	0	0	0	0	0	0	0	0	0	0	11
14:00	0	10	1	0	0	0	0	<b>1</b>	0	0	0	0	0	12
15:00	<b>1</b>	16	1	0	0	0	0	0	0	0	0	0	0	18
16:00	0	9	1	0	0	0	0	0	0	0	0	0	0	10
17:00	0	14	1	0	0	0	0	0	0	0	0	0	0	15
18:00	1	<b>19</b>	1	<b>1</b>	0	0	0	0	0	0	0	0	0	<b>22</b>
19:00	0	12	1	0	0	0	0	0	0	0	0	0	0	13
20:00	0	2	0	0	0	0	0	0	0	0	0	0	0	2
21:00	0	8	0	0	0	0	0	0	0	0	0	0	0	8
22:00	0	3	0	0	0	0	0	0	0	0	0	0	0	3
23:00	0	2	0	0	0	0	0	0	0	0	0	0	0	2
Day Total	3	166	12	1	0	0	0	1	0	0	0	0	0	183
Percent	1.6%	90.7%	6.6%	0.5%	0.0%	0.0%	0.0%	0.5%	0.0%	0.0%	0.0%	0.0%	0.0%	
AM Peak	10:00	08:00	08:00											08:00
Vol.	1	13	1											14
PM Peak	15:00	18:00	12:00	18:00				14:00						18:00
Vol.	1	19	2	1				1						22



**Ontario Traffic, Inc.**  
 17705 Leslie St., Unit 6  
 Newmarket, Ontario L3Y 3E3  
 Tel: (905) 898-7711 Fax: (905) 898-3664

Site Code: 13  
 Station ID: U40  
 Creek Way between Corporate Dr &  
 Thornburn Dr  
 Date Start: 27-May-22  
 Date End: 02-Jun-22  
 Date Start: 27-May-22

NB

Start Time	Bikes	Cars & Trailers	2 Axle Long	Buses	2 Axle 6 Tire	3 Axle Single	4 Axle Single	<5 Axl Double	5 Axle Double	>6 Axl Double	<6 Axl Multi	6 Axle Multi	>6 Axl Multi	Total
05/30/22	0	1	0	0	0	0	0	0	0	0	0	0	0	1
01:00	0	1	0	0	0	0	0	0	0	0	0	0	0	1
02:00	0	1	0	0	0	0	0	0	0	0	0	0	0	1
03:00	0	0	0	0	0	0	0	0	0	0	0	0	0	0
04:00	0	0	0	0	0	0	0	0	0	0	0	0	0	0
05:00	0	4	0	0	0	0	0	0	0	0	0	0	0	4
06:00	0	4	0	0	0	0	0	0	0	0	0	0	0	4
07:00	0	5	1	0	0	0	0	0	0	0	0	0	0	6
08:00	1	16	0	0	0	0	0	0	0	0	0	0	0	17
09:00	0	18	1	0	0	0	0	0	0	0	0	0	0	19
10:00	0	8	2	0	0	0	0	0	0	0	0	0	0	10
11:00	0	10	1	0	0	0	0	0	0	0	0	0	0	11
12 PM	0	14	1	0	1	0	0	0	0	0	0	0	0	16
13:00	0	13	1	0	1	0	0	0	0	0	0	0	0	15
14:00	0	11	0	0	0	0	0	0	0	0	0	0	0	11
15:00	0	12	2	0	0	0	0	0	0	0	0	0	0	14
16:00	0	18	1	0	0	0	0	0	0	0	0	0	0	19
17:00	0	15	1	0	0	0	0	0	0	0	0	0	0	16
18:00	0	15	0	0	0	0	0	0	1	0	0	0	0	16
19:00	0	6	0	0	0	0	0	0	0	0	0	0	0	6
20:00	0	6	1	0	0	0	0	0	0	0	0	0	0	7
21:00	0	4	0	0	0	0	0	0	0	0	0	0	0	4
22:00	0	6	0	0	0	0	0	0	0	0	0	0	0	6
23:00	0	2	0	0	0	0	0	0	0	0	0	0	0	2
Day Total	1	190	12	0	2	0	0	0	1	0	0	0	0	206
Percent	0.5%	92.2%	5.8%	0.0%	1.0%	0.0%	0.0%	0.0%	0.5%	0.0%	0.0%	0.0%	0.0%	
AM Peak	08:00	09:00	10:00											09:00
Vol.	1	18	2											19
PM Peak		16:00	15:00		12:00				18:00					16:00
Vol.		18	2		1				1					19

**Ontario Traffic, Inc.**  
 17705 Leslie St., Unit 6  
 Newmarket, Ontario L3Y 3E3  
 Tel: (905) 898-7711 Fax: (905) 898-3664

Site Code: 13  
 Station ID: U40  
 Creek Way between Corporate Dr &  
 Thornburn Dr  
 Date Start: 27-May-22  
 Date End: 02-Jun-22  
 Date Start: 27-May-22

NB

Start Time	Bikes	Cars & Trailers	2 Axle Long	Buses	2 Axle 6 Tire	3 Axle Single	4 Axle Single	<5 Axl Double	5 Axle Double	>6 Axl Double	<6 Axl Multi	6 Axle Multi	>6 Axl Multi	Total
05/31/22	0	1	0	0	0	0	0	0	0	0	0	0	0	1
01:00	0	0	0	0	0	0	0	0	0	0	0	0	0	0
02:00	0	2	0	0	0	0	0	0	0	0	0	0	0	2
03:00	0	0	0	0	0	0	0	0	0	0	0	0	0	0
04:00	0	0	0	0	0	0	0	0	0	0	0	0	0	0
05:00	0	6	1	0	0	0	0	0	0	0	0	0	0	7
06:00	0	4	0	0	0	0	0	0	0	0	0	0	0	4
07:00	0	7	2	0	0	0	0	0	0	0	0	0	0	9
08:00	0	<b>26</b>	0	0	0	0	0	0	0	0	0	0	0	<b>26</b>
09:00	0	9	1	0	0	0	0	0	0	0	0	0	0	10
10:00	0	5	2	0	0	0	0	0	0	0	0	0	0	7
11:00	0	13	2	0	0	0	0	0	0	0	0	0	0	15
12 PM	0	14	1	0	<b>1</b>	0	0	0	0	0	0	0	0	16
13:00	0	9	0	0	1	0	0	0	0	0	0	0	0	10
14:00	<b>1</b>	12	<b>3</b>	0	0	0	0	0	0	0	0	0	0	16
15:00	1	14	2	0	0	0	0	0	0	0	0	0	0	<b>17</b>
16:00	0	13	0	0	0	0	0	0	0	0	0	0	0	13
17:00	0	9	1	0	0	0	0	0	0	0	<b>1</b>	0	0	11
18:00	0	<b>17</b>	0	0	0	0	0	0	0	0	0	0	0	17
19:00	0	6	0	0	0	0	0	0	0	0	0	0	0	6
20:00	1	8	0	0	0	0	0	0	0	0	0	0	0	9
21:00	0	5	0	0	0	0	0	0	0	0	0	0	0	5
22:00	0	6	0	0	0	0	0	0	0	0	0	0	0	6
23:00	0	2	0	0	0	0	0	0	0	0	0	0	0	2
Day Total	3	188	15	0	2	0	0	0	0	0	1	0	0	209
Percent	1.4%	90.0%	7.2%	0.0%	1.0%	0.0%	0.0%	0.0%	0.0%	0.0%	0.5%	0.0%	0.0%	
AM Peak		08:00	07:00											08:00
Vol.		26	2											26
PM Peak	14:00	18:00	14:00		12:00						17:00			15:00
Vol.	1	17	3		1						1			17

**Ontario Traffic, Inc.**  
 17705 Leslie St., Unit 6  
 Newmarket, Ontario L3Y 3E3  
 Tel: (905) 898-7711 Fax: (905) 898-3664

Site Code: 13  
 Station ID: U40  
 Creek Way between Corporate Dr &  
 Thornburn Dr  
 Date Start: 27-May-22  
 Date End: 02-Jun-22  
 Date Start: 27-May-22

NB

Start Time	Bikes	Cars & Trailers	2 Axle Long	Buses	2 Axle 6 Tire	3 Axle Single	4 Axle Single	<5 Axl Double	5 Axle Double	>6 Axl Double	<6 Axl Multi	6 Axle Multi	>6 Axl Multi	Total
06/01/22	0	1	0	0	0	0	0	0	0	0	0	0	0	1
01:00	0	0	0	0	0	0	0	0	0	0	0	0	0	0
02:00	0	1	0	0	0	0	0	0	0	0	0	0	0	1
03:00	0	0	0	0	0	0	0	0	0	0	0	0	0	0
04:00	0	0	0	0	0	0	0	0	0	0	0	0	0	0
05:00	0	7	0	0	0	0	0	0	0	0	0	0	0	7
06:00	0	2	0	0	0	0	0	0	0	0	0	0	0	2
07:00	0	7	1	0	0	0	0	0	0	0	0	0	0	8
08:00	<b>1</b>	<b>18</b>	1	0	0	0	0	0	0	0	0	0	0	<b>20</b>
09:00	0	15	0	0	0	0	0	0	0	0	0	0	0	15
10:00	0	16	0	0	0	0	0	0	0	0	0	0	0	16
11:00	0	7	<b>2</b>	0	0	0	0	0	0	0	0	0	0	9
12 PM	0	15	0	0	0	0	0	0	0	0	0	0	0	15
13:00	0	4	2	0	0	0	0	0	0	0	0	0	0	6
14:00	0	12	1	0	<b>1</b>	0	0	0	0	0	0	0	0	14
15:00	0	13	<b>3</b>	0	0	0	0	0	0	0	0	0	0	16
16:00	<b>2</b>	16	1	0	0	0	0	0	0	0	<b>1</b>	0	0	20
17:00	0	<b>19</b>	1	0	1	0	0	0	0	0	0	0	0	<b>21</b>
18:00	1	12	1	0	0	0	0	0	0	0	1	0	0	15
19:00	0	10	0	0	0	<b>1</b>	<b>1</b>	0	0	0	0	0	0	12
20:00	0	7	2	0	0	0	0	0	0	0	0	0	0	9
21:00	0	5	1	0	0	0	0	0	0	0	0	0	0	6
22:00	0	4	1	0	0	0	0	0	0	0	0	0	0	5
23:00	0	0	2	0	0	0	0	0	0	0	0	0	0	2
Day Total	4	191	19	0	2	1	1	0	0	0	2	0	0	220
Percent	1.8%	86.8%	8.6%	0.0%	0.9%	0.5%	0.5%	0.0%	0.0%	0.0%	0.9%	0.0%	0.0%	
AM Peak	08:00	08:00	11:00											08:00
Vol.	1	18	2											20
PM Peak	16:00	17:00	15:00		14:00	19:00	19:00				16:00			17:00
Vol.	2	19	3		1	1	1				1			21

**Ontario Traffic, Inc.**  
 17705 Leslie St., Unit 6  
 Newmarket, Ontario L3Y 3E3  
 Tel: (905) 898-7711 Fax: (905) 898-3664

Site Code: 13  
 Station ID: U40  
 Creek Way between Corporate Dr &  
 Thornburn Dr  
 Date Start: 27-May-22  
 Date End: 02-Jun-22  
 Date Start: 27-May-22

NB

Start Time	Bikes	Cars & Trailers	2 Axle Long	Buses	2 Axle 6 Tire	3 Axle Single	4 Axle Single	<5 Axl Double	5 Axle Double	>6 Axl Double	<6 Axl Multi	6 Axle Multi	>6 Axl Multi	Total
06/02/22	0	0	0	0	0	0	0	0	0	0	0	0	0	0
01:00	0	1	0	0	0	0	0	0	0	0	0	0	0	1
02:00	0	0	0	0	0	0	0	0	0	0	0	0	0	0
03:00	0	1	0	0	0	0	0	0	0	0	0	0	0	1
04:00	0	1	0	0	0	0	0	0	0	0	0	0	0	1
05:00	0	2	0	0	0	0	0	0	0	0	0	0	0	2
06:00	0	4	0	0	0	0	0	0	0	0	0	0	0	4
07:00	0	9	0	0	0	0	0	0	0	0	0	0	0	9
08:00	0	<b>20</b>	<b>2</b>	0	0	0	0	0	0	0	0	0	0	<b>22</b>
09:00	0	20	2	0	0	0	0	0	0	0	0	0	0	22
10:00	0	16	0	0	0	0	0	0	0	0	0	0	0	16
11:00	0	9	2	0	0	0	0	0	0	0	0	0	0	11
12 PM	0	11	0	0	0	0	0	0	0	0	<b>1</b>	0	0	12
13:00	0	12	1	0	0	0	0	0	0	0	0	0	0	13
14:00	0	<b>18</b>	<b>2</b>	0	0	0	0	0	0	0	0	0	0	<b>20</b>
15:00	0	17	1	0	0	<b>1</b>	0	0	0	0	0	0	<b>1</b>	20
16:00	0	10	0	0	0	0	0	0	0	0	0	0	0	10
17:00	0	14	2	0	<b>2</b>	0	0	0	0	0	0	0	1	19
18:00	0	15	1	0	0	0	0	0	0	0	0	0	0	16
19:00	0	6	1	0	0	0	0	0	0	0	0	0	0	7
20:00	0	7	0	0	0	0	0	0	0	0	0	0	0	7
21:00	0	6	0	0	0	0	0	0	0	0	0	0	0	6
22:00	0	6	0	0	0	0	0	0	0	0	0	0	0	6
23:00	0	2	0	0	0	0	0	0	0	0	0	0	0	2
Day Total	0	207	14	0	2	1	0	0	0	0	1	0	2	227
Percent	0.0%	91.2%	6.2%	0.0%	0.9%	0.4%	0.0%	0.0%	0.0%	0.0%	0.4%	0.0%	0.9%	
AM Peak Vol.		08:00 20	08:00 2											08:00 22
PM Peak Vol.		14:00 18	14:00 2		17:00 2	15:00 1					12:00 1		15:00 1	14:00 20
Grand Total	19	1349	110	1	10	3	1	1	1	0	4	0	2	1501
Percent	1.3%	89.9%	7.3%	0.1%	0.7%	0.2%	0.1%	0.1%	0.1%	0.0%	0.3%	0.0%	0.1%	

**Ontario Traffic, Inc.**  
 17705 Leslie St., Unit 6  
 Newmarket, Ontario L3Y 3E3  
 Tel: (905) 898-7711 Fax: (905) 898-3664

Site Code: 13  
 Station ID: U40  
 Creek Way between Corporate Dr &  
 Thornburn Dr  
 Date Start: 27-May-22  
 Date End: 02-Jun-22  
 Date Start: 27-May-22

SB

Start Time	Bikes	Cars & Trailers	2 Axle Long	Buses	2 Axle 6 Tire	3 Axle Single	4 Axle Single	<5 Axl Double	5 Axle Double	>6 Axl Double	<6 Axl Multi	6 Axle Multi	>6 Axl Multi	Total
05/27/22	0	1	0	0	0	0	0	0	0	0	0	0	0	1
01:00	0	1	0	0	0	0	0	0	0	0	0	0	0	1
02:00	0	2	0	0	0	0	0	0	0	0	0	0	0	2
03:00	0	0	0	0	0	0	0	0	0	0	0	0	0	0
04:00	0	0	0	0	0	0	0	0	0	0	0	0	0	0
05:00	0	0	0	0	0	0	0	0	0	0	0	0	0	0
06:00	0	3	0	0	0	0	0	0	0	0	0	0	0	3
07:00	1	5	1	0	0	0	0	0	0	0	0	0	0	7
08:00	0	9	1	0	0	1	0	0	0	0	1	0	0	12
09:00	0	7	1	0	0	0	0	0	0	0	0	0	0	8
10:00	0	12	2	0	0	0	0	0	0	0	0	0	0	14
11:00	0	12	4	0	0	0	0	0	0	0	0	0	0	16
12 PM	0	24	2	0	0	0	0	0	0	0	0	0	0	26
13:00	0	21	3	0	0	0	0	0	0	0	0	0	0	24
14:00	0	17	1	0	0	0	0	0	0	0	0	0	0	18
15:00	0	21	0	0	0	0	0	0	0	0	0	0	0	21
16:00	0	23	0	0	0	0	0	0	0	0	0	0	0	23
17:00	1	23	1	0	0	0	0	0	0	0	1	0	0	26
18:00	0	11	2	0	0	0	0	0	0	0	0	0	0	13
19:00	0	15	0	0	0	0	0	0	0	0	0	0	0	15
20:00	0	15	1	0	0	0	0	0	0	0	0	0	0	16
21:00	0	11	1	0	0	0	0	0	0	0	0	0	0	12
22:00	0	9	1	1	0	0	0	0	0	0	0	0	0	11
23:00	0	2	1	0	0	0	0	0	0	0	0	0	0	3
Day Total	2	244	22	1	0	1	0	0	0	0	2	0	0	272
Percent	0.7%	89.7%	8.1%	0.4%	0.0%	0.4%	0.0%	0.0%	0.0%	0.0%	0.7%	0.0%	0.0%	
AM Peak	07:00	10:00	11:00			08:00					08:00			11:00
Vol.	1	12	4			1					1			16
PM Peak	17:00	12:00	13:00	22:00							17:00			12:00
Vol.	1	24	3	1							1			26

**Ontario Traffic, Inc.**  
 17705 Leslie St., Unit 6  
 Newmarket, Ontario L3Y 3E3  
 Tel: (905) 898-7711 Fax: (905) 898-3664

Site Code: 13  
 Station ID: U40  
 Creek Way between Corporate Dr &  
 Thornburn Dr  
 Date Start: 27-May-22  
 Date End: 02-Jun-22  
 Date Start: 27-May-22

SB

Start Time	Bikes	Cars & Trailers	2 Axle Long	Buses	2 Axle 6 Tire	3 Axle Single	4 Axle Single	<5 Axl Double	5 Axle Double	>6 Axl Double	<6 Axl Multi	6 Axle Multi	>6 Axl Multi	Total
05/28/22	0	3	0	0	0	0	0	1	0	0	0	0	0	4
01:00	0	2	0	0	0	0	0	0	0	0	0	0	0	2
02:00	0	1	0	0	0	0	0	0	0	0	0	0	0	1
03:00	0	2	0	0	0	0	0	0	0	0	0	0	0	2
04:00	0	1	0	0	0	0	0	0	0	0	0	0	0	1
05:00	0	1	1	0	0	0	0	0	0	0	0	0	0	2
06:00	0	1	0	0	0	0	0	0	0	0	0	0	0	1
07:00	0	1	0	0	0	0	0	0	0	0	0	0	0	1
08:00	0	3	0	0	0	0	0	0	0	0	0	0	0	3
09:00	0	10	1	0	0	0	0	0	0	0	0	0	0	11
10:00	0	12	3	0	0	1	0	0	0	0	0	0	0	16
11:00	0	6	0	0	0	0	0	0	0	0	0	0	0	6
12 PM	0	12	3	0	0	0	1	0	0	0	0	0	0	16
13:00	0	14	2	0	0	0	1	0	0	0	0	0	0	17
14:00	0	16	1	0	0	0	0	0	0	0	0	0	0	17
15:00	0	14	0	0	0	0	0	0	1	0	0	0	0	15
16:00	0	9	1	0	0	0	0	0	0	0	0	0	0	10
17:00	0	20	2	0	0	0	0	0	0	0	0	0	0	22
18:00	1	11	0	0	0	0	0	0	0	0	0	0	0	12
19:00	0	22	0	0	0	0	0	0	0	0	0	0	0	22
20:00	2	11	0	0	0	0	0	1	0	0	0	0	0	14
21:00	0	10	2	0	0	0	0	0	0	0	0	0	0	12
22:00	0	12	0	0	0	0	0	0	0	0	0	0	0	12
23:00	0	5	0	0	0	0	0	0	0	0	0	0	0	5
Day Total	3	199	16	0	0	1	2	2	1	0	0	0	0	224
Percent	1.3%	88.8%	7.1%	0.0%	0.0%	0.4%	0.9%	0.9%	0.4%	0.0%	0.0%	0.0%	0.0%	
AM Peak		10:00	10:00			10:00		00:00						10:00
Vol.		12	3			1		1						16
PM Peak	20:00	19:00	12:00				12:00	20:00	15:00					17:00
Vol.	2	22	3				1	1	1					22

**Ontario Traffic, Inc.**  
 17705 Leslie St., Unit 6  
 Newmarket, Ontario L3Y 3E3  
 Tel: (905) 898-7711 Fax: (905) 898-3664

Site Code: 13  
 Station ID: U40  
 Creek Way between Corporate Dr &  
 Thornburn Dr  
 Date Start: 27-May-22  
 Date End: 02-Jun-22  
 Date Start: 27-May-22

SB

Start Time	Bikes	Cars & Trailers	2 Axle Long	Buses	2 Axle 6 Tire	3 Axle Single	4 Axle Single	<5 Axl Double	5 Axle Double	>6 Axl Double	<6 Axl Multi	6 Axle Multi	>6 Axl Multi	Total
05/29/22	0	1	0	0	0	0	0	0	0	0	0	0	0	1
01:00	0	7	0	0	0	0	0	0	0	0	0	0	0	7
02:00	0	1	0	0	0	0	0	0	0	0	0	0	0	1
03:00	0	1	0	0	0	0	0	0	0	0	0	0	0	1
04:00	0	0	0	0	0	0	0	0	0	0	0	0	0	0
05:00	0	1	0	0	0	0	0	0	0	0	0	0	0	1
06:00	0	1	1	0	0	0	0	0	0	0	0	0	0	2
07:00	0	0	0	0	0	0	0	0	0	0	0	0	0	0
08:00	0	5	1	0	0	0	0	0	0	0	1	0	0	7
09:00	0	3	1	0	0	0	0	0	0	0	0	0	0	4
10:00	0	5	1	0	0	0	0	0	0	0	0	0	0	6
11:00	0	14	1	0	0	0	0	0	0	0	1	0	0	16
12 PM	0	11	1	0	0	0	0	0	0	0	0	0	0	12
13:00	1	10	1	0	1	0	0	1	0	0	0	0	0	14
14:00	0	11	0	0	0	0	0	0	0	0	0	0	0	11
15:00	0	15	1	0	0	0	0	0	0	0	0	0	0	16
16:00	1	15	1	0	0	0	0	0	0	0	1	0	0	18
17:00	0	13	0	0	0	0	0	0	0	0	0	0	0	13
18:00	0	14	1	0	0	0	0	0	0	0	0	0	0	15
19:00	0	12	0	0	0	0	0	0	0	0	0	0	0	12
20:00	0	13	0	0	0	0	0	0	0	0	0	0	0	13
21:00	0	5	1	0	0	0	0	0	0	0	0	0	0	6
22:00	0	5	1	0	0	0	0	0	0	0	0	0	1	7
23:00	0	0	0	0	0	0	0	0	0	0	0	0	0	0
Day Total	2	163	12	0	1	0	0	1	0	0	3	0	1	183
Percent	1.1%	89.1%	6.6%	0.0%	0.5%	0.0%	0.0%	0.5%	0.0%	0.0%	1.6%	0.0%	0.5%	
AM Peak		11:00	06:00								08:00			11:00
Vol.		14	1								1			16
PM Peak	13:00	15:00	12:00		13:00			13:00			16:00		22:00	16:00
Vol.	1	15	1		1			1			1		1	18





**Ontario Traffic, Inc.**  
 17705 Leslie St., Unit 6  
 Newmarket, Ontario L3Y 3E3  
 Tel: (905) 898-7711 Fax: (905) 898-3664

Site Code: 13  
 Station ID: U40  
 Creek Way between Corporate Dr &  
 Thornburn Dr  
 Date Start: 27-May-22  
 Date End: 02-Jun-22  
 Date Start: 27-May-22

SB

Start Time	Bikes	Cars & Trailers	2 Axle Long	Buses	2 Axle 6 Tire	3 Axle Single	4 Axle Single	<5 Axl Double	5 Axle Double	>6 Axl Double	<6 Axl Multi	6 Axle Multi	>6 Axl Multi	Total
05/31/22	0	0	0	0	0	0	0	0	0	0	0	0	0	0
01:00	0	2	0	0	0	0	0	0	0	0	0	0	0	2
02:00	0	2	0	0	0	0	0	0	0	0	0	0	0	2
03:00	0	0	0	0	0	0	0	0	0	0	0	0	0	0
04:00	0	0	0	0	0	0	0	0	0	0	0	0	0	0
05:00	0	2	0	0	0	0	0	0	0	0	0	0	0	2
06:00	0	4	0	0	0	0	0	0	0	0	0	0	0	4
07:00	0	1	0	0	0	0	0	0	0	0	0	0	0	1
08:00	0	<b>21</b>	<b>1</b>	0	0	0	0	0	0	0	0	0	0	<b>22</b>
09:00	0	12	0	0	0	0	0	0	0	0	0	0	0	12
10:00	0	5	1	0	0	0	0	0	0	0	0	0	0	6
11:00	0	7	1	0	0	0	0	0	0	0	0	0	0	8
12 PM	0	13	<b>2</b>	0	0	0	0	0	0	0	0	0	0	15
13:00	1	12	1	0	0	0	0	0	0	0	0	0	0	14
14:00	1	8	0	0	<b>1</b>	0	0	0	0	0	0	0	0	10
15:00	<b>2</b>	<b>19</b>	1	0	0	0	0	0	0	0	<b>1</b>	0	0	<b>23</b>
16:00	0	19	0	0	0	0	0	0	0	0	0	0	0	19
17:00	0	15	0	0	0	0	0	0	0	0	0	0	0	15
18:00	0	14	0	0	0	0	0	0	0	0	0	0	0	14
19:00	0	13	1	0	0	0	0	0	0	0	0	0	0	14
20:00	0	6	0	0	0	0	0	0	0	0	0	0	0	6
21:00	0	9	1	0	0	0	0	0	0	0	0	0	0	10
22:00	0	5	0	0	0	0	0	0	0	0	0	0	0	5
23:00	0	0	0	0	0	0	0	0	0	0	0	0	0	0
Day Total	4	189	9	0	1	0	0	0	0	0	1	0	0	204
Percent	2.0%	92.6%	4.4%	0.0%	0.5%	0.0%	0.0%	0.0%	0.0%	0.0%	0.5%	0.0%	0.0%	
AM Peak		08:00	08:00											08:00
Vol.		21	1											22
PM Peak	15:00	15:00	12:00		14:00						15:00			15:00
Vol.	2	19	2		1						1			23

**Ontario Traffic, Inc.**  
 17705 Leslie St., Unit 6  
 Newmarket, Ontario L3Y 3E3  
 Tel: (905) 898-7711 Fax: (905) 898-3664

Site Code: 13  
 Station ID: U40  
 Creek Way between Corporate Dr &  
 Thornburn Dr  
 Date Start: 27-May-22  
 Date End: 02-Jun-22  
 Date Start: 27-May-22

SB

Start Time	Bikes	Cars & Trailers	2 Axle Long	Buses	2 Axle 6 Tire	3 Axle Single	4 Axle Single	<5 Axl Double	5 Axle Double	>6 Axl Double	<6 Axl Multi	6 Axle Multi	>6 Axl Multi	Total
06/01/22	0	4	0	0	0	0	0	0	0	0	0	0	0	4
01:00	0	1	0	0	0	0	0	0	0	0	0	0	0	1
02:00	0	0	0	0	0	0	0	0	0	0	0	0	0	0
03:00	0	0	0	0	0	0	0	0	0	0	0	0	0	0
04:00	0	1	0	0	0	0	0	0	0	0	0	0	0	1
05:00	0	1	0	0	0	0	0	0	0	0	0	0	0	1
06:00	0	3	1	0	0	0	0	0	0	0	0	0	0	4
07:00	0	4	0	0	0	0	0	0	0	0	0	0	0	4
08:00	0	13	0	0	0	0	0	0	0	0	0	0	0	13
09:00	0	8	0	0	0	0	0	0	0	0	0	0	0	8
10:00	0	13	0	0	0	0	0	0	0	0	0	0	0	13
11:00	0	6	0	0	0	0	0	0	0	0	0	0	0	6
12 PM	0	6	5	0	0	0	0	0	0	0	0	0	0	11
13:00	1	11	1	0	1	1	0	0	0	0	0	0	0	15
14:00	0	7	1	0	0	0	0	0	0	0	1	0	1	10
15:00	0	15	2	0	0	0	0	0	0	0	0	0	0	17
16:00	0	20	1	0	1	0	0	0	0	0	0	0	0	22
17:00	0	24	1	0	0	0	0	0	0	0	1	0	0	26
18:00	0	19	1	0	1	0	0	0	0	0	0	0	0	21
19:00	0	11	1	0	0	0	0	0	0	0	0	0	0	12
20:00	0	6	3	0	0	0	0	0	0	0	0	0	0	9
21:00	0	9	1	0	1	0	0	0	0	0	0	0	0	11
22:00	0	5	0	0	1	0	0	0	0	0	0	0	0	6
23:00	0	1	2	0	0	0	0	1	0	0	0	0	0	4
Day Total	1	188	20	0	5	1	0	1	0	0	2	0	1	219
Percent	0.5%	85.8%	9.1%	0.0%	2.3%	0.5%	0.0%	0.5%	0.0%	0.0%	0.9%	0.0%	0.5%	
AM Peak		08:00	06:00											08:00
Vol.		13	1											13
PM Peak	13:00	17:00	12:00		13:00	13:00		23:00			14:00		14:00	17:00
Vol.	1	24	5		1	1		1			1		1	26

**Ontario Traffic, Inc.**  
 17705 Leslie St., Unit 6  
 Newmarket, Ontario L3Y 3E3  
 Tel: (905) 898-7711 Fax: (905) 898-3664

Site Code: 13  
 Station ID: U40  
 Creek Way between Corporate Dr &  
 Thornburn Dr  
 Date Start: 27-May-22  
 Date End: 02-Jun-22  
 Date Start: 27-May-22

SB

Start Time	Bikes	Cars & Trailers	2 Axle Long	Buses	2 Axle 6 Tire	3 Axle Single	4 Axle Single	<5 Axl Double	5 Axle Double	>6 Axl Double	<6 Axl Multi	6 Axle Multi	>6 Axl Multi	Total
06/02/22	0	0	1	0	0	0	0	0	0	0	0	0	0	1
01:00	0	1	0	0	0	0	0	0	0	0	0	0	0	1
02:00	0	0	0	0	0	0	0	0	0	0	0	0	0	0
03:00	0	0	0	0	0	0	0	0	0	0	0	0	0	0
04:00	0	1	0	0	0	0	0	0	0	0	0	0	0	1
05:00	0	0	0	0	0	0	0	0	0	0	0	0	0	0
06:00	0	1	0	0	0	0	0	0	0	0	0	0	0	1
07:00	0	3	0	0	0	0	0	0	0	0	0	0	0	3
08:00	0	6	1	0	0	0	0	0	0	0	0	0	0	7
09:00	0	8	0	0	0	0	0	0	0	0	0	0	0	8
10:00	0	<b>10</b>	0	0	0	0	0	0	0	0	0	0	0	10
11:00	0	9	<b>3</b>	0	0	0	0	0	0	0	0	0	0	<b>12</b>
12 PM	0	15	0	0	0	0	0	0	0	0	0	0	0	15
13:00	0	12	0	0	0	0	0	0	0	0	0	0	0	12
14:00	0	16	<b>2</b>	0	0	0	0	0	0	0	0	0	0	18
15:00	0	<b>28</b>	1	0	0	0	0	0	0	0	0	0	0	<b>29</b>
16:00	<b>1</b>	25	2	0	0	0	0	<b>1</b>	0	0	0	0	0	29
17:00	1	12	1	0	0	0	0	1	0	0	0	0	0	15
18:00	0	14	1	0	0	0	0	0	0	0	0	0	0	15
19:00	0	15	0	0	0	0	0	0	0	0	0	0	0	15
20:00	0	14	0	0	0	0	0	0	0	0	0	0	0	14
21:00	0	11	1	0	0	0	0	0	0	0	0	0	0	12
22:00	0	9	1	0	0	0	0	0	0	0	0	0	0	10
23:00	0	0	1	0	0	0	0	0	0	0	0	0	0	1
Day Total	2	210	15	0	0	0	0	2	0	0	0	0	0	229
Percent	0.9%	91.7%	6.6%	0.0%	0.0%	0.0%	0.0%	0.9%	0.0%	0.0%	0.0%	0.0%	0.0%	
AM Peak		10:00	11:00											11:00
Vol.		10	3											12
PM Peak	16:00	15:00	14:00					16:00						15:00
Vol.	1	28	2					1						29
Grand Total	16	1398	109	1	7	3	2	6	1	0	9	0	2	1554
Percent	1.0%	90.0%	7.0%	0.1%	0.5%	0.2%	0.1%	0.4%	0.1%	0.0%	0.6%	0.0%	0.1%	

**Ontario Traffic, Inc.**  
 17705 Leslie St., Unit 6  
 Newmarket, Ontario L3Y 3E3  
 Tel: (905) 898-7711 Fax: (905) 898-3664

Site Code: 13  
 Station ID: U40  
 Creek Way between Corporate Dr &  
 Thornburn Dr  
 Date Start: 27-May-22  
 Date End: 02-Jun-22  
 Date Start: 27-May-22

NB, SB														
Start Time	Bikes	Cars & Trailers	2 Axle Long	Buses	2 Axle 6 Tire	3 Axle Single	4 Axle Single	<5 Axl Double	5 Axle Double	>6 Axl Double	<6 Axl Multi	6 Axle Multi	>6 Axl Multi	Total
05/27/22	0	2	0	0	0	0	0	0	0	0	0	0	0	2
01:00	0	1	0	0	0	0	0	0	0	0	0	0	0	1
02:00	0	3	0	0	0	0	0	0	0	0	0	0	0	3
03:00	0	0	1	0	0	0	0	0	0	0	0	0	0	1
04:00	0	1	0	0	0	0	0	0	0	0	0	0	0	1
05:00	0	4	1	0	0	0	0	0	0	0	0	0	0	5
06:00	0	7	0	0	0	0	0	0	0	0	0	0	0	7
07:00	1	14	3	0	0	0	0	0	0	0	0	0	0	18
08:00	0	25	3	0	0	1	0	0	0	0	1	0	0	30
09:00	0	14	4	0	0	0	0	0	0	0	0	0	0	18
10:00	0	23	3	0	0	0	0	0	0	0	0	0	0	26
11:00	0	20	6	0	0	0	0	0	0	0	0	0	0	26
12 PM	0	35	5	0	0	0	0	0	0	0	0	0	0	40
13:00	0	35	5	0	0	0	0	0	0	0	0	0	0	40
14:00	0	26	4	0	0	0	0	0	0	0	0	0	0	30
15:00	0	41	1	0	0	0	0	0	0	0	0	0	0	42
16:00	0	46	0	0	0	0	0	0	0	0	0	0	0	46
17:00	2	47	1	0	1	0	0	0	0	0	1	0	0	52
18:00	0	33	2	0	0	0	0	0	0	0	0	0	0	35
19:00	1	27	0	0	0	0	0	0	0	0	0	0	0	28
20:00	1	26	1	0	0	0	0	0	0	0	0	0	0	28
21:00	0	17	2	0	0	0	0	0	0	0	0	0	0	19
22:00	0	14	3	1	0	0	0	0	0	0	0	0	0	18
23:00	0	6	2	0	0	0	0	0	0	0	0	0	0	8
Day Total	5	467	47	1	1	1	0	0	0	0	2	0	0	524
Percent	1.0%	89.1%	9.0%	0.2%	0.2%	0.2%	0.0%	0.0%	0.0%	0.0%	0.4%	0.0%	0.0%	
AM Peak	07:00	08:00	11:00			08:00					08:00			08:00
Vol.	1	25	6			1					1			30
PM Peak	17:00	17:00	12:00	22:00	17:00						17:00			17:00
Vol.	2	47	5	1	1						1			52

**Ontario Traffic, Inc.**  
 17705 Leslie St., Unit 6  
 Newmarket, Ontario L3Y 3E3  
 Tel: (905) 898-7711 Fax: (905) 898-3664

Site Code: 13  
 Station ID: U40  
 Creek Way between Corporate Dr &  
 Thornburn Dr  
 Date Start: 27-May-22  
 Date End: 02-Jun-22  
 Date Start: 27-May-22

NB, SB														
Start Time	Bikes	Cars & Trailers	2 Axle Long	Buses	2 Axle 6 Tire	3 Axle Single	4 Axle Single	<5 Axl Double	5 Axle Double	>6 Axl Double	<6 Axl Multi	6 Axle Multi	>6 Axl Multi	Total
05/28/22	0	3	0	0	0	0	0	1	0	0	0	0	0	4
01:00	0	3	0	0	0	0	0	0	0	0	0	0	0	3
02:00	0	2	0	0	0	0	0	0	0	0	0	0	0	2
03:00	0	3	0	0	0	0	0	0	0	0	0	0	0	3
04:00	0	2	0	0	0	0	0	0	0	0	0	0	0	2
05:00	0	3	2	0	0	0	0	0	0	0	0	0	0	5
06:00	0	2	1	0	0	0	0	0	0	0	0	0	0	3
07:00	0	9	0	0	0	0	0	0	0	0	0	0	0	9
08:00	1	15	0	0	0	0	0	0	0	0	0	0	0	16
09:00	0	21	2	0	0	1	0	0	0	0	0	0	0	24
10:00	0	22	7	0	0	1	0	0	0	0	0	0	0	30
11:00	0	11	0	0	0	0	0	0	0	0	0	0	0	11
12 PM	0	25	6	0	0	0	1	0	0	0	0	0	0	32
13:00	1	30	2	0	0	0	1	0	0	0	0	0	0	34
14:00	0	33	2	0	1	0	0	0	0	0	0	0	0	36
15:00	1	23	1	0	0	0	0	0	1	0	0	0	0	26
16:00	0	20	2	0	0	0	0	0	0	0	0	0	0	22
17:00	0	26	2	0	0	0	0	0	0	0	0	0	0	28
18:00	2	22	0	0	0	0	0	0	0	0	0	0	0	24
19:00	0	37	0	0	0	0	0	0	0	0	0	0	0	37
20:00	3	21	0	0	0	0	0	1	0	0	0	0	0	25
21:00	0	23	2	0	0	0	0	0	0	0	0	0	0	25
22:00	0	17	0	0	0	0	0	0	0	0	0	0	0	17
23:00	0	10	0	0	0	0	0	0	0	0	0	0	0	10
Day Total	8	383	29	0	1	2	2	2	1	0	0	0	0	428
Percent	1.9%	89.5%	6.8%	0.0%	0.2%	0.5%	0.5%	0.5%	0.2%	0.0%	0.0%	0.0%	0.0%	
AM Peak	08:00	10:00	10:00			09:00		00:00						10:00
Vol.	1	22	7			1		1						30
PM Peak	20:00	19:00	12:00		14:00		12:00	20:00	15:00					19:00
Vol.	3	37	6		1		1	1	1					37

**Ontario Traffic, Inc.**  
 17705 Leslie St., Unit 6  
 Newmarket, Ontario L3Y 3E3  
 Tel: (905) 898-7711 Fax: (905) 898-3664

Site Code: 13  
 Station ID: U40  
 Creek Way between Corporate Dr &  
 Thornburn Dr  
 Date Start: 27-May-22  
 Date End: 02-Jun-22  
 Date Start: 27-May-22

NB, SB														
Start Time	Bikes	Cars & Trailers	2 Axle Long	Buses	2 Axle 6 Tire	3 Axle Single	4 Axle Single	<5 Axl Double	5 Axle Double	>6 Axl Double	<6 Axl Multi	6 Axle Multi	>6 Axl Multi	Total
05/29/22	0	2	0	0	0	0	0	0	0	0	0	0	0	2
01:00	0	9	0	0	0	0	0	0	0	0	0	0	0	9
02:00	0	3	0	0	0	0	0	0	0	0	0	0	0	3
03:00	0	1	0	0	0	0	0	0	0	0	0	0	0	1
04:00	0	0	0	0	0	0	0	0	0	0	0	0	0	0
05:00	0	3	0	0	0	0	0	0	0	0	0	0	0	3
06:00	0	1	1	0	0	0	0	0	0	0	0	0	0	2
07:00	0	4	0	0	0	0	0	0	0	0	0	0	0	4
08:00	0	18	2	0	0	0	0	0	0	0	1	0	0	21
09:00	0	11	1	0	0	0	0	0	0	0	0	0	0	12
10:00	1	14	2	0	0	0	0	0	0	0	0	0	0	17
11:00	0	24	2	0	0	0	0	0	0	0	1	0	0	27
12 PM	0	21	3	0	0	0	0	0	0	0	0	0	0	24
13:00	1	20	2	0	1	0	0	1	0	0	0	0	0	25
14:00	0	21	1	0	0	0	0	1	0	0	0	0	0	23
15:00	1	31	2	0	0	0	0	0	0	0	0	0	0	34
16:00	1	24	2	0	0	0	0	0	0	0	1	0	0	28
17:00	0	27	1	0	0	0	0	0	0	0	0	0	0	28
18:00	1	33	2	1	0	0	0	0	0	0	0	0	0	37
19:00	0	24	1	0	0	0	0	0	0	0	0	0	0	25
20:00	0	15	0	0	0	0	0	0	0	0	0	0	0	15
21:00	0	13	1	0	0	0	0	0	0	0	0	0	0	14
22:00	0	8	1	0	0	0	0	0	0	0	0	0	1	10
23:00	0	2	0	0	0	0	0	0	0	0	0	0	0	2
Day Total	5	329	24	1	1	0	0	2	0	0	3	0	1	366
Percent	1.4%	89.9%	6.6%	0.3%	0.3%	0.0%	0.0%	0.5%	0.0%	0.0%	0.8%	0.0%	0.3%	
AM Peak	10:00	11:00	08:00								08:00			11:00
Vol.	1	24	2								1			27
PM Peak	13:00	18:00	12:00	18:00	13:00			13:00			16:00		22:00	18:00
Vol.	1	33	3	1	1			1			1		1	37

**Ontario Traffic, Inc.**  
 17705 Leslie St., Unit 6  
 Newmarket, Ontario L3Y 3E3  
 Tel: (905) 898-7711 Fax: (905) 898-3664

Site Code: 13  
 Station ID: U40  
 Creek Way between Corporate Dr &  
 Thornburn Dr  
 Date Start: 27-May-22  
 Date End: 02-Jun-22  
 Date Start: 27-May-22

NB, SB														
Start Time	Bikes	Cars & Trailers	2 Axle Long	Buses	2 Axle 6 Tire	3 Axle Single	4 Axle Single	<5 Axl Double	5 Axle Double	>6 Axl Double	<6 Axl Multi	6 Axle Multi	>6 Axl Multi	Total
05/30/22	0	3	0	0	0	0	0	0	0	0	0	0	0	3
01:00	0	1	0	0	0	0	0	0	0	0	0	0	0	1
02:00	0	2	0	0	0	0	0	0	0	0	0	0	0	2
03:00	0	1	0	0	0	0	0	0	0	0	0	0	0	1
04:00	0	0	0	0	0	0	0	0	0	0	0	0	0	0
05:00	0	4	0	0	0	0	0	0	0	0	0	0	0	4
06:00	0	5	1	0	0	0	0	0	0	0	0	0	0	6
07:00	1	8	1	0	0	0	0	0	0	0	0	0	0	10
08:00	1	29	1	0	0	0	0	0	0	0	0	0	0	31
09:00	0	32	2	0	0	0	0	0	0	0	0	0	0	34
10:00	0	19	3	0	0	0	0	0	0	0	0	0	0	22
11:00	0	17	2	0	0	0	0	0	0	0	1	0	0	20
12 PM	0	30	3	0	1	0	0	0	0	0	0	0	0	34
13:00	0	26	2	0	1	0	0	0	0	0	0	0	0	29
14:00	0	27	1	0	0	0	0	0	0	0	0	0	0	28
15:00	0	28	3	0	0	0	0	0	0	0	0	0	0	31
16:00	0	34	3	0	0	0	0	0	0	0	0	0	0	37
17:00	1	29	2	0	0	0	0	0	0	0	0	0	0	32
18:00	0	34	1	0	0	0	0	0	1	0	0	0	0	36
19:00	0	25	1	0	0	0	0	0	0	0	0	0	0	26
20:00	0	18	1	0	0	0	0	0	0	0	0	0	0	19
21:00	0	8	0	0	0	0	0	0	0	0	0	0	0	8
22:00	0	10	0	0	0	0	0	0	0	0	0	0	0	10
23:00	0	5	0	0	0	0	0	0	0	0	0	0	0	5
Day Total	3	395	27	0	2	0	0	0	1	0	1	0	0	429
Percent	0.7%	92.1%	6.3%	0.0%	0.5%	0.0%	0.0%	0.0%	0.2%	0.0%	0.2%	0.0%	0.0%	
AM Peak	07:00	09:00	10:00								11:00			09:00
Vol.	1	32	3								1			34
PM Peak	17:00	16:00	12:00		12:00				18:00					16:00
Vol.	1	34	3		1				1					37

**Ontario Traffic, Inc.**  
 17705 Leslie St., Unit 6  
 Newmarket, Ontario L3Y 3E3  
 Tel: (905) 898-7711 Fax: (905) 898-3664

Site Code: 13  
 Station ID: U40  
 Creek Way between Corporate Dr &  
 Thornburn Dr  
 Date Start: 27-May-22  
 Date End: 02-Jun-22  
 Date Start: 27-May-22

NB, SB														
Start Time	Bikes	Cars & Trailers	2 Axle Long	Buses	2 Axle 6 Tire	3 Axle Single	4 Axle Single	<5 Axl Double	5 Axle Double	>6 Axl Double	<6 Axl Multi	6 Axle Multi	>6 Axl Multi	Total
05/31/22	0	1	0	0	0	0	0	0	0	0	0	0	0	1
01:00	0	2	0	0	0	0	0	0	0	0	0	0	0	2
02:00	0	4	0	0	0	0	0	0	0	0	0	0	0	4
03:00	0	0	0	0	0	0	0	0	0	0	0	0	0	0
04:00	0	0	0	0	0	0	0	0	0	0	0	0	0	0
05:00	0	8	1	0	0	0	0	0	0	0	0	0	0	9
06:00	0	8	0	0	0	0	0	0	0	0	0	0	0	8
07:00	0	8	2	0	0	0	0	0	0	0	0	0	0	10
08:00	0	<b>47</b>	1	0	0	0	0	0	0	0	0	0	0	<b>48</b>
09:00	0	21	1	0	0	0	0	0	0	0	0	0	0	22
10:00	0	10	<b>3</b>	0	0	0	0	0	0	0	0	0	0	13
11:00	0	20	3	0	0	0	0	0	0	0	0	0	0	23
12 PM	0	27	<b>3</b>	0	<b>1</b>	0	0	0	0	0	0	0	0	31
13:00	1	21	1	0	1	0	0	0	0	0	0	0	0	24
14:00	2	20	3	0	1	0	0	0	0	0	0	0	0	26
15:00	<b>3</b>	<b>33</b>	3	0	0	0	0	0	0	0	<b>1</b>	0	0	<b>40</b>
16:00	0	32	0	0	0	0	0	0	0	0	0	0	0	32
17:00	0	24	1	0	0	0	0	0	0	0	1	0	0	26
18:00	0	31	0	0	0	0	0	0	0	0	0	0	0	31
19:00	0	19	1	0	0	0	0	0	0	0	0	0	0	20
20:00	1	14	0	0	0	0	0	0	0	0	0	0	0	15
21:00	0	14	1	0	0	0	0	0	0	0	0	0	0	15
22:00	0	11	0	0	0	0	0	0	0	0	0	0	0	11
23:00	0	2	0	0	0	0	0	0	0	0	0	0	0	2
Day Total	7	377	24	0	3	0	0	0	0	0	2	0	0	413
Percent	1.7%	91.3%	5.8%	0.0%	0.7%	0.0%	0.0%	0.0%	0.0%	0.0%	0.5%	0.0%	0.0%	
AM Peak Vol.		08:00 47	10:00 3											08:00 48
PM Peak Vol.	15:00 3	15:00 33	12:00 3		12:00 1						15:00 1			15:00 40



**Ontario Traffic, Inc.**  
 17705 Leslie St., Unit 6  
 Newmarket, Ontario L3Y 3E3  
 Tel: (905) 898-7711 Fax: (905) 898-3664

Site Code: 13  
 Station ID: U40  
 Creek Way between Corporate Dr &  
 Thornburn Dr  
 Date Start: 27-May-22  
 Date End: 02-Jun-22  
 Date Start: 27-May-22

NB, SB														
Start Time	Bikes	Cars & Trailers	2 Axle Long	Buses	2 Axle 6 Tire	3 Axle Single	4 Axle Single	<5 Axl Double	5 Axle Double	>6 Axl Double	<6 Axl Multi	6 Axle Multi	>6 Axl Multi	Total
06/01/22	0	5	0	0	0	0	0	0	0	0	0	0	0	5
01:00	0	1	0	0	0	0	0	0	0	0	0	0	0	1
02:00	0	1	0	0	0	0	0	0	0	0	0	0	0	1
03:00	0	0	0	0	0	0	0	0	0	0	0	0	0	0
04:00	0	1	0	0	0	0	0	0	0	0	0	0	0	1
05:00	0	8	0	0	0	0	0	0	0	0	0	0	0	8
06:00	0	5	1	0	0	0	0	0	0	0	0	0	0	6
07:00	0	11	1	0	0	0	0	0	0	0	0	0	0	12
08:00	<b>1</b>	<b>31</b>	1	0	0	0	0	0	0	0	0	0	0	<b>33</b>
09:00	0	23	0	0	0	0	0	0	0	0	0	0	0	23
10:00	0	29	0	0	0	0	0	0	0	0	0	0	0	29
11:00	0	13	<b>2</b>	0	0	0	0	0	0	0	0	0	0	15
12 PM	0	21	<b>5</b>	0	0	0	0	0	0	0	0	0	0	26
13:00	1	15	3	0	<b>1</b>	<b>1</b>	0	0	0	0	0	0	0	21
14:00	0	19	2	0	1	0	0	0	0	0	<b>1</b>	0	<b>1</b>	24
15:00	0	28	5	0	0	0	0	0	0	0	0	0	0	33
16:00	<b>2</b>	36	2	0	1	0	0	0	0	0	1	0	0	42
17:00	0	<b>43</b>	2	0	1	0	0	0	0	0	1	0	0	<b>47</b>
18:00	1	31	2	0	1	0	0	0	0	0	1	0	0	36
19:00	0	21	1	0	0	1	<b>1</b>	0	0	0	0	0	0	24
20:00	0	13	5	0	0	0	0	0	0	0	0	0	0	18
21:00	0	14	2	0	1	0	0	0	0	0	0	0	0	17
22:00	0	9	1	0	1	0	0	0	0	0	0	0	0	11
23:00	0	1	4	0	0	0	0	<b>1</b>	0	0	0	0	0	6
Day Total	5	379	39	0	7	2	1	1	0	0	4	0	1	439
Percent	1.1%	86.3%	8.9%	0.0%	1.6%	0.5%	0.2%	0.2%	0.0%	0.0%	0.9%	0.0%	0.2%	
AM Peak	08:00	08:00	11:00											08:00
Vol.	1	31	2											33
PM Peak	16:00	17:00	12:00		13:00	13:00	19:00	23:00			14:00		14:00	17:00
Vol.	2	43	5		1	1	1	1			1		1	47

**Ontario Traffic, Inc.**  
 17705 Leslie St., Unit 6  
 Newmarket, Ontario L3Y 3E3  
 Tel: (905) 898-7711 Fax: (905) 898-3664

Site Code: 13  
 Station ID: U40  
 Creek Way between Corporate Dr &  
 Thornburn Dr  
 Date Start: 27-May-22  
 Date End: 02-Jun-22  
 Date Start: 27-May-22

NB, SB														
Start Time	Bikes	Cars & Trailers	2 Axle Long	Buses	2 Axle 6 Tire	3 Axle Single	4 Axle Single	<5 Axl Double	5 Axle Double	>6 Axl Double	<6 Axl Multi	6 Axle Multi	>6 Axl Multi	Total
06/02/22	0	0	1	0	0	0	0	0	0	0	0	0	0	1
01:00	0	2	0	0	0	0	0	0	0	0	0	0	0	2
02:00	0	0	0	0	0	0	0	0	0	0	0	0	0	0
03:00	0	1	0	0	0	0	0	0	0	0	0	0	0	1
04:00	0	2	0	0	0	0	0	0	0	0	0	0	0	2
05:00	0	2	0	0	0	0	0	0	0	0	0	0	0	2
06:00	0	5	0	0	0	0	0	0	0	0	0	0	0	5
07:00	0	12	0	0	0	0	0	0	0	0	0	0	0	12
08:00	0	26	3	0	0	0	0	0	0	0	0	0	0	29
09:00	0	<b>28</b>	2	0	0	0	0	0	0	0	0	0	0	<b>30</b>
10:00	0	26	0	0	0	0	0	0	0	0	0	0	0	26
11:00	0	18	<b>5</b>	0	0	0	0	0	0	0	0	0	0	23
12 PM	0	26	0	0	0	0	0	0	0	0	<b>1</b>	0	0	27
13:00	0	24	1	0	0	0	0	0	0	0	0	0	0	25
14:00	0	34	<b>4</b>	0	0	0	0	0	0	0	0	0	0	38
15:00	0	<b>45</b>	2	0	0	<b>1</b>	0	0	0	0	0	0	<b>1</b>	<b>49</b>
16:00	<b>1</b>	35	2	0	0	0	0	<b>1</b>	0	0	0	0	0	39
17:00	1	26	3	0	<b>2</b>	0	0	1	0	0	0	0	1	34
18:00	0	29	2	0	0	0	0	0	0	0	0	0	0	31
19:00	0	21	1	0	0	0	0	0	0	0	0	0	0	22
20:00	0	21	0	0	0	0	0	0	0	0	0	0	0	21
21:00	0	17	1	0	0	0	0	0	0	0	0	0	0	18
22:00	0	15	1	0	0	0	0	0	0	0	0	0	0	16
23:00	0	2	1	0	0	0	0	0	0	0	0	0	0	3
Day Total	2	417	29	0	2	1	0	2	0	0	1	0	2	456
Percent	0.4%	91.4%	6.4%	0.0%	0.4%	0.2%	0.0%	0.4%	0.0%	0.0%	0.2%	0.0%	0.4%	
AM Peak Vol.		09:00 28	11:00 5											09:00 30
PM Peak Vol.	16:00 1	15:00 45	14:00 4		17:00 2	15:00 1		16:00 1			12:00 1		15:00 1	15:00 49
Grand Total	35	2747	219	2	17	6	3	7	2	0	13	0	4	3055
Percent	1.1%	89.9%	7.2%	0.1%	0.6%	0.2%	0.1%	0.2%	0.1%	0.0%	0.4%	0.0%	0.1%	















**Ontario Traffic, Inc.**  
 17705 Leslie St., Unit 6  
 Newmarket, Ontario L3Y 3E3  
 Tel: (905) 898-7711 Fax: (905) 898-3664

Site Code: 13  
 Station ID: U40  
 Creek Way between Corporate Dr &  
 Thornburn Dr  
 Date Start: 27-May-22  
 Date End: 02-Jun-22  
 Date Start: 27-May-22

NB

Start Time	1	16	24	32	40	48	56	64	72	80	89	97	105	113	121	Total	Average (Mean)	85th Percent	
06/02/2																			
2	0	0	0	0	0	0	0	0	0	0	0	0	0	0	0	0	0	*	*
01:00	0	0	0	1	0	0	0	0	0	0	0	0	0	0	0	1	32	32	
02:00	0	0	0	0	0	0	0	0	0	0	0	0	0	0	0	0	0	*	*
03:00	0	0	0	1	0	0	0	0	0	0	0	0	0	0	0	1	32	32	
04:00	0	0	0	1	0	0	0	0	0	0	0	0	0	0	0	1	32	32	
05:00	0	0	1	1	0	0	0	0	0	0	0	0	0	0	0	2	32	32	
06:00	0	0	1	3	0	0	0	0	0	0	0	0	0	0	0	4	32	33	
07:00	0	1	2	6	0	0	0	0	0	0	0	0	0	0	0	9	32	36	
08:00	1	2	8	11	0	0	0	0	0	0	0	0	0	0	0	22	30	36	
09:00	0	2	8	12	0	0	0	0	0	0	0	0	0	0	0	22	31	36	
10:00	0	3	5	8	0	0	0	0	0	0	0	0	0	0	0	16	31	37	
11:00	0	3	4	4	0	0	0	0	0	0	0	0	0	0	0	11	29	33	
12 PM	0	2	4	6	0	0	0	0	0	0	0	0	0	0	0	12	31	35	
13:00	2	2	4	4	1	0	0	0	0	0	0	0	0	0	0	13	28	34	
14:00	1	7	10	2	0	0	0	0	0	0	0	0	0	0	0	20	24	30	
15:00	1	6	7	6	0	0	0	0	0	0	0	0	0	0	0	20	27	34	
16:00	1	0	6	3	0	0	0	0	0	0	0	0	0	0	0	10	26	32	
17:00	0	3	8	8	0	0	0	0	0	0	0	0	0	0	0	19	30	36	
18:00	2	1	7	6	0	0	0	0	0	0	0	0	0	0	0	16	26	35	
19:00	1	3	2	1	0	0	0	0	0	0	0	0	0	0	0	7	21	25	
20:00	1	3	1	2	0	0	0	0	0	0	0	0	0	0	0	7	23	32	
21:00	1	0	4	0	1	0	0	0	0	0	0	0	0	0	0	6	24	27	
22:00	0	0	4	1	1	0	0	0	0	0	0	0	0	0	0	6	30	39	
23:00	0	0	1	1	0	0	0	0	0	0	0	0	0	0	0	2	32	32	
Total	11	38	87	88	3	0	0	0	0	0	0	0	0	0	0	227			
Percent	4.8%	16.7%	38.3%	38.8%	1.3%	0.0%	0.0%	0.0%	0.0%	0.0%	0.0%	0.0%	0.0%	0.0%	0.0%				
AM Peak	08:00	10:00	08:00	09:00															
Vol.	1	3	8	12															
PM Peak	13:00	14:00	14:00	17:00	13:00														
Vol.	2	7	10	8	1														
Total	75	316	665	384	59	2	0	0	0	0	0	0	0	0	0	1501			

15th Percentile : 19 KPH  
 50th Percentile : 28 KPH  
 85th Percentile : 36 KPH  
 95th Percentile : 39 KPH

Stats  
 10 KPH Pace Speed : 24-33 KPH  
 Number in Pace : 761  
 Percent in Pace : 50.7%  
 Number of Vehicles > 40 KPH : 53  
 Percent of Vehicles > 40 KPH : 3.5%  
 Mean Speed(Average) : 28 KPH













**Ontario Traffic, Inc.**  
 17705 Leslie St., Unit 6  
 Newmarket, Ontario L3Y 3E3  
 Tel: (905) 898-7711 Fax: (905) 898-3664

Site Code: 13  
 Station ID: U40  
 Creek Way between Corporate Dr &  
 Thornburn Dr  
 Date Start: 27-May-22  
 Date End: 02-Jun-22  
 Date Start: 27-May-22

SB

Start Time	1	16	24	32	40	48	56	64	72	80	89	97	105	113	121	Total	Average (Mean)	85th Percent
06/02/2																		
2	0	0	1	0	0	0	0	0	0	0	0	0	0	0	0	1	24	24
01:00	0	0	1	0	0	0	0	0	0	0	0	0	0	0	0	1	24	24
02:00	0	0	0	0	0	0	0	0	0	0	0	0	0	0	0	0	*	*
03:00	0	0	0	0	0	0	0	0	0	0	0	0	0	0	0	0	*	*
04:00	0	0	1	0	0	0	0	0	0	0	0	0	0	0	0	1	24	24
05:00	0	0	0	0	0	0	0	0	0	0	0	0	0	0	0	0	*	*
06:00	0	0	1	0	0	0	0	0	0	0	0	0	0	0	0	1	24	24
07:00	0	0	3	0	0	0	0	0	0	0	0	0	0	0	0	3	25	26
08:00	0	1	6	0	0	0	0	0	0	0	0	0	0	0	0	7	26	28
09:00	0	0	8	0	0	0	0	0	0	0	0	0	0	0	0	8	28	30
10:00	0	2	8	0	0	0	0	0	0	0	0	0	0	0	0	10	26	29
11:00	1	2	6	3	0	0	0	0	0	0	0	0	0	0	0	12	26	32
12 PM	0	1	9	5	0	0	0	0	0	0	0	0	0	0	0	15	29	34
13:00	1	3	5	3	0	0	0	0	0	0	0	0	0	0	0	12	26	32
14:00	0	7	9	2	0	0	0	0	0	0	0	0	0	0	0	18	25	30
15:00	5	6	16	2	0	0	0	0	0	0	0	0	0	0	0	29	24	30
16:00	1	6	16	6	0	0	0	0	0	0	0	0	0	0	0	29	27	33
17:00	0	6	5	3	1	0	0	0	0	0	0	0	0	0	0	15	25	33
18:00	0	2	8	5	0	0	0	0	0	0	0	0	0	0	0	15	29	34
19:00	0	5	7	3	0	0	0	0	0	0	0	0	0	0	0	15	26	32
20:00	0	4	6	3	1	0	0	0	0	0	0	0	0	0	0	14	27	33
21:00	0	0	8	2	1	0	1	0	0	0	0	0	0	0	0	12	32	33
22:00	0	2	5	2	1	0	0	0	0	0	0	0	0	0	0	10	28	32
23:00	0	0	1	0	0	0	0	0	0	0	0	0	0	0	0	1	24	24
Total	8	47	130	39	4	0	1	0	0	0	0	0	0	0	0	229		
Percent	3.5%	20.5%	56.8%	17.0%	1.7%	0.0%	0.4%	0.0%	0.0%	0.0%	0.0%	0.0%	0.0%	0.0%	0.0%			
AM Peak	11:00	10:00	09:00	11:00														
Vol.	1	2	8	3														
PM Peak	15:00	14:00	15:00	16:00	17:00		21:00											
Vol.	5	7	16	6	1		1											
Total	64	367	748	306	60	8	1	0	0	0	0	0	0	0	0	1554		

15th Percentile : 19 KPH  
 50th Percentile : 27 KPH  
 85th Percentile : 35 KPH  
 95th Percentile : 39 KPH

Stats  
 10 KPH Pace Speed : 22-31 KPH  
 Number in Pace : 840  
 Percent in Pace : 54.1%  
 Number of Vehicles > 40 KPH : 61  
 Percent of Vehicles > 40 KPH : 3.9%  
 Mean Speed(Average) : 27 KPH















**Ontario Traffic, Inc.**  
 17705 Leslie St., Unit 6  
 Newmarket, Ontario L3Y 3E3  
 Tel: (905) 898-7711 Fax: (905) 898-3664

Site Code: 13  
 Station ID: U40  
 Creek Way between Corporate Dr &  
 Thornburn Dr  
 Date Start: 27-May-22  
 Date End: 02-Jun-22  
 Date Start: 27-May-22

NB, SB	1	16	24	32	40	48	56	64	72	80	89	97	105	113	121	Total	Average (Mean)	85th Percent
06/02/2	15	23	31	39	47	55	63	71	79	88	96	104	112	120	9999			
2	0	0	1	0	0	0	0	0	0	0	0	0	0	0	0	1	24	24
01:00	0	0	1	1	0	0	0	0	0	0	0	0	0	0	0	2	32	32
02:00	0	0	0	0	0	0	0	0	0	0	0	0	0	0	0	0	*	*
03:00	0	0	0	1	0	0	0	0	0	0	0	0	0	0	0	1	32	32
04:00	0	0	1	1	0	0	0	0	0	0	0	0	0	0	0	2	32	32
05:00	0	0	1	1	0	0	0	0	0	0	0	0	0	0	0	2	32	32
06:00	0	0	2	3	0	0	0	0	0	0	0	0	0	0	0	5	32	33
07:00	0	1	5	6	0	0	0	0	0	0	0	0	0	0	0	12	31	35
08:00	1	3	14	11	0	0	0	0	0	0	0	0	0	0	0	29	29	35
09:00	0	2	16	12	0	0	0	0	0	0	0	0	0	0	0	30	30	35
10:00	0	5	13	8	0	0	0	0	0	0	0	0	0	0	0	26	28	35
11:00	1	5	10	7	0	0	0	0	0	0	0	0	0	0	0	23	28	35
12 PM	0	3	13	11	0	0	0	0	0	0	0	0	0	0	0	27	30	35
13:00	3	5	9	7	1	0	0	0	0	0	0	0	0	0	0	25	27	35
14:00	1	14	19	4	0	0	0	0	0	0	0	0	0	0	0	38	25	30
15:00	6	12	23	8	0	0	0	0	0	0	0	0	0	0	0	49	25	32
16:00	2	6	22	9	0	0	0	0	0	0	0	0	0	0	0	39	27	33
17:00	0	9	13	11	1	0	0	0	0	0	0	0	0	0	0	34	28	35
18:00	2	3	15	11	0	0	0	0	0	0	0	0	0	0	0	31	29	34
19:00	1	8	9	4	0	0	0	0	0	0	0	0	0	0	0	22	25	32
20:00	1	7	7	5	1	0	0	0	0	0	0	0	0	0	0	21	26	34
21:00	1	0	12	2	2	0	1	0	0	0	0	0	0	0	0	18	30	39
22:00	0	2	9	3	2	0	0	0	0	0	0	0	0	0	0	16	29	34
23:00	0	0	2	1	0	0	0	0	0	0	0	0	0	0	0	3	27	32
Total	19	85	217	127	7	0	1	0	0	0	0	0	0	0	0	456		
Percent	4.2%	18.6%	47.6%	27.9%	1.5%	0.0%	0.2%	0.0%	0.0%	0.0%	0.0%	0.0%	0.0%	0.0%	0.0%			
AM Peak	08:00	10:00	09:00	09:00														
Vol.	1	5	16	12														
PM Peak	15:00	14:00	15:00	12:00	21:00		21:00											
Vol.	6	14	23	11	2		1											
Total	139	683	1413	690	119	10	1	0	0	0	0	0	0	0	0	3055		

15th Percentile : 19 KPH  
 50th Percentile : 27 KPH  
 85th Percentile : 36 KPH  
 95th Percentile : 39 KPH

Stats  
 10 KPH Pace Speed : 24-33 KPH  
 Number in Pace : 1587  
 Percent in Pace : 51.9%  
 Number of Vehicles > 40 KPH : 115  
 Percent of Vehicles > 40 KPH : 3.8%  
 Mean Speed(Average) : 27 KPH

**Ontario Traffic, Inc.**  
 17705 Leslie St., Unit 6  
 Newmarket, Ontario L3Y 3E3  
 Tel: (905) 898-7711 Fax: (905) 898-3664

Site Code: 14  
 Station ID: U177  
 Thornburn Dr between Hobson Dr & Lampman Ave  
 Date Start: 27-May-22  
 Date End: 02-Jun-22  
 Date Start: 27-May-22

EB

Start Time	Bikes	Cars & Trailers	2 Axle Long	Buses	2 Axle 6 Tire	3 Axle Single	4 Axle Single	<5 Axl Double	5 Axle Double	>6 Axl Double	<6 Axl Multi	6 Axle Multi	>6 Axl Multi	Total
05/27/22	0	3	0	0	0	0	0	0	0	0	0	0	0	3
01:00	0	0	1	0	0	0	0	0	0	0	0	0	0	1
02:00	0	2	1	0	0	0	0	0	0	0	0	0	0	3
03:00	0	0	0	0	0	0	0	0	0	0	0	0	0	0
04:00	0	0	0	0	0	0	0	0	0	0	0	0	0	0
05:00	0	0	0	0	0	0	0	0	0	0	0	0	0	0
06:00	0	0	1	0	0	0	0	0	0	0	0	0	0	1
07:00	0	6	0	0	1	0	0	0	0	0	0	0	0	7
08:00	0	12	0	0	2	0	0	0	0	0	1	0	0	15
09:00	0	14	5	0	0	0	0	0	0	0	0	0	0	19
10:00	0	7	0	0	1	0	0	0	0	0	0	0	0	8
11:00	0	8	2	0	0	0	0	0	0	0	0	0	0	10
12 PM	0	9	5	0	0	0	0	0	0	0	1	0	0	15
13:00	1	14	0	0	0	0	0	0	0	0	0	0	0	15
14:00	0	13	3	0	1	0	0	0	0	0	0	0	0	17
15:00	0	13	3	0	2	1	0	0	1	0	0	0	0	20
16:00	0	27	2	0	0	0	0	1	0	0	0	0	0	30
17:00	0	26	0	0	1	0	0	0	0	0	1	0	1	29
18:00	0	16	1	0	0	0	0	0	0	0	0	0	0	17
19:00	1	15	0	0	0	1	0	0	0	0	0	0	0	17
20:00	0	19	1	0	0	0	0	0	0	0	0	0	0	20
21:00	0	8	0	0	0	0	0	0	0	0	0	0	0	8
22:00	0	5	0	0	0	0	0	0	0	0	0	0	0	5
23:00	0	8	0	0	0	0	0	0	0	0	0	0	0	8
Day Total	2	225	25	0	8	2	0	1	1	0	3	0	1	268
Percent	0.7%	84.0%	9.3%	0.0%	3.0%	0.7%	0.0%	0.4%	0.4%	0.0%	1.1%	0.0%	0.4%	
AM Peak		09:00	09:00		08:00						08:00			09:00
Vol.		14	5		2						1			19
PM Peak	13:00	16:00	12:00		15:00	15:00		16:00	15:00		12:00		17:00	16:00
Vol.	1	27	5		2	1		1	1		1		1	30



**Ontario Traffic, Inc.**  
 17705 Leslie St., Unit 6  
 Newmarket, Ontario L3Y 3E3  
 Tel: (905) 898-7711 Fax: (905) 898-3664

Site Code: 14  
 Station ID: U177  
 Thornburn Dr between Hobson Dr & Lampman Ave  
 Date Start: 27-May-22  
 Date End: 02-Jun-22  
 Date Start: 27-May-22

EB

Start Time	Bikes	Cars & Trailers	2 Axle Long	Buses	2 Axle 6 Tire	3 Axle Single	4 Axle Single	<5 Axl Double	5 Axle Double	>6 Axl Double	<6 Axl Multi	6 Axle Multi	>6 Axl Multi	Total
05/28/22	0	3	0	0	0	0	0	0	0	0	0	0	0	3
01:00	0	2	0	0	0	0	0	0	0	0	0	0	0	2
02:00	1	1	0	0	0	0	0	0	0	0	0	0	0	2
03:00	0	0	0	0	0	0	0	0	0	0	0	0	0	0
04:00	0	0	0	0	0	0	0	0	0	0	0	0	0	0
05:00	0	0	1	0	0	0	0	0	0	0	0	0	0	1
06:00	0	4	0	0	0	0	0	0	0	0	0	0	0	4
07:00	0	6	0	0	0	0	0	0	0	0	0	0	0	6
08:00	0	6	0	0	0	0	0	0	0	0	0	0	0	6
09:00	1	7	0	0	0	1	0	0	0	0	0	0	0	9
10:00	0	11	1	0	0	0	0	0	0	0	1	0	0	13
11:00	1	16	1	0	0	0	0	0	0	0	0	0	0	18
12 PM	0	16	1	0	0	0	0	0	0	0	0	0	0	17
13:00	0	15	1	0	0	0	0	0	0	0	0	0	0	16
14:00	0	5	0	0	0	0	0	0	0	0	0	0	0	5
15:00	0	17	0	0	0	0	0	0	0	0	0	0	0	17
16:00	0	10	1	0	0	0	0	0	0	0	1	0	0	12
17:00	0	9	0	0	0	0	0	0	0	0	0	0	0	9
18:00	1	11	1	0	0	0	0	0	0	0	0	0	0	13
19:00	0	10	0	0	0	0	0	0	0	0	0	0	0	10
20:00	0	4	0	0	0	0	0	0	0	0	0	0	0	4
21:00	1	10	0	0	0	0	0	0	0	0	0	0	0	11
22:00	0	6	0	0	0	0	0	0	0	0	0	0	0	6
23:00	0	11	0	0	0	0	0	0	0	0	0	0	0	11
Day Total	5	180	7	0	0	1	0	0	0	0	2	0	0	195
Percent	2.6%	92.3%	3.6%	0.0%	0.0%	0.5%	0.0%	0.0%	0.0%	0.0%	1.0%	0.0%	0.0%	
AM Peak	02:00	11:00	05:00			09:00					10:00			11:00
Vol.	1	16	1			1					1			18
PM Peak	18:00	15:00	12:00								16:00			12:00
Vol.	1	17	1								1			17

**Ontario Traffic, Inc.**  
 17705 Leslie St., Unit 6  
 Newmarket, Ontario L3Y 3E3  
 Tel: (905) 898-7711 Fax: (905) 898-3664

Site Code: 14  
 Station ID: U177  
 Thornburn Dr between Hobson Dr & Lampman Ave  
 Date Start: 27-May-22  
 Date End: 02-Jun-22  
 Date Start: 27-May-22

EB

Start Time	Bikes	Cars & Trailers	2 Axle Long	Buses	2 Axle 6 Tire	3 Axle Single	4 Axle Single	<5 Axl Double	5 Axle Double	>6 Axl Double	<6 Axl Multi	6 Axle Multi	>6 Axl Multi	Total
05/29/22	0	3	0	0	0	0	0	0	0	0	0	0	0	3
01:00	0	4	0	0	0	0	0	0	0	0	0	0	0	4
02:00	0	1	0	0	0	0	0	0	0	0	0	0	0	1
03:00	0	1	0	0	0	0	0	0	0	0	0	0	0	1
04:00	0	1	0	0	0	0	0	0	0	0	0	0	0	1
05:00	0	0	0	0	0	0	0	0	0	0	0	0	0	0
06:00	0	0	0	0	0	0	0	0	0	0	0	0	0	0
07:00	0	0	0	0	0	0	0	0	0	0	0	0	0	0
08:00	0	2	0	0	0	0	0	0	0	0	0	0	0	2
09:00	1	9	0	0	0	0	0	0	0	0	0	0	0	10
10:00	0	10	1	0	0	0	0	0	0	0	0	0	0	11
11:00	0	11	3	0	0	0	0	0	0	0	0	0	1	15
12 PM	0	15	1	0	0	0	0	0	0	0	0	0	0	16
13:00	0	13	1	0	0	0	1	0	0	0	0	0	0	15
14:00	1	9	1	0	0	0	0	0	0	0	1	0	0	12
15:00	0	20	1	0	0	0	0	0	0	0	0	0	0	21
16:00	1	7	0	0	0	0	0	0	0	0	0	0	0	8
17:00	0	15	0	0	0	0	0	0	0	0	0	0	0	15
18:00	0	17	0	0	0	0	0	0	0	0	0	0	0	17
19:00	0	14	0	0	0	0	1	0	0	0	0	0	0	15
20:00	0	9	0	0	0	0	0	0	0	0	0	0	0	9
21:00	0	6	1	0	0	0	0	0	0	0	0	0	0	7
22:00	0	9	0	0	0	0	0	0	0	0	0	0	0	9
23:00	0	3	0	0	0	0	0	0	0	0	0	0	0	3
Day Total	3	179	9	0	0	0	2	0	0	0	1	0	1	195
Percent	1.5%	91.8%	4.6%	0.0%	0.0%	0.0%	1.0%	0.0%	0.0%	0.0%	0.5%	0.0%	0.5%	
AM Peak	09:00	11:00	11:00										11:00	11:00
Vol.	1	11	3										1	15
PM Peak	14:00	15:00	12:00				13:00				14:00			15:00
Vol.	1	20	1				1				1			21

**Ontario Traffic, Inc.**  
 17705 Leslie St., Unit 6  
 Newmarket, Ontario L3Y 3E3  
 Tel: (905) 898-7711 Fax: (905) 898-3664

Site Code: 14  
 Station ID: U177  
 Thornburn Dr between Hobson Dr & Lampman Ave  
 Date Start: 27-May-22  
 Date End: 02-Jun-22  
 Date Start: 27-May-22

EB

Start Time	Bikes	Cars & Trailers	2 Axle Long	Buses	2 Axle 6 Tire	3 Axle Single	4 Axle Single	<5 Axl Double	5 Axle Double	>6 Axl Double	<6 Axl Multi	6 Axle Multi	>6 Axl Multi	Total
05/30/22	0	1	0	0	0	0	0	0	0	0	0	0	0	1
01:00	0	1	0	0	0	0	0	0	0	0	0	0	0	1
02:00	0	1	0	0	0	0	0	0	0	0	0	0	0	1
03:00	0	0	0	0	0	0	0	0	0	0	0	0	0	0
04:00	0	2	0	0	0	0	0	0	0	0	0	0	0	2
05:00	0	0	0	0	0	0	0	0	0	0	0	0	0	0
06:00	0	4	0	0	0	0	0	0	0	0	0	0	0	4
07:00	0	7	0	0	1	0	0	0	0	0	0	0	0	8
08:00	0	13	1	0	0	0	0	1	0	0	0	0	0	15
09:00	0	9	0	0	0	1	0	0	0	0	1	0	0	11
10:00	0	9	1	1	0	0	0	0	0	0	0	0	0	11
11:00	0	9	3	0	0	0	0	0	0	0	0	0	0	12
12 PM	0	10	5	0	1	0	0	0	0	0	0	0	0	16
13:00	0	10	0	0	1	0	0	0	0	0	0	0	0	11
14:00	0	10	0	0	0	0	0	0	0	0	0	0	0	10
15:00	0	19	2	0	1	0	0	0	0	0	0	0	0	22
16:00	0	26	0	0	0	0	0	0	0	0	1	0	0	27
17:00	0	31	3	0	0	0	0	0	0	0	2	0	0	36
18:00	0	14	1	0	0	0	1	0	0	0	0	0	0	16
19:00	0	11	0	0	0	0	0	0	0	0	0	0	0	11
20:00	0	11	2	0	0	0	1	0	0	0	0	0	0	14
21:00	1	5	0	0	0	0	0	0	0	0	1	0	0	7
22:00	0	4	0	0	0	0	0	0	0	0	0	0	0	4
23:00	0	2	0	0	0	0	0	0	0	0	0	0	0	2
Day Total	1	209	18	1	4	1	2	1	0	0	5	0	0	242
Percent	0.4%	86.4%	7.4%	0.4%	1.7%	0.4%	0.8%	0.4%	0.0%	0.0%	2.1%	0.0%	0.0%	
AM Peak Vol.		08:00 13	11:00 3	10:00 1	07:00 1	09:00 1		08:00 1			09:00 1			08:00 15
PM Peak Vol.	21:00 1	17:00 31	12:00 5		12:00 1		18:00 1				17:00 2			17:00 36

**Ontario Traffic, Inc.**  
 17705 Leslie St., Unit 6  
 Newmarket, Ontario L3Y 3E3  
 Tel: (905) 898-7711 Fax: (905) 898-3664

Site Code: 14  
 Station ID: U177  
 Thornburn Dr between Hobson Dr & Lampman Ave  
 Date Start: 27-May-22  
 Date End: 02-Jun-22  
 Date Start: 27-May-22

EB

Start Time	Bikes	Cars & Trailers	2 Axle Long	Buses	2 Axle 6 Tire	3 Axle Single	4 Axle Single	<5 Axl Double	5 Axle Double	>6 Axl Double	<6 Axl Multi	6 Axle Multi	>6 Axl Multi	Total
05/31/22	0	1	1	0	0	0	0	0	0	0	0	0	0	2
01:00	0	1	0	0	0	0	0	0	0	0	0	0	0	1
02:00	0	1	0	0	0	0	0	0	0	0	0	0	0	1
03:00	0	0	0	0	0	0	0	0	0	0	0	0	0	0
04:00	0	0	0	0	0	0	0	0	0	0	0	0	0	0
05:00	0	0	0	0	0	0	0	0	0	0	0	0	0	0
06:00	0	1	0	0	0	0	0	0	0	0	0	0	0	1
07:00	0	5	0	0	1	0	0	0	0	0	0	0	0	6
08:00	0	12	2	0	1	0	0	1	0	0	0	0	0	16
09:00	0	7	1	0	0	1	0	0	0	0	0	0	0	9
10:00	0	11	4	0	0	0	0	0	0	0	0	0	0	15
11:00	0	7	1	0	0	0	0	0	0	0	1	0	0	9
12 PM	0	12	0	0	1	0	0	0	0	0	0	0	0	13
13:00	0	6	1	0	1	0	0	0	0	0	0	0	0	8
14:00	0	8	2	0	0	0	0	0	0	0	0	0	0	10
15:00	1	15	3	0	2	0	0	0	0	0	0	0	0	21
16:00	0	25	1	0	0	0	0	0	0	0	0	0	0	26
17:00	0	29	6	0	0	0	0	0	0	0	0	0	0	35
18:00	0	15	1	0	0	0	1	0	0	0	0	0	0	17
19:00	0	10	1	0	0	0	0	0	0	0	0	0	0	11
20:00	0	14	0	0	0	0	0	0	0	0	0	0	0	14
21:00	0	8	0	0	0	0	0	0	0	0	0	0	0	8
22:00	0	5	0	0	0	0	0	0	0	0	0	0	0	5
23:00	0	3	0	0	0	0	0	0	0	0	0	0	0	3
Day Total	1	196	24	0	6	1	1	1	0	0	1	0	0	231
Percent	0.4%	84.8%	10.4%	0.0%	2.6%	0.4%	0.4%	0.4%	0.0%	0.0%	0.4%	0.0%	0.0%	
AM Peak		08:00	10:00		07:00	09:00		08:00			11:00			08:00
Vol.		12	4		1	1		1			1			16
PM Peak	15:00	17:00	17:00		15:00		18:00							17:00
Vol.	1	29	6		2		1							35

**Ontario Traffic, Inc.**  
 17705 Leslie St., Unit 6  
 Newmarket, Ontario L3Y 3E3  
 Tel: (905) 898-7711 Fax: (905) 898-3664

Site Code: 14  
 Station ID: U177  
 Thornburn Dr between Hobson Dr & Lampman Ave  
 Date Start: 27-May-22  
 Date End: 02-Jun-22  
 Date Start: 27-May-22

EB

Start Time	Bikes	Cars & Trailers	2 Axle Long	Buses	2 Axle 6 Tire	3 Axle Single	4 Axle Single	<5 Axl Double	5 Axle Double	>6 Axl Double	<6 Axl Multi	6 Axle Multi	>6 Axl Multi	Total
06/01/22	0	2	0	0	0	0	0	0	0	0	0	0	0	2
01:00	0	2	0	0	0	0	0	0	0	0	0	0	0	2
02:00	0	1	0	0	0	0	0	0	0	0	0	0	0	1
03:00	0	0	0	0	0	0	0	0	0	0	0	0	0	0
04:00	0	1	0	0	0	0	0	0	0	0	0	0	0	1
05:00	0	0	0	0	0	0	0	0	0	0	0	0	0	0
06:00	<b>1</b>	1	0	0	0	<b>1</b>	0	0	0	0	0	0	0	3
07:00	0	1	1	0	<b>1</b>	0	0	0	0	0	0	0	0	3
08:00	0	<b>12</b>	<b>3</b>	<b>1</b>	1	0	0	0	0	0	0	0	0	<b>17</b>
09:00	0	9	0	0	0	0	0	0	0	0	0	0	0	9
10:00	0	10	1	0	0	0	0	0	0	0	0	0	0	11
11:00	1	8	3	0	0	0	0	0	0	0	0	0	0	12
12 PM	0	12	2	0	0	0	0	0	0	0	0	0	0	14
13:00	0	13	2	0	0	1	0	0	0	0	0	0	0	16
14:00	0	16	<b>3</b>	0	0	0	0	0	0	0	0	0	0	19
15:00	0	13	0	0	<b>2</b>	0	0	0	0	0	<b>1</b>	0	0	16
16:00	0	28	3	0	1	0	<b>1</b>	0	0	0	0	0	0	33
17:00	<b>1</b>	<b>31</b>	2	0	1	<b>2</b>	0	0	0	0	0	0	0	<b>37</b>
18:00	0	18	0	0	0	0	0	0	0	0	0	0	<b>1</b>	19
19:00	0	11	2	0	0	0	0	0	0	0	0	0	0	13
20:00	0	13	1	0	0	0	1	0	<b>1</b>	0	0	0	0	16
21:00	0	3	3	0	0	0	0	0	0	0	0	0	0	6
22:00	0	6	0	0	0	0	0	0	0	0	0	0	0	6
23:00	0	4	0	0	0	0	0	0	0	0	0	0	0	4
Day Total	3	215	26	1	6	4	2	0	1	0	1	0	1	260
Percent	1.2%	82.7%	10.0%	0.4%	2.3%	1.5%	0.8%	0.0%	0.4%	0.0%	0.4%	0.0%	0.4%	
AM Peak	06:00	08:00	08:00	08:00	07:00	06:00								08:00
Vol.	1	12	3	1	1	1								17
PM Peak	17:00	17:00	14:00		15:00	17:00	16:00		20:00		15:00		18:00	17:00
Vol.	1	31	3		2	2	1		1		1		1	37

**Ontario Traffic, Inc.**  
 17705 Leslie St., Unit 6  
 Newmarket, Ontario L3Y 3E3  
 Tel: (905) 898-7711 Fax: (905) 898-3664

Site Code: 14  
 Station ID: U177  
 Thornburn Dr between Hobson Dr & Lampman Ave  
 Date Start: 27-May-22  
 Date End: 02-Jun-22  
 Date Start: 27-May-22

EB

Start Time	Bikes	Cars & Trailers	2 Axle Long	Buses	2 Axle 6 Tire	3 Axle Single	4 Axle Single	<5 Axl Double	5 Axle Double	>6 Axl Double	<6 Axl Multi	6 Axle Multi	>6 Axl Multi	Total
06/02/22	0	2	0	0	0	0	0	0	0	0	0	0	0	2
01:00	0	1	0	0	0	1	0	0	0	0	0	0	0	2
02:00	0	1	0	0	0	0	0	0	0	0	0	0	0	1
03:00	0	0	0	0	0	0	0	0	0	0	0	0	0	0
04:00	0	1	0	0	0	0	0	0	0	0	0	0	0	1
05:00	0	0	0	0	0	0	0	0	0	0	0	0	0	0
06:00	0	2	0	0	0	0	0	0	0	0	0	0	0	2
07:00	0	5	2	0	1	0	1	0	0	0	1	0	0	10
08:00	0	10	2	0	2	0	0	0	0	0	0	0	0	14
09:00	0	13	0	1	1	0	0	0	0	0	0	0	0	15
10:00	1	7	2	0	0	1	0	0	0	0	0	0	0	11
11:00	0	6	2	0	0	0	0	0	0	0	0	0	0	8
12 PM	0	10	2	0	0	0	0	0	0	0	0	0	0	12
13:00	0	11	6	0	0	0	0	0	0	0	0	0	0	17
14:00	0	16	0	0	0	0	0	0	0	0	0	0	0	16
15:00	0	13	1	0	2	1	0	0	1	0	0	0	0	18
16:00	0	27	0	0	1	0	0	0	0	0	0	0	0	28
17:00	0	22	1	0	0	1	0	0	1	0	0	0	0	25
18:00	0	10	1	0	0	1	0	0	0	0	0	0	1	13
19:00	0	13	1	0	0	0	0	0	0	0	0	0	0	14
20:00	0	17	1	0	0	0	0	0	0	0	0	0	0	18
21:00	1	7	0	0	0	0	0	0	0	0	0	0	1	9
22:00	1	9	0	0	0	0	0	0	0	0	0	0	0	10
23:00	1	7	2	0	0	0	0	0	0	0	0	0	0	10
Day Total	4	210	23	1	7	5	1	0	2	0	1	0	2	256
Percent	1.6%	82.0%	9.0%	0.4%	2.7%	2.0%	0.4%	0.0%	0.8%	0.0%	0.4%	0.0%	0.8%	
AM Peak Vol.	10:00	09:00	07:00	09:00	08:00	01:00	07:00				07:00			09:00
PM Peak Vol.	21:00	16:00	13:00		15:00	15:00			15:00				18:00	16:00
Grand Total	19	1414	132	3	31	14	8	3	4	0	14	0	5	1647
Percent	1.2%	85.9%	8.0%	0.2%	1.9%	0.9%	0.5%	0.2%	0.2%	0.0%	0.9%	0.0%	0.3%	









**Ontario Traffic, Inc.**  
 17705 Leslie St., Unit 6  
 Newmarket, Ontario L3Y 3E3  
 Tel: (905) 898-7711 Fax: (905) 898-3664

Site Code: 14  
 Station ID: U177  
 Thornburn Dr between Hobson Dr & Lampman Ave  
 Date Start: 27-May-22  
 Date End: 02-Jun-22  
 Date Start: 27-May-22

WB

Start Time	Bikes	Cars & Trailers	2 Axle Long	Buses	2 Axle 6 Tire	3 Axle Single	4 Axle Single	<5 Axl Double	5 Axle Double	>6 Axl Double	<6 Axl Multi	6 Axle Multi	>6 Axl Multi	Total
05/30/22	0	1	0	0	0	0	0	0	0	0	0	0	0	1
01:00	0	0	0	0	0	0	0	0	0	0	0	0	0	0
02:00	0	1	0	0	0	0	0	0	0	0	0	0	0	1
03:00	0	1	0	<b>1</b>	0	0	0	0	0	0	0	0	0	2
04:00	0	1	0	0	0	0	0	0	0	0	0	0	0	1
05:00	0	3	0	0	0	0	0	0	0	0	0	0	0	3
06:00	0	7	<b>3</b>	0	0	0	0	0	0	0	0	0	0	10
07:00	0	20	2	0	<b>1</b>	0	0	0	0	0	<b>1</b>	0	0	24
08:00	0	<b>26</b>	1	0	0	0	0	0	0	0	0	0	0	<b>27</b>
09:00	0	10	1	0	0	0	0	0	0	0	0	0	0	11
10:00	0	11	0	0	0	0	0	0	0	0	0	0	0	11
11:00	0	9	3	0	0	0	0	0	0	<b>1</b>	0	0	0	13
12 PM	0	13	<b>2</b>	0	<b>1</b>	0	0	0	0	0	0	0	0	16
13:00	0	7	0	0	0	0	0	0	0	0	0	0	0	7
14:00	0	14	0	0	0	0	0	0	0	0	0	0	0	14
15:00	0	12	0	0	0	0	0	0	0	0	0	0	0	12
16:00	0	13	0	0	0	0	0	0	0	0	0	0	0	13
17:00	0	<b>17</b>	0	0	0	0	0	<b>1</b>	0	0	0	0	0	<b>18</b>
18:00	0	15	0	0	0	0	0	0	0	0	0	0	0	15
19:00	0	12	0	0	0	0	0	0	0	0	0	0	0	12
20:00	0	5	0	0	0	0	0	0	0	0	0	0	0	5
21:00	0	6	0	0	0	0	0	0	0	0	0	0	0	6
22:00	0	3	0	0	0	0	0	0	0	0	0	0	0	3
23:00	0	1	0	0	0	0	0	0	0	0	0	0	0	1
Day Total	0	208	12	1	2	0	0	1	0	1	1	0	0	226
Percent	0.0%	92.0%	5.3%	0.4%	0.9%	0.0%	0.0%	0.4%	0.0%	0.4%	0.4%	0.0%	0.0%	
AM Peak		08:00	06:00	03:00	07:00					11:00	07:00			08:00
Vol.		26	3	1	1					1	1			27
PM Peak		17:00	12:00		12:00			17:00						17:00
Vol.		17	2		1			1						18

**Ontario Traffic, Inc.**  
 17705 Leslie St., Unit 6  
 Newmarket, Ontario L3Y 3E3  
 Tel: (905) 898-7711 Fax: (905) 898-3664

Site Code: 14  
 Station ID: U177  
 Thornburn Dr between Hobson Dr & Lampman Ave  
 Date Start: 27-May-22  
 Date End: 02-Jun-22  
 Date Start: 27-May-22

WB

Start Time	Bikes	Cars & Trailers	2 Axle Long	Buses	2 Axle 6 Tire	3 Axle Single	4 Axle Single	<5 Axl Double	5 Axle Double	>6 Axl Double	<6 Axl Multi	6 Axle Multi	>6 Axl Multi	Total
05/31/22	0	0	0	0	0	0	0	0	0	0	0	0	0	0
01:00	0	0	0	0	0	0	0	0	0	0	0	0	0	0
02:00	0	0	0	0	0	0	0	0	0	0	0	0	0	0
03:00	0	1	0	0	0	0	0	0	0	0	0	0	0	1
04:00	0	1	0	0	0	0	0	0	0	0	0	0	0	1
05:00	0	6	0	0	0	0	0	0	0	0	0	0	0	6
06:00	0	5	2	0	0	0	0	0	0	0	0	0	0	7
07:00	0	<b>24</b>	2	0	0	0	0	0	0	0	0	0	0	<b>26</b>
08:00	0	20	2	0	0	0	0	0	<b>1</b>	0	0	0	0	23
09:00	0	10	0	0	0	0	0	0	0	0	0	0	0	10
10:00	0	9	2	0	0	0	0	0	0	0	0	0	0	11
11:00	<b>1</b>	8	<b>3</b>	0	0	0	0	0	0	0	0	0	0	12
12 PM	0	10	<b>5</b>	0	0	0	0	0	0	0	0	0	0	15
13:00	0	7	0	0	0	0	0	0	0	0	0	0	0	7
14:00	0	5	4	0	<b>1</b>	0	0	0	0	0	0	0	0	10
15:00	<b>1</b>	7	2	0	0	0	<b>1</b>	0	0	0	0	0	0	11
16:00	1	8	0	0	0	0	0	0	0	0	0	0	0	9
17:00	0	<b>17</b>	2	0	0	0	0	0	0	0	0	0	0	<b>19</b>
18:00	0	13	1	0	0	0	0	0	0	0	0	0	0	14
19:00	0	14	0	0	0	0	0	0	0	0	0	0	0	14
20:00	0	5	0	0	0	0	0	0	0	0	0	0	0	5
21:00	0	5	1	0	0	0	0	0	0	0	0	0	0	6
22:00	0	1	0	0	0	0	0	0	0	0	0	0	0	1
23:00	0	0	0	0	0	0	0	0	0	0	0	0	0	0
Day Total	3	176	26	0	1	0	1	0	1	0	0	0	0	208
Percent	1.4%	84.6%	12.5%	0.0%	0.5%	0.0%	0.5%	0.0%	0.5%	0.0%	0.0%	0.0%	0.0%	
AM Peak	11:00	07:00	11:00						08:00					07:00
Vol.	1	24	3						1					26
PM Peak	15:00	17:00	12:00		14:00		15:00							17:00
Vol.	1	17	5		1		1							19



**Ontario Traffic, Inc.**  
 17705 Leslie St., Unit 6  
 Newmarket, Ontario L3Y 3E3  
 Tel: (905) 898-7711 Fax: (905) 898-3664

Site Code: 14  
 Station ID: U177  
 Thornburn Dr between Hobson Dr & Lampman Ave  
 Date Start: 27-May-22  
 Date End: 02-Jun-22  
 Date Start: 27-May-22

WB

Start Time	Bikes	Cars & Trailers	2 Axle Long	Buses	2 Axle 6 Tire	3 Axle Single	4 Axle Single	<5 Axl Double	5 Axle Double	>6 Axl Double	<6 Axl Multi	6 Axle Multi	>6 Axl Multi	Total
06/02/22	0	0	0	0	0	0	0	0	0	0	0	0	0	0
01:00	0	0	0	0	0	0	0	0	0	0	0	0	0	0
02:00	0	1	0	0	0	0	0	0	0	0	0	0	0	1
03:00	0	0	0	0	0	0	0	0	0	0	0	0	0	0
04:00	0	2	0	0	0	0	0	0	0	0	0	0	0	2
05:00	0	6	0	0	0	0	0	0	0	0	0	0	0	6
06:00	0	8	2	0	0	0	0	0	0	0	0	0	0	10
07:00	0	19	1	0	0	1	0	0	0	1	0	0	0	22
08:00	0	27	1	0	0	0	0	0	0	0	1	0	1	30
09:00	0	12	2	0	0	0	0	0	0	0	0	0	0	14
10:00	0	9	3	0	0	0	0	0	0	0	0	0	0	12
11:00	0	10	0	0	0	0	0	0	0	0	0	0	0	10
12 PM	1	9	1	0	0	0	0	0	0	0	0	0	0	11
13:00	0	10	1	0	0	0	0	0	0	0	0	0	0	11
14:00	0	11	0	0	0	0	0	0	0	0	0	0	0	11
15:00	0	13	3	0	0	0	0	0	0	0	0	0	0	16
16:00	0	14	1	0	0	0	0	0	0	0	0	0	0	15
17:00	0	15	3	0	0	0	0	1	0	0	0	0	0	19
18:00	0	6	1	0	0	0	0	0	0	0	0	0	0	7
19:00	0	5	1	0	0	0	0	0	0	0	0	0	0	6
20:00	0	9	2	0	0	0	0	0	0	0	0	0	0	11
21:00	0	5	0	0	0	0	0	0	0	0	0	0	0	5
22:00	2	3	0	0	0	0	0	0	0	0	0	0	0	5
23:00	0	1	1	0	0	0	0	0	0	0	0	0	0	2
Day Total	3	195	23	0	0	1	0	1	0	1	1	0	1	226
Percent	1.3%	86.3%	10.2%	0.0%	0.0%	0.4%	0.0%	0.4%	0.0%	0.4%	0.4%	0.0%	0.4%	
AM Peak Vol.		08:00 27	10:00 3			07:00 1				07:00 1	08:00 1		08:00 1	08:00 30
PM Peak Vol.	22:00 2	17:00 15	15:00 3					17:00 1						17:00 19
Grand Total	33	1376	131	3	5	3	1	3	1	2	3	0	1	1562
Percent	2.1%	88.1%	8.4%	0.2%	0.3%	0.2%	0.1%	0.2%	0.1%	0.1%	0.2%	0.0%	0.1%	

**Ontario Traffic, Inc.**  
 17705 Leslie St., Unit 6  
 Newmarket, Ontario L3Y 3E3  
 Tel: (905) 898-7711 Fax: (905) 898-3664

Site Code: 14  
 Station ID: U177  
 Thornburn Dr between Hobson Dr & Lampman Ave  
 Date Start: 27-May-22  
 Date End: 02-Jun-22  
 Date Start: 27-May-22

EB, WB

Start Time	Bikes	Cars & Trailers	2 Axle Long	Buses	2 Axle 6 Tire	3 Axle Single	4 Axle Single	<5 Axl Double	5 Axle Double	>6 Axl Double	<6 Axl Multi	6 Axle Multi	>6 Axl Multi	Total
05/27/22	0	5	0	0	0	0	0	0	0	0	0	0	0	5
01:00	0	0	1	0	0	0	0	0	0	0	0	0	0	1
02:00	0	2	1	0	0	0	0	0	0	0	0	0	0	3
03:00	0	2	0	0	0	0	0	0	0	0	0	0	0	2
04:00	0	1	0	0	0	0	0	0	0	0	0	0	0	1
05:00	0	3	1	0	0	0	0	0	0	0	0	0	0	4
06:00	0	9	2	0	0	0	0	0	0	0	0	0	0	11
07:00	2	26	2	0	1	0	0	0	0	0	0	0	0	31
08:00	2	34	1	0	2	0	0	0	0	0	1	0	0	40
09:00	0	22	6	0	0	0	0	0	0	0	0	0	0	28
10:00	1	19	2	0	2	0	0	0	0	0	0	0	0	24
11:00	0	17	5	0	0	0	0	0	0	0	0	0	0	22
12 PM	0	20	10	0	0	0	0	0	0	0	1	0	0	31
13:00	1	31	1	0	0	1	0	0	0	0	0	0	0	34
14:00	0	23	3	0	1	0	0	0	0	0	0	0	0	27
15:00	0	26	7	0	2	1	0	0	1	0	0	0	0	37
16:00	0	40	3	0	0	0	0	1	0	0	0	0	0	44
17:00	0	42	0	0	1	0	0	0	0	0	1	0	1	45
18:00	1	31	3	0	0	0	0	0	0	0	0	0	0	35
19:00	1	24	1	0	0	1	0	0	0	0	0	0	0	27
20:00	0	26	1	0	0	0	0	0	0	0	0	0	0	27
21:00	0	13	1	0	0	0	0	0	0	0	0	0	0	14
22:00	0	7	0	0	0	0	0	0	0	0	0	0	0	7
23:00	0	11	0	0	0	0	0	0	0	0	0	0	0	11
Day Total	8	434	51	0	9	3	0	1	1	0	3	0	1	511
Percent	1.6%	84.9%	10.0%	0.0%	1.8%	0.6%	0.0%	0.2%	0.2%	0.0%	0.6%	0.0%	0.2%	
AM Peak	07:00	08:00	09:00		08:00						08:00			08:00
Vol.	2	34	6		2						1			40
PM Peak	13:00	17:00	12:00		15:00	13:00		16:00	15:00		12:00		17:00	17:00
Vol.	1	42	10		2	1		1	1		1		1	45

**Ontario Traffic, Inc.**  
 17705 Leslie St., Unit 6  
 Newmarket, Ontario L3Y 3E3  
 Tel: (905) 898-7711 Fax: (905) 898-3664

Site Code: 14  
 Station ID: U177  
 Thornburn Dr between Hobson Dr & Lampman Ave  
 Date Start: 27-May-22  
 Date End: 02-Jun-22  
 Date Start: 27-May-22

**EB, WB**

Start Time	Bikes	Cars & Trailers	2 Axle Long	Buses	2 Axle 6 Tire	3 Axle Single	4 Axle Single	<5 Axl Double	5 Axle Double	>6 Axl Double	<6 Axl Multi	6 Axle Multi	>6 Axl Multi	Total
05/28/22	1	4	0	0	0	0	0	0	0	0	0	0	0	5
01:00	0	3	0	0	0	0	0	0	0	0	0	0	0	3
02:00	1	2	0	0	0	0	0	0	0	0	0	0	0	3
03:00	0	1	0	0	0	0	0	0	0	0	0	0	0	1
04:00	0	0	0	0	0	0	0	0	0	0	0	0	0	0
05:00	0	3	1	0	0	0	0	0	0	0	0	0	0	4
06:00	0	12	0	0	0	0	0	0	0	0	0	0	0	12
07:00	0	15	1	0	0	0	0	0	0	0	0	0	0	16
08:00	0	15	0	0	0	0	0	0	0	0	0	0	0	15
09:00	1	23	0	0	0	1	0	0	0	0	0	0	0	25
10:00	0	30	1	0	0	0	0	0	0	0	1	0	0	32
11:00	4	31	1	0	0	0	0	1	0	0	0	0	0	37
12 PM	1	28	3	0	0	0	0	0	0	0	0	0	0	32
13:00	0	31	1	2	0	0	0	0	0	0	0	0	0	34
14:00	0	16	1	0	0	0	0	0	0	0	0	0	0	17
15:00	0	30	0	0	0	0	0	0	0	0	0	0	0	30
16:00	1	22	1	0	0	0	0	0	0	0	1	0	0	25
17:00	0	18	1	0	0	0	0	0	0	0	0	0	0	19
18:00	1	26	1	0	0	0	0	0	0	0	0	0	0	28
19:00	0	14	1	0	0	0	0	0	0	0	0	0	0	15
20:00	3	9	1	0	0	0	0	0	0	0	0	0	0	13
21:00	2	12	1	0	0	0	0	0	0	0	0	0	0	15
22:00	0	13	0	0	0	0	0	0	0	0	0	0	0	13
23:00	0	17	0	0	0	0	0	0	0	0	0	0	0	17
Day Total	15	375	15	2	0	1	0	1	0	0	2	0	0	411
Percent	3.6%	91.2%	3.6%	0.5%	0.0%	0.2%	0.0%	0.2%	0.0%	0.0%	0.5%	0.0%	0.0%	
AM Peak	11:00	11:00	05:00			09:00		11:00			10:00			11:00
Vol.	4	31	1			1		1			1			37
PM Peak	20:00	13:00	12:00	13:00							16:00			13:00
Vol.	3	31	3	2							1			34

**Ontario Traffic, Inc.**  
 17705 Leslie St., Unit 6  
 Newmarket, Ontario L3Y 3E3  
 Tel: (905) 898-7711 Fax: (905) 898-3664

Site Code: 14  
 Station ID: U177  
 Thornburn Dr between Hobson Dr & Lampman Ave  
 Date Start: 27-May-22  
 Date End: 02-Jun-22  
 Date Start: 27-May-22

EB, WB

Start Time	Bikes	Cars & Trailers	2 Axle Long	Buses	2 Axle 6 Tire	3 Axle Single	4 Axle Single	<5 Axl Double	5 Axle Double	>6 Axl Double	<6 Axl Multi	6 Axle Multi	>6 Axl Multi	Total
05/29/22	0	6	0	0	0	0	0	0	0	0	0	0	0	6
01:00	0	6	0	0	0	0	0	0	0	0	0	0	0	6
02:00	0	2	0	0	0	0	0	0	0	0	0	0	0	2
03:00	0	2	0	0	0	0	0	0	0	0	0	0	0	2
04:00	0	1	1	0	0	0	0	0	0	0	0	0	0	2
05:00	0	4	0	0	0	0	0	0	0	0	0	0	0	4
06:00	1	4	2	0	0	0	0	0	0	0	0	0	0	7
07:00	0	2	1	0	0	0	0	0	0	0	0	0	0	3
08:00	0	8	0	0	0	0	0	0	0	0	0	0	0	8
09:00	2	13	0	0	0	0	0	0	0	0	0	0	0	15
10:00	0	18	1	0	0	0	0	0	0	0	0	0	0	19
11:00	0	31	4	0	0	0	0	0	0	0	1	0	1	37
12 PM	2	31	1	0	0	0	0	0	0	0	0	0	0	34
13:00	1	31	3	0	0	0	1	0	0	0	0	0	0	36
14:00	1	15	4	0	0	0	0	0	0	0	1	0	0	21
15:00	0	32	1	0	0	0	0	0	0	0	0	0	0	33
16:00	1	22	0	0	0	0	0	0	0	0	0	0	0	23
17:00	0	24	0	0	0	0	0	0	0	0	0	0	0	24
18:00	0	25	0	0	0	0	0	0	0	0	0	0	0	25
19:00	2	20	0	0	1	0	1	0	0	0	0	0	0	24
20:00	0	15	0	0	0	0	0	0	0	0	0	0	0	15
21:00	0	12	1	0	0	0	0	0	0	0	0	0	0	13
22:00	0	10	0	0	0	0	0	0	0	0	0	0	0	10
23:00	0	4	0	0	0	0	0	0	0	0	0	0	0	4
Day Total	10	338	19	0	1	0	2	0	0	0	2	0	1	373
Percent	2.7%	90.6%	5.1%	0.0%	0.3%	0.0%	0.5%	0.0%	0.0%	0.0%	0.5%	0.0%	0.3%	
AM Peak	09:00	11:00	11:00								11:00		11:00	11:00
Vol.	2	31	4								1		1	37
PM Peak	12:00	15:00	14:00		19:00		13:00				14:00			13:00
Vol.	2	32	4		1		1				1			36



**Ontario Traffic, Inc.**  
 17705 Leslie St., Unit 6  
 Newmarket, Ontario L3Y 3E3  
 Tel: (905) 898-7711 Fax: (905) 898-3664

Site Code: 14  
 Station ID: U177  
 Thornburn Dr between Hobson Dr & Lampman Ave  
 Date Start: 27-May-22  
 Date End: 02-Jun-22  
 Date Start: 27-May-22

EB, WB

Start Time	Bikes	Cars & Trailers	2 Axle Long	Buses	2 Axle 6 Tire	3 Axle Single	4 Axle Single	<5 Axl Double	5 Axle Double	>6 Axl Double	<6 Axl Multi	6 Axle Multi	>6 Axl Multi	Total
05/30/22	0	2	0	0	0	0	0	0	0	0	0	0	0	2
01:00	0	1	0	0	0	0	0	0	0	0	0	0	0	1
02:00	0	2	0	0	0	0	0	0	0	0	0	0	0	2
03:00	0	1	0	1	0	0	0	0	0	0	0	0	0	2
04:00	0	3	0	0	0	0	0	0	0	0	0	0	0	3
05:00	0	3	0	0	0	0	0	0	0	0	0	0	0	3
06:00	0	11	3	0	0	0	0	0	0	0	0	0	0	14
07:00	0	27	2	0	2	0	0	0	0	0	1	0	0	32
08:00	0	39	2	0	0	0	0	1	0	0	0	0	0	42
09:00	0	19	1	0	0	1	0	0	0	0	1	0	0	22
10:00	0	20	1	1	0	0	0	0	0	0	0	0	0	22
11:00	0	18	6	0	0	0	0	0	0	1	0	0	0	25
12 PM	0	23	7	0	2	0	0	0	0	0	0	0	0	32
13:00	0	17	0	0	1	0	0	0	0	0	0	0	0	18
14:00	0	24	0	0	0	0	0	0	0	0	0	0	0	24
15:00	0	31	2	0	1	0	0	0	0	0	0	0	0	34
16:00	0	39	0	0	0	0	0	0	0	0	1	0	0	40
17:00	0	48	3	0	0	0	0	1	0	0	2	0	0	54
18:00	0	29	1	0	0	0	1	0	0	0	0	0	0	31
19:00	0	23	0	0	0	0	0	0	0	0	0	0	0	23
20:00	0	16	2	0	0	0	1	0	0	0	0	0	0	19
21:00	1	11	0	0	0	0	0	0	0	0	1	0	0	13
22:00	0	7	0	0	0	0	0	0	0	0	0	0	0	7
23:00	0	3	0	0	0	0	0	0	0	0	0	0	0	3
Day Total	1	417	30	2	6	1	2	2	0	1	6	0	0	468
Percent	0.2%	89.1%	6.4%	0.4%	1.3%	0.2%	0.4%	0.4%	0.0%	0.2%	1.3%	0.0%	0.0%	
AM Peak		08:00	11:00	03:00	07:00	09:00		08:00		11:00	07:00			08:00
Vol.		39	6	1	2	1		1		1	1			42
PM Peak	21:00	17:00	12:00		12:00		18:00	17:00			17:00			17:00
Vol.	1	48	7		2		1	1			2			54

**Ontario Traffic, Inc.**  
 17705 Leslie St., Unit 6  
 Newmarket, Ontario L3Y 3E3  
 Tel: (905) 898-7711 Fax: (905) 898-3664

Site Code: 14  
 Station ID: U177  
 Thornburn Dr between Hobson Dr & Lampman Ave  
 Date Start: 27-May-22  
 Date End: 02-Jun-22  
 Date Start: 27-May-22

EB, WB

Start Time	Bikes	Cars & Trailers	2 Axle Long	Buses	2 Axle 6 Tire	3 Axle Single	4 Axle Single	<5 Axl Double	5 Axle Double	>6 Axl Double	<6 Axl Multi	6 Axle Multi	>6 Axl Multi	Total
05/31/22	0	1	1	0	0	0	0	0	0	0	0	0	0	2
01:00	0	1	0	0	0	0	0	0	0	0	0	0	0	1
02:00	0	1	0	0	0	0	0	0	0	0	0	0	0	1
03:00	0	1	0	0	0	0	0	0	0	0	0	0	0	1
04:00	0	1	0	0	0	0	0	0	0	0	0	0	0	1
05:00	0	6	0	0	0	0	0	0	0	0	0	0	0	6
06:00	0	6	2	0	0	0	0	0	0	0	0	0	0	8
07:00	0	29	2	0	1	0	0	0	0	0	0	0	0	32
08:00	0	32	4	0	1	0	0	1	1	0	0	0	0	39
09:00	0	17	1	0	0	1	0	0	0	0	0	0	0	19
10:00	0	20	6	0	0	0	0	0	0	0	0	0	0	26
11:00	1	15	4	0	0	0	0	0	0	0	1	0	0	21
12 PM	0	22	5	0	1	0	0	0	0	0	0	0	0	28
13:00	0	13	1	0	1	0	0	0	0	0	0	0	0	15
14:00	0	13	6	0	1	0	0	0	0	0	0	0	0	20
15:00	2	22	5	0	2	0	1	0	0	0	0	0	0	32
16:00	1	33	1	0	0	0	0	0	0	0	0	0	0	35
17:00	0	46	8	0	0	0	0	0	0	0	0	0	0	54
18:00	0	28	2	0	0	0	1	0	0	0	0	0	0	31
19:00	0	24	1	0	0	0	0	0	0	0	0	0	0	25
20:00	0	19	0	0	0	0	0	0	0	0	0	0	0	19
21:00	0	13	1	0	0	0	0	0	0	0	0	0	0	14
22:00	0	6	0	0	0	0	0	0	0	0	0	0	0	6
23:00	0	3	0	0	0	0	0	0	0	0	0	0	0	3
Day Total	4	372	50	0	7	1	2	1	1	0	1	0	0	439
Percent	0.9%	84.7%	11.4%	0.0%	1.6%	0.2%	0.5%	0.2%	0.2%	0.0%	0.2%	0.0%	0.0%	
AM Peak	11:00	08:00	10:00		07:00	09:00		08:00	08:00		11:00			08:00
Vol.	1	32	6		1	1		1	1		1			39
PM Peak	15:00	17:00	17:00		15:00		15:00							17:00
Vol.	2	46	8		2		1							54

**Ontario Traffic, Inc.**  
 17705 Leslie St., Unit 6  
 Newmarket, Ontario L3Y 3E3  
 Tel: (905) 898-7711 Fax: (905) 898-3664

Site Code: 14  
 Station ID: U177  
 Thornburn Dr between Hobson Dr & Lampman Ave  
 Date Start: 27-May-22  
 Date End: 02-Jun-22  
 Date Start: 27-May-22

EB, WB

Start Time	Bikes	Cars & Trailers	2 Axle Long	Buses	2 Axle 6 Tire	3 Axle Single	4 Axle Single	<5 Axl Double	5 Axle Double	>6 Axl Double	<6 Axl Multi	6 Axle Multi	>6 Axl Multi	Total
06/01/22	0	2	0	0	0	0	0	0	0	0	0	0	0	2
01:00	0	2	0	0	0	0	0	0	0	0	0	0	0	2
02:00	0	2	0	0	0	0	0	0	0	0	0	0	0	2
03:00	0	0	0	0	0	0	0	0	0	0	0	0	0	0
04:00	0	2	0	0	0	0	0	0	0	0	0	0	0	2
05:00	0	6	1	0	0	0	0	0	0	0	0	0	0	7
06:00	1	10	3	0	0	1	0	0	0	0	0	0	0	15
07:00	2	25	4	0	1	0	0	0	0	0	0	0	0	32
08:00	0	33	8	1	1	0	0	0	0	0	0	0	0	43
09:00	0	29	1	0	0	0	0	0	0	0	0	0	0	30
10:00	0	20	2	0	0	0	0	0	0	0	0	0	0	22
11:00	2	20	4	0	0	0	0	0	0	0	0	0	0	26
12 PM	0	25	4	0	0	0	0	0	0	0	0	0	0	29
13:00	0	25	4	0	0	1	0	0	0	0	0	0	0	30
14:00	0	31	5	0	0	0	0	0	0	0	0	0	0	36
15:00	0	27	2	0	2	0	0	0	0	0	1	0	0	32
16:00	0	41	4	0	1	0	1	0	0	0	0	0	0	47
17:00	1	47	2	0	1	2	0	0	0	0	0	0	0	53
18:00	1	33	1	0	0	1	0	0	0	0	0	0	1	37
19:00	0	22	3	0	0	0	0	0	0	0	0	0	0	25
20:00	0	28	1	0	0	0	1	0	1	0	0	0	0	31
21:00	0	9	3	0	0	0	0	0	0	0	0	0	0	12
22:00	0	6	0	0	0	0	0	0	0	0	0	0	0	6
23:00	0	4	0	0	0	0	0	0	0	0	0	0	0	4
Day Total	7	449	52	1	6	5	2	0	1	0	1	0	1	525
Percent	1.3%	85.5%	9.9%	0.2%	1.1%	1.0%	0.4%	0.0%	0.2%	0.0%	0.2%	0.0%	0.2%	
AM Peak	07:00	08:00	08:00	08:00	07:00	06:00								08:00
Vol.	2	33	8	1	1	1								43
PM Peak	17:00	17:00	14:00		15:00	17:00	16:00		20:00		15:00		18:00	17:00
Vol.	1	47	5		2	2	1		1		1		1	53

**Ontario Traffic, Inc.**  
 17705 Leslie St., Unit 6  
 Newmarket, Ontario L3Y 3E3  
 Tel: (905) 898-7711 Fax: (905) 898-3664

Site Code: 14  
 Station ID: U177  
 Thornburn Dr between Hobson Dr & Lampman Ave  
 Date Start: 27-May-22  
 Date End: 02-Jun-22  
 Date Start: 27-May-22

EB, WB

Start Time	Bikes	Cars & Trailers	2 Axle Long	Buses	2 Axle 6 Tire	3 Axle Single	4 Axle Single	<5 Axl Double	5 Axle Double	>6 Axl Double	<6 Axl Multi	6 Axle Multi	>6 Axl Multi	Total
06/02/22	0	2	0	0	0	0	0	0	0	0	0	0	0	2
01:00	0	1	0	0	0	1	0	0	0	0	0	0	0	2
02:00	0	2	0	0	0	0	0	0	0	0	0	0	0	2
03:00	0	0	0	0	0	0	0	0	0	0	0	0	0	0
04:00	0	3	0	0	0	0	0	0	0	0	0	0	0	3
05:00	0	6	0	0	0	0	0	0	0	0	0	0	0	6
06:00	0	10	2	0	0	0	0	0	0	0	0	0	0	12
07:00	0	24	3	0	1	1	1	0	0	1	1	0	0	32
08:00	0	37	3	0	2	0	0	0	0	0	1	0	1	44
09:00	0	25	2	1	1	0	0	0	0	0	0	0	0	29
10:00	1	16	5	0	0	1	0	0	0	0	0	0	0	23
11:00	0	16	2	0	0	0	0	0	0	0	0	0	0	18
12 PM	1	19	3	0	0	0	0	0	0	0	0	0	0	23
13:00	0	21	7	0	0	0	0	0	0	0	0	0	0	28
14:00	0	27	0	0	0	0	0	0	0	0	0	0	0	27
15:00	0	26	4	0	2	1	0	0	1	0	0	0	0	34
16:00	0	41	1	0	1	0	0	0	0	0	0	0	0	43
17:00	0	37	4	0	0	1	0	1	1	0	0	0	0	44
18:00	0	16	2	0	0	1	0	0	0	0	0	0	1	20
19:00	0	18	2	0	0	0	0	0	0	0	0	0	0	20
20:00	0	26	3	0	0	0	0	0	0	0	0	0	0	29
21:00	1	12	0	0	0	0	0	0	0	0	0	0	1	14
22:00	3	12	0	0	0	0	0	0	0	0	0	0	0	15
23:00	1	8	3	0	0	0	0	0	0	0	0	0	0	12
Day Total	7	405	46	1	7	6	1	1	2	1	2	0	3	482
Percent	1.5%	84.0%	9.5%	0.2%	1.5%	1.2%	0.2%	0.2%	0.4%	0.2%	0.4%	0.0%	0.6%	
AM Peak	10:00	08:00	10:00	09:00	08:00	01:00	07:00			07:00	07:00		08:00	08:00
Vol.	1	37	5	1	2	1	1			1	1		1	44
PM Peak	22:00	16:00	13:00		15:00	15:00		17:00	15:00				18:00	17:00
Vol.	3	41	7		2	1		1	1				1	44
Grand Total	52	2790	263	6	36	17	9	6	5	2	17	0	6	3209
Percent	1.6%	86.9%	8.2%	0.2%	1.1%	0.5%	0.3%	0.2%	0.2%	0.1%	0.5%	0.0%	0.2%	















**Ontario Traffic, Inc.**  
 17705 Leslie St., Unit 6  
 Newmarket, Ontario L3Y 3E3  
 Tel: (905) 898-7711 Fax: (905) 898-3664

Site Code: 14  
 Station ID: U177  
 Thornburn Dr between Hobson Dr & Lampman Ave  
 Date Start: 27-May-22  
 Date End: 02-Jun-22  
 Date Start: 27-May-22

EB

Start Time	1	16	24	32	40	48	56	64	72	80	89	97	105	113	121	Total	Average (Mean)	85th Percent
06/02/2																		
2	0	0	1	1	0	0	0	0	0	0	0	0	0	0	0	2	32	32
01:00	1	1	0	0	0	0	0	0	0	0	0	0	0	0	0	2	16	16
02:00	0	1	0	0	0	0	0	0	0	0	0	0	0	0	0	1	16	16
03:00	0	0	0	0	0	0	0	0	0	0	0	0	0	0	0	0	*	*
04:00	0	0	1	0	0	0	0	0	0	0	0	0	0	0	0	1	24	24
05:00	0	0	0	0	0	0	0	0	0	0	0	0	0	0	0	0	*	*
06:00	0	1	0	1	0	0	0	0	0	0	0	0	0	0	0	2	24	32
07:00	3	5	1	1	0	0	0	0	0	0	0	0	0	0	0	10	20	20
08:00	0	4	5	4	1	0	0	0	0	0	0	0	0	0	0	14	28	34
09:00	3	2	9	0	1	0	0	0	0	0	0	0	0	0	0	15	22	30
10:00	2	1	6	2	0	0	0	0	0	0	0	0	0	0	0	11	23	29
11:00	0	1	2	3	2	0	0	0	0	0	0	0	0	0	0	8	33	40
12 PM	0	3	3	4	2	0	0	0	0	0	0	0	0	0	0	12	31	35
13:00	0	3	7	6	1	0	0	0	0	0	0	0	0	0	0	17	30	35
14:00	0	1	6	6	3	0	0	0	0	0	0	0	0	0	0	16	33	40
15:00	2	3	3	7	2	1	0	0	0	0	0	0	0	0	0	18	31	38
16:00	0	1	10	16	1	0	0	0	0	0	0	0	0	0	0	28	33	38
17:00	1	7	7	8	1	1	0	0	0	0	0	0	0	0	0	25	29	37
18:00	2	3	4	3	1	0	0	0	0	0	0	0	0	0	0	13	26	33
19:00	0	2	5	5	2	0	0	0	0	0	0	0	0	0	0	14	32	36
20:00	1	1	10	4	2	0	0	0	0	0	0	0	0	0	0	18	29	34
21:00	3	0	4	1	1	0	0	0	0	0	0	0	0	0	0	9	21	39
22:00	1	2	3	2	1	1	0	0	0	0	0	0	0	0	0	10	30	33
23:00	1	1	1	6	1	0	0	0	0	0	0	0	0	0	0	10	32	36
Total	20	43	88	80	22	3	0	0	0	0	0	0	0	0	0	256		
Percent	7.8%	16.8%	34.4%	31.3%	8.6%	1.2%	0.0%	0.0%	0.0%	0.0%	0.0%	0.0%	0.0%	0.0%	0.0%			
AM Peak Vol.	3	5	9	4	2													
PM Peak Vol.	3	7	10	16	3	1												
Total	135	237	608	562	92	12	1	0	0	0	0	0	0	0	0	1647		

15th Percentile : 19 KPH  
 50th Percentile : 29 KPH  
 85th Percentile : 37 KPH  
 95th Percentile : 41 KPH

Stats 10 KPH Pace Speed : 24-33 KPH  
 Number in Pace : 750  
 Percent in Pace : 45.5%  
 Number of Vehicles > 40 KPH : 93  
 Percent of Vehicles > 40 KPH : 5.6%  
 Mean Speed(Average) : 29 KPH















**Ontario Traffic, Inc.**  
 17705 Leslie St., Unit 6  
 Newmarket, Ontario L3Y 3E3  
 Tel: (905) 898-7711 Fax: (905) 898-3664

Site Code: 14  
 Station ID: U177  
 Thornburn Dr between Hobson Dr & Lampman Ave  
 Date Start: 27-May-22  
 Date End: 02-Jun-22  
 Date Start: 27-May-22

WB

Start Time	1	16	24	32	40	48	56	64	72	80	89	97	105	113	121	Total	Average (Mean)	85th Percent	
06/02/2																			
2	0	0	0	0	0	0	0	0	0	0	0	0	0	0	0	0	0	*	*
01:00	0	0	0	0	0	0	0	0	0	0	0	0	0	0	0	0	0	*	*
02:00	0	0	1	0	0	0	0	0	0	0	0	0	0	0	0	0	1	24	24
03:00	0	0	0	0	0	0	0	0	0	0	0	0	0	0	0	0	0	*	*
04:00	0	0	0	1	1	0	0	0	0	0	0	0	0	0	0	0	2	40	40
05:00	0	0	1	3	2	0	0	0	0	0	0	0	0	0	0	0	6	35	40
06:00	0	2	4	2	2	0	0	0	0	0	0	0	0	0	0	0	10	30	39
07:00	3	3	7	6	3	0	0	0	0	0	0	0	0	0	0	0	22	28	37
08:00	0	5	13	8	4	0	0	0	0	0	0	0	0	0	0	0	30	30	38
09:00	2	2	1	4	5	0	0	0	0	0	0	0	0	0	0	0	14	32	42
10:00	0	1	2	3	5	1	0	0	0	0	0	0	0	0	0	0	12	38	43
11:00	0	0	3	7	0	0	0	0	0	0	0	0	0	0	0	0	10	34	36
12 PM	1	1	3	3	3	0	0	0	0	0	0	0	0	0	0	0	11	33	40
13:00	0	0	2	4	5	0	0	0	0	0	0	0	0	0	0	0	11	38	42
14:00	1	0	5	3	2	0	0	0	0	0	0	0	0	0	0	0	11	28	34
15:00	1	1	4	7	3	0	0	0	0	0	0	0	0	0	0	0	16	33	40
16:00	0	0	2	10	2	1	0	0	0	0	0	0	0	0	0	0	15	36	40
17:00	3	0	7	5	4	0	0	0	0	0	0	0	0	0	0	0	19	28	40
18:00	1	2	1	2	1	0	0	0	0	0	0	0	0	0	0	0	7	26	33
19:00	0	0	2	3	1	0	0	0	0	0	0	0	0	0	0	0	6	33	34
20:00	0	1	4	6	0	0	0	0	0	0	0	0	0	0	0	0	11	32	35
21:00	0	1	1	1	2	0	0	0	0	0	0	0	0	0	0	0	5	35	40
22:00	0	2	1	2	0	0	0	0	0	0	0	0	0	0	0	0	5	26	32
23:00	1	0	1	0	0	0	0	0	0	0	0	0	0	0	0	0	2	12	24
Total	13	21	65	80	45	2	0	0	0	0	0	0	0	0	0	226			
Percent	5.8%	9.3%	28.8%	35.4%	19.9%	0.9%	0.0%	0.0%	0.0%	0.0%	0.0%	0.0%	0.0%	0.0%	0.0%				
AM Peak	07:00	08:00	08:00	08:00	09:00	10:00													
Vol.	3	5	13	8	5	1													
PM Peak	17:00	18:00	17:00	16:00	13:00	16:00													
Vol.	3	2	7	10	5	1													
Total	76	152	447	633	235	19	0	0	0	0	0	0	0	0	0	1562			

15th Percentile : 24 KPH  
 50th Percentile : 33 KPH  
 85th Percentile : 40 KPH  
 95th Percentile : 45 KPH

Stats  
 10 KPH Pace Speed : 30-39 KPH  
 Number in Pace : 745  
 Percent in Pace : 47.7%  
 Number of Vehicles > 40 KPH : 224  
 Percent of Vehicles > 40 KPH : 14.3%  
 Mean Speed(Average) : 32 KPH















**Ontario Traffic, Inc.**  
 17705 Leslie St., Unit 6  
 Newmarket, Ontario L3Y 3E3  
 Tel: (905) 898-7711 Fax: (905) 898-3664

Site Code: 14  
 Station ID: U177  
 Thornburn Dr between Hobson Dr & Lampman Ave  
 Date Start: 27-May-22  
 Date End: 02-Jun-22  
 Date Start: 27-May-22

EB, WB	1	16	24	32	40	48	56	64	72	80	89	97	105	113	121	Total	Average (Mean)	85th Percent
Start Time	15	23	31	39	47	55	63	71	79	88	96	104	112	120	9999			
06/02/2																		
2	0	0	1	1	0	0	0	0	0	0	0	0	0	0	0	2	32	32
01:00	1	1	0	0	0	0	0	0	0	0	0	0	0	0	0	2	16	16
02:00	0	1	1	0	0	0	0	0	0	0	0	0	0	0	0	2	24	24
03:00	0	0	0	0	0	0	0	0	0	0	0	0	0	0	0	0	*	*
04:00	0	0	1	1	1	0	0	0	0	0	0	0	0	0	0	3	37	40
05:00	0	0	1	3	2	0	0	0	0	0	0	0	0	0	0	6	35	40
06:00	0	3	4	3	2	0	0	0	0	0	0	0	0	0	0	12	29	34
07:00	6	8	8	7	3	0	0	0	0	0	0	0	0	0	0	32	26	36
08:00	0	9	18	12	5	0	0	0	0	0	0	0	0	0	0	44	29	37
09:00	5	4	10	4	6	0	0	0	0	0	0	0	0	0	0	29	27	41
10:00	2	2	8	5	5	1	0	0	0	0	0	0	0	0	0	23	32	42
11:00	0	1	5	10	2	0	0	0	0	0	0	0	0	0	0	18	33	38
12 PM	1	4	6	7	5	0	0	0	0	0	0	0	0	0	0	23	32	41
13:00	0	3	9	10	6	0	0	0	0	0	0	0	0	0	0	28	33	41
14:00	1	1	11	9	5	0	0	0	0	0	0	0	0	0	0	27	32	40
15:00	3	4	7	14	5	1	0	0	0	0	0	0	0	0	0	34	32	40
16:00	0	1	12	26	3	1	0	0	0	0	0	0	0	0	0	43	34	39
17:00	4	7	14	13	5	1	0	0	0	0	0	0	0	0	0	44	29	38
18:00	3	5	5	5	2	0	0	0	0	0	0	0	0	0	0	20	27	35
19:00	0	2	7	8	3	0	0	0	0	0	0	0	0	0	0	20	32	39
20:00	1	2	14	10	2	0	0	0	0	0	0	0	0	0	0	29	30	37
21:00	3	1	5	2	3	0	0	0	0	0	0	0	0	0	0	14	26	40
22:00	1	4	4	4	1	1	0	0	0	0	0	0	0	0	0	15	30	35
23:00	2	1	2	6	1	0	0	0	0	0	0	0	0	0	0	12	28	36
Total	33	64	153	160	67	5	0	0	0	0	0	0	0	0	0	482		
Percent	6.8%	13.3%	31.7%	33.2%	13.9%	1.0%	0.0%	0.0%	0.0%	0.0%	0.0%	0.0%	0.0%	0.0%	0.0%			
AM Peak	07:00	08:00	08:00	08:00	09:00	10:00												
Vol.	6	9	18	12	6	1												
PM Peak	17:00	17:00	17:00	16:00	13:00	15:00												
Vol.	4	7	14	26	6	1												
Total	211	389	1055	1195	327	31	1	0	0	0	0	0	0	0	0	3209		

15th Percentile : 21 KPH  
 50th Percentile : 31 KPH  
 85th Percentile : 39 KPH  
 95th Percentile : 44 KPH

Stats  
 10 KPH Pace Speed : 30-39 KPH  
 Number in Pace : 1459  
 Percent in Pace : 45.5%  
 Number of Vehicles > 40 KPH : 318  
 Percent of Vehicles > 40 KPH : 9.9%  
 Mean Speed(Average) : 30 KPH

**Ontario Traffic, Inc.**  
 17705 Leslie St., Unit 6  
 Newmarket, Ontario L3Y 3E3  
 Tel: (905) 898-7711 Fax: (905) 898-3664

Site Code: 15  
 Station ID: U257  
 Thornburn Dr between Hobson Dr & Creek  
 Way  
 Date Start: 27-May-22  
 Date End: 02-Jun-22  
 Date Start: 27-May-22

EB

Start Time	Bikes	Cars & Trailers	2 Axle Long	Buses	2 Axle 6 Tire	3 Axle Single	4 Axle Single	<5 Axl Double	5 Axle Double	>6 Axl Double	<6 Axl Multi	6 Axle Multi	>6 Axl Multi	Total
05/27/22	0	2	0	0	0	0	0	0	0	0	0	0	0	2
01:00	0	0	1	0	0	0	0	0	0	0	0	0	0	1
02:00	0	2	0	0	0	0	0	0	0	0	0	0	0	2
03:00	0	0	1	0	0	0	0	0	0	0	0	0	0	1
04:00	0	0	0	0	0	0	0	0	0	0	0	0	0	0
05:00	0	0	0	0	0	0	0	0	0	0	0	0	0	0
06:00	1	0	0	0	0	0	0	0	0	0	0	0	0	1
07:00	0	1	1	0	0	0	0	0	0	0	0	0	0	2
08:00	0	1	0	0	0	0	0	0	0	0	0	0	1	2
09:00	0	8	1	0	0	0	0	0	0	0	0	0	0	9
10:00	0	5	0	0	0	0	0	0	0	0	0	0	0	5
11:00	0	7	1	0	0	0	0	0	0	0	0	0	0	8
12 PM	0	6	4	0	0	0	0	0	0	0	0	0	0	10
13:00	0	5	0	0	0	0	0	0	0	0	0	0	1	6
14:00	0	6	2	0	1	0	0	0	0	0	0	0	0	9
15:00	1	7	0	0	0	0	0	0	0	1	0	0	1	10
16:00	1	12	1	0	0	0	0	0	0	0	0	0	1	15
17:00	1	16	0	0	1	0	0	0	0	0	0	0	1	19
18:00	1	11	0	0	0	0	0	0	0	0	0	0	0	12
19:00	1	8	0	0	0	0	0	0	0	0	0	0	0	9
20:00	3	10	2	0	0	0	0	0	0	0	1	0	0	16
21:00	1	5	0	0	0	0	0	0	0	0	0	0	1	7
22:00	0	4	0	0	0	0	0	0	0	0	0	0	0	4
23:00	0	2	0	0	0	0	0	0	0	0	0	0	0	2
Day Total	10	118	14	0	2	0	0	0	0	1	1	0	6	152
Percent	6.6%	77.6%	9.2%	0.0%	1.3%	0.0%	0.0%	0.0%	0.0%	0.7%	0.7%	0.0%	3.9%	
AM Peak	06:00	09:00	01:00										08:00	09:00
Vol.	1	8	1										1	9
PM Peak	20:00	17:00	12:00		14:00					15:00	20:00		13:00	17:00
Vol.	3	16	4		1					1	1		1	19

**Ontario Traffic, Inc.**  
 17705 Leslie St., Unit 6  
 Newmarket, Ontario L3Y 3E3  
 Tel: (905) 898-7711 Fax: (905) 898-3664

Site Code: 15  
 Station ID: U257  
 Thornburn Dr between Hobson Dr & Creek  
 Way  
 Date Start: 27-May-22  
 Date End: 02-Jun-22  
 Date Start: 27-May-22

EB

Start Time	Bikes	Cars & Trailers	2 Axle Long	Buses	2 Axle 6 Tire	3 Axle Single	4 Axle Single	<5 Axl Double	5 Axle Double	>6 Axl Double	<6 Axl Multi	6 Axle Multi	>6 Axl Multi	Total
05/28/22	0	1	0	0	0	0	0	0	0	0	0	0	0	1
01:00	0	2	0	0	0	0	0	0	0	0	0	0	0	2
02:00	0	1	<b>1</b>	0	0	0	0	0	0	0	0	0	0	2
03:00	0	0	0	0	0	0	0	0	0	0	0	0	0	0
04:00	0	0	0	0	0	0	0	0	0	0	0	0	0	0
05:00	0	1	0	0	0	0	0	0	<b>1</b>	0	<b>1</b>	0	0	3
06:00	0	0	0	0	0	0	0	0	0	0	0	0	0	0
07:00	0	1	0	0	0	0	0	0	0	<b>1</b>	0	0	0	2
08:00	0	4	0	0	0	0	0	0	0	0	0	0	0	4
09:00	<b>1</b>	3	0	0	<b>1</b>	0	0	0	0	0	0	0	<b>1</b>	6
10:00	0	<b>8</b>	1	0	0	0	0	0	0	0	0	0	0	<b>9</b>
11:00	0	7	0	0	0	0	0	0	0	0	0	0	0	7
12 PM	1	4	<b>3</b>	0	0	0	0	0	0	<b>1</b>	0	0	<b>1</b>	10
13:00	0	10	2	0	0	0	0	0	0	0	0	0	0	12
14:00	0	4	0	0	0	<b>1</b>	0	0	0	0	0	0	0	5
15:00	0	<b>15</b>	0	0	0	0	0	0	0	0	0	0	1	<b>16</b>
16:00	0	6	0	0	0	0	0	0	0	1	0	0	0	7
17:00	<b>2</b>	3	0	0	0	0	0	0	0	0	0	0	1	6
18:00	0	9	0	0	0	0	0	0	0	0	0	0	0	9
19:00	0	5	0	0	0	1	0	0	0	0	0	0	1	7
20:00	0	3	0	0	0	0	0	0	0	0	0	0	0	3
21:00	0	7	0	0	0	1	0	0	0	0	0	0	0	8
22:00	0	4	0	0	0	0	0	0	0	0	0	0	0	4
23:00	0	2	0	0	0	0	0	0	0	0	0	0	0	2
Day Total	4	100	7	0	1	3	0	0	1	3	1	0	5	125
Percent	3.2%	80.0%	5.6%	0.0%	0.8%	2.4%	0.0%	0.0%	0.8%	2.4%	0.8%	0.0%	4.0%	
AM Peak	09:00	10:00	02:00		09:00				05:00	07:00	05:00		09:00	10:00
Vol.	1	8	1		1				1	1	1		1	9
PM Peak	17:00	15:00	12:00			14:00				12:00			12:00	15:00
Vol.	2	15	3			1				1			1	16

**Ontario Traffic, Inc.**  
 17705 Leslie St., Unit 6  
 Newmarket, Ontario L3Y 3E3  
 Tel: (905) 898-7711 Fax: (905) 898-3664

Site Code: 15  
 Station ID: U257  
 Thornburn Dr between Hobson Dr & Creek  
 Way  
 Date Start: 27-May-22  
 Date End: 02-Jun-22  
 Date Start: 27-May-22

EB

Start Time	Bikes	Cars & Trailers	2 Axle Long	Buses	2 Axle 6 Tire	3 Axle Single	4 Axle Single	<5 Axl Double	5 Axle Double	>6 Axl Double	<6 Axl Multi	6 Axle Multi	>6 Axl Multi	Total
05/29/22	1	1	0	0	0	0	0	0	0	0	0	0	0	2
01:00	0	1	0	0	0	0	0	0	0	0	0	0	0	1
02:00	0	2	0	0	0	0	0	0	0	0	0	0	0	2
03:00	0	1	0	0	0	0	0	0	0	0	0	0	0	1
04:00	0	0	0	0	0	0	0	0	0	0	0	0	0	0
05:00	0	1	0	0	0	0	0	0	0	0	0	0	0	1
06:00	0	0	0	0	0	0	0	0	0	0	0	0	0	0
07:00	0	0	0	0	0	0	0	0	0	0	0	0	0	0
08:00	0	2	0	0	0	0	0	0	0	0	0	0	0	2
09:00	0	4	0	0	0	0	0	0	0	0	0	0	0	4
10:00	1	4	0	0	0	0	0	0	0	0	0	0	0	5
11:00	0	<b>6</b>	<b>3</b>	0	0	<b>1</b>	0	0	0	0	0	0	0	<b>10</b>
12 PM	0	7	1	0	0	0	0	0	0	0	0	0	0	8
13:00	0	5	0	0	0	0	0	0	0	<b>1</b>	0	0	0	6
14:00	0	9	1	0	0	0	0	0	0	0	0	0	0	10
15:00	<b>1</b>	7	<b>2</b>	0	0	0	0	1	0	0	0	0	<b>2</b>	13
16:00	0	9	0	0	0	<b>1</b>	0	0	0	0	0	0	0	10
17:00	0	<b>12</b>	0	0	0	0	0	1	<b>1</b>	0	0	0	1	<b>15</b>
18:00	1	12	0	0	0	0	0	0	0	0	0	0	1	14
19:00	1	4	0	0	0	0	0	0	0	0	0	0	0	5
20:00	0	2	0	0	0	0	0	0	0	0	0	0	0	2
21:00	0	4	0	0	0	0	0	<b>2</b>	1	0	0	0	0	7
22:00	0	5	0	0	0	0	0	0	0	0	0	0	0	5
23:00	0	3	0	0	0	0	0	0	0	0	0	0	0	3
Day Total	5	101	7	0	0	2	0	4	2	1	0	0	4	126
Percent	4.0%	80.2%	5.6%	0.0%	0.0%	1.6%	0.0%	3.2%	1.6%	0.8%	0.0%	0.0%	3.2%	
AM Peak	00:00	11:00	11:00			11:00								11:00
Vol.	1	6	3			1								10
PM Peak	15:00	17:00	15:00			16:00		21:00	17:00	13:00			15:00	17:00
Vol.	1	12	2			1		2	1	1			2	15

**Ontario Traffic, Inc.**  
 17705 Leslie St., Unit 6  
 Newmarket, Ontario L3Y 3E3  
 Tel: (905) 898-7711 Fax: (905) 898-3664

Site Code: 15  
 Station ID: U257  
 Thornburn Dr between Hobson Dr & Creek  
 Way  
 Date Start: 27-May-22  
 Date End: 02-Jun-22  
 Date Start: 27-May-22

EB

Start Time	Bikes	Cars & Trailers	2 Axle Long	Buses	2 Axle 6 Tire	3 Axle Single	4 Axle Single	<5 Axl Double	5 Axle Double	>6 Axl Double	<6 Axl Multi	6 Axle Multi	>6 Axl Multi	Total
05/30/22	0	0	0	0	0	0	0	0	0	0	0	0	0	0
01:00	0	2	0	0	0	0	0	0	0	0	0	0	0	2
02:00	0	1	0	0	0	0	0	0	0	0	0	0	0	1
03:00	0	0	0	0	0	0	0	0	0	0	0	0	0	0
04:00	0	0	0	0	0	0	0	0	0	0	0	0	0	0
05:00	0	0	0	0	0	0	0	0	0	0	0	0	0	0
06:00	0	0	0	0	0	0	0	0	0	0	0	0	0	0
07:00	0	0	1	0	0	0	1	0	0	0	0	0	0	2
08:00	0	2	0	0	0	0	0	0	0	0	1	0	1	4
09:00	0	6	2	0	0	1	0	0	0	0	0	0	0	9
10:00	1	2	2	0	0	0	0	0	0	0	0	0	0	5
11:00	0	5	1	0	0	1	0	0	0	0	0	0	0	7
12 PM	0	10	1	0	0	0	0	0	0	0	0	0	1	12
13:00	0	6	0	0	0	0	0	0	0	0	0	0	2	8
14:00	0	6	0	0	0	0	0	0	0	0	0	0	0	6
15:00	0	11	2	0	0	0	0	0	0	0	0	0	0	13
16:00	0	13	0	1	0	0	0	0	0	0	0	0	0	14
17:00	0	13	0	0	1	0	0	0	0	0	0	1	1	16
18:00	0	5	1	0	0	0	0	0	0	0	0	0	0	6
19:00	0	4	1	0	0	0	0	0	0	0	0	0	0	5
20:00	0	5	3	0	0	0	0	0	0	0	0	0	0	8
21:00	0	7	0	0	0	0	0	0	0	0	0	0	0	7
22:00	0	3	1	0	0	0	0	0	0	0	0	0	0	4
23:00	0	3	0	0	0	0	0	0	0	0	0	0	0	3
Day Total	1	104	15	1	1	2	1	0	0	0	1	1	5	132
Percent	0.8%	78.8%	11.4%	0.8%	0.8%	1.5%	0.8%	0.0%	0.0%	0.0%	0.8%	0.8%	3.8%	
AM Peak	10:00	09:00	09:00			09:00	07:00				08:00		08:00	09:00
Vol.	1	6	2			1	1				1		1	9
PM Peak		16:00	20:00	16:00	17:00							17:00	13:00	17:00
Vol.		13	3	1	1							1	2	16

**Ontario Traffic, Inc.**  
 17705 Leslie St., Unit 6  
 Newmarket, Ontario L3Y 3E3  
 Tel: (905) 898-7711 Fax: (905) 898-3664

Site Code: 15  
 Station ID: U257  
 Thornburn Dr between Hobson Dr & Creek  
 Way  
 Date Start: 27-May-22  
 Date End: 02-Jun-22  
 Date Start: 27-May-22

EB

Start Time	Bikes	Cars & Trailers	2 Axle Long	Buses	2 Axle 6 Tire	3 Axle Single	4 Axle Single	<5 Axl Double	5 Axle Double	>6 Axl Double	<6 Axl Multi	6 Axle Multi	>6 Axl Multi	Total
05/31/22	0	1	0	0	0	0	0	0	0	0	0	0	0	1
01:00	0	0	0	0	0	0	0	0	0	0	0	0	0	0
02:00	0	1	0	0	0	0	0	0	0	0	0	0	0	1
03:00	0	0	0	0	0	0	0	0	0	0	0	0	0	0
04:00	0	0	0	0	0	0	0	0	0	0	0	0	0	0
05:00	0	0	0	0	0	0	0	0	0	0	0	0	0	0
06:00	0	1	0	0	0	0	0	0	0	1	0	0	0	2
07:00	0	2	1	0	0	0	0	0	0	0	0	0	0	3
08:00	0	5	0	0	0	0	0	0	1	0	0	0	3	9
09:00	0	3	1	0	0	0	0	0	0	0	0	0	0	4
10:00	0	5	1	0	0	1	0	0	0	0	1	0	2	10
11:00	0	7	1	0	0	0	0	0	0	0	0	0	0	8
12 PM	0	5	1	0	0	0	0	0	1	0	0	0	0	7
13:00	0	4	0	0	1	0	0	0	0	0	0	0	0	5
14:00	0	7	3	0	0	0	0	0	0	0	0	0	0	10
15:00	0	6	1	0	0	0	0	0	0	0	1	0	0	8
16:00	0	15	0	0	0	0	0	0	0	0	0	0	0	15
17:00	1	11	1	0	0	1	0	0	0	0	0	0	2	16
18:00	1	11	1	0	0	0	0	0	0	0	0	0	1	14
19:00	0	3	1	0	0	0	0	0	0	0	0	0	1	5
20:00	0	8	0	0	0	0	0	0	1	0	0	0	0	9
21:00	1	4	0	0	0	0	0	0	0	0	0	0	0	5
22:00	0	5	0	0	0	0	0	0	0	1	0	0	0	6
23:00	0	3	0	0	0	0	0	0	0	0	0	0	0	3
Day Total	3	107	12	0	1	2	0	0	3	2	2	0	9	141
Percent	2.1%	75.9%	8.5%	0.0%	0.7%	1.4%	0.0%	0.0%	2.1%	1.4%	1.4%	0.0%	6.4%	
AM Peak Vol.		11:00 7	07:00 1			10:00 1			08:00 1	06:00 1	10:00 1		08:00 3	10:00 10
PM Peak Vol.	17:00 1	16:00 15	14:00 3		13:00 1	17:00 1			12:00 1	22:00 1	15:00 1		17:00 2	17:00 16

**Ontario Traffic, Inc.**  
 17705 Leslie St., Unit 6  
 Newmarket, Ontario L3Y 3E3  
 Tel: (905) 898-7711 Fax: (905) 898-3664

Site Code: 15  
 Station ID: U257  
 Thornburn Dr between Hobson Dr & Creek  
 Way  
 Date Start: 27-May-22  
 Date End: 02-Jun-22  
 Date Start: 27-May-22

EB

Start Time	Bikes	Cars & Trailers	2 Axle Long	Buses	2 Axle 6 Tire	3 Axle Single	4 Axle Single	<5 Axl Double	5 Axle Double	>6 Axl Double	<6 Axl Multi	6 Axle Multi	>6 Axl Multi	Total
06/01/22	0	0	0	0	0	0	0	0	0	0	0	0	0	0
01:00	0	2	0	0	0	0	0	0	0	0	0	0	0	2
02:00	0	1	0	0	0	0	0	0	0	0	0	0	0	1
03:00	0	0	0	0	0	0	0	0	0	0	0	0	0	0
04:00	0	0	0	0	0	0	0	0	0	0	0	0	0	0
05:00	0	0	0	0	0	0	0	0	0	0	0	0	0	0
06:00	0	0	0	0	0	0	0	0	0	0	0	0	0	0
07:00	0	2	1	0	0	0	0	0	0	0	0	0	1	4
08:00	0	4	3	0	0	0	0	0	0	0	0	0	0	7
09:00	0	7	0	0	0	0	0	0	0	0	0	0	0	7
10:00	0	6	1	0	0	0	1	0	0	0	0	0	0	8
11:00	0	6	1	0	0	0	0	0	0	0	0	0	0	7
12 PM	0	6	0	0	0	1	0	0	0	0	1	0	0	8
13:00	1	7	1	0	0	0	0	0	0	0	1	0	0	10
14:00	0	5	2	0	0	0	0	0	0	0	0	0	0	7
15:00	0	11	0	0	0	0	0	0	0	0	0	0	2	13
16:00	0	17	2	0	0	0	0	0	1	0	1	0	0	21
17:00	1	15	1	0	1	0	0	0	0	0	0	0	0	18
18:00	3	8	0	0	0	0	0	0	0	0	0	0	0	11
19:00	0	2	2	0	0	0	0	0	1	0	0	0	0	5
20:00	0	9	2	0	0	0	0	0	0	0	0	0	0	11
21:00	0	3	2	0	0	0	0	0	0	0	0	1	0	6
22:00	0	6	0	0	0	0	0	0	0	0	0	0	0	6
23:00	0	2	0	0	0	0	0	0	0	0	0	0	0	2
Day Total	5	119	18	0	1	1	1	0	2	0	3	1	3	154
Percent	3.2%	77.3%	11.7%	0.0%	0.6%	0.6%	0.6%	0.0%	1.3%	0.0%	1.9%	0.6%	1.9%	
AM Peak Vol.		09:00 7	08:00 3				10:00 1						07:00 1	10:00 8
PM Peak Vol.	18:00 3	16:00 17	14:00 2		17:00 1	12:00 1			16:00 1		12:00 1	21:00 1	15:00 2	16:00 21

**Ontario Traffic, Inc.**  
 17705 Leslie St., Unit 6  
 Newmarket, Ontario L3Y 3E3  
 Tel: (905) 898-7711 Fax: (905) 898-3664

Site Code: 15  
 Station ID: U257  
 Thornburn Dr between Hobson Dr & Creek  
 Way  
 Date Start: 27-May-22  
 Date End: 02-Jun-22  
 Date Start: 27-May-22

EB

Start Time	Bikes	Cars & Trailers	2 Axle Long	Buses	2 Axle 6 Tire	3 Axle Single	4 Axle Single	<5 Axl Double	5 Axle Double	>6 Axl Double	<6 Axl Multi	6 Axle Multi	>6 Axl Multi	Total
06/02/22	0	2	0	0	0	0	0	0	0	0	0	0	0	2
01:00	0	1	0	0	0	0	0	0	0	0	0	0	0	1
02:00	0	1	0	0	0	0	0	0	0	0	0	0	0	1
03:00	0	0	0	0	0	0	0	0	0	0	0	0	0	0
04:00	0	0	0	0	0	0	0	0	0	0	0	0	0	0
05:00	0	0	0	0	0	0	0	0	0	0	0	0	0	0
06:00	0	0	0	0	0	0	0	0	0	0	0	0	0	0
07:00	0	2	<b>2</b>	0	0	0	0	0	0	0	0	0	0	4
08:00	<b>2</b>	4	0	0	0	0	0	0	0	0	0	0	0	6
09:00	0	3	1	0	0	0	0	0	0	0	0	0	0	4
10:00	0	2	2	0	0	<b>1</b>	0	0	0	0	0	0	<b>1</b>	6
11:00	0	<b>8</b>	0	0	0	0	<b>3</b>	0	0	0	0	0	1	<b>12</b>
12 PM	0	5	1	0	0	0	0	0	0	0	0	0	0	6
13:00	0	7	<b>5</b>	0	<b>1</b>	0	0	0	0	0	0	0	0	13
14:00	1	12	1	0	0	0	0	0	0	0	0	0	0	14
15:00	1	12	1	0	0	0	0	0	0	0	0	0	0	14
16:00	0	<b>16</b>	0	0	1	0	0	0	0	0	0	0	<b>1</b>	<b>18</b>
17:00	1	11	0	0	0	0	0	0	0	0	0	0	0	12
18:00	1	6	0	0	0	0	0	0	0	0	0	0	1	8
19:00	0	7	1	0	0	0	0	0	0	0	0	<b>1</b>	0	9
20:00	<b>2</b>	12	0	0	0	0	0	0	<b>1</b>	0	0	0	0	15
21:00	0	7	0	0	0	0	0	0	0	0	0	0	0	7
22:00	0	8	0	0	0	0	0	0	0	0	0	0	0	8
23:00	0	3	0	0	0	0	0	0	0	0	0	0	0	3
Day Total	8	129	14	0	2	1	3	0	1	0	0	1	4	163
Percent	4.9%	79.1%	8.6%	0.0%	1.2%	0.6%	1.8%	0.0%	0.6%	0.0%	0.0%	0.6%	2.5%	
AM Peak	08:00	11:00	07:00				10:00	11:00					10:00	11:00
Vol.	2	8	2			1	3						1	12
PM Peak	20:00	16:00	13:00		13:00				20:00			19:00	16:00	16:00
Vol.	2	16	5		1				1			1	1	18
Grand Total	36	778	87	1	8	11	5	4	9	7	8	3	36	993
Percent	3.6%	78.3%	8.8%	0.1%	0.8%	1.1%	0.5%	0.4%	0.9%	0.7%	0.8%	0.3%	3.6%	



**Ontario Traffic, Inc.**  
 17705 Leslie St., Unit 6  
 Newmarket, Ontario L3Y 3E3  
 Tel: (905) 898-7711 Fax: (905) 898-3664

Site Code: 15  
 Station ID: U257  
 Thornburn Dr between Hobson Dr & Creek  
 Way  
 Date Start: 27-May-22  
 Date End: 02-Jun-22  
 Date Start: 27-May-22

WB

Start Time	Bikes	Cars & Trailers	2 Axle Long	Buses	2 Axle 6 Tire	3 Axle Single	4 Axle Single	<5 Axl Double	5 Axle Double	>6 Axl Double	<6 Axl Multi	6 Axle Multi	>6 Axl Multi	Total
05/27/22	0	1	0	0	0	0	0	0	0	0	0	0	0	1
01:00	0	0	0	0	0	0	0	0	0	0	0	0	0	0
02:00	0	0	0	0	0	0	0	0	0	0	0	0	0	0
03:00	0	0	0	0	0	0	0	0	0	0	0	0	0	0
04:00	0	1	0	0	0	0	0	0	0	0	0	0	0	1
05:00	0	0	1	0	0	0	0	0	0	0	0	0	0	1
06:00	0	3	1	0	0	0	0	0	0	0	0	0	0	4
07:00	3	10	1	0	0	0	0	1	0	0	0	0	0	15
08:00	1	12	1	0	0	0	0	0	0	0	0	0	1	15
09:00	0	3	1	0	0	0	0	0	0	0	0	0	1	5
10:00	0	11	1	0	0	0	0	0	0	0	1	0	0	13
11:00	1	7	0	0	0	0	0	0	0	0	0	0	0	8
12 PM	0	7	0	0	0	0	0	0	0	0	0	0	1	8
13:00	0	11	0	0	0	0	0	0	0	0	0	0	0	11
14:00	0	3	1	0	0	0	0	0	0	0	0	0	0	4
15:00	0	7	1	0	0	0	1	0	0	0	0	0	0	9
16:00	0	12	0	0	0	0	0	0	0	0	0	0	0	12
17:00	0	6	1	0	0	0	0	0	0	0	0	0	0	7
18:00	0	9	1	0	0	0	0	0	0	0	0	0	0	10
19:00	2	7	0	0	0	0	0	0	0	0	0	0	0	9
20:00	0	2	0	0	0	0	0	0	0	0	0	0	0	2
21:00	0	4	0	0	0	0	0	0	0	0	0	0	0	4
22:00	0	0	0	0	0	0	0	0	0	0	0	0	0	0
23:00	0	2	0	0	0	0	0	0	0	0	0	0	0	2
Day Total	7	118	10	0	0	0	1	1	0	0	1	0	3	141
Percent	5.0%	83.7%	7.1%	0.0%	0.0%	0.0%	0.7%	0.7%	0.0%	0.0%	0.7%	0.0%	2.1%	
AM Peak	07:00	08:00	05:00					07:00			10:00		08:00	07:00
Vol.	3	12	1					1			1		1	15
PM Peak	19:00	16:00	14:00				15:00						12:00	16:00
Vol.	2	12	1				1						1	12

**Ontario Traffic, Inc.**  
 17705 Leslie St., Unit 6  
 Newmarket, Ontario L3Y 3E3  
 Tel: (905) 898-7711 Fax: (905) 898-3664

Site Code: 15  
 Station ID: U257  
 Thornburn Dr between Hobson Dr & Creek  
 Way  
 Date Start: 27-May-22  
 Date End: 02-Jun-22  
 Date Start: 27-May-22

WB

Start Time	Bikes	Cars & Trailers	2 Axle Long	Buses	2 Axle 6 Tire	3 Axle Single	4 Axle Single	<5 Axl Double	5 Axle Double	>6 Axl Double	<6 Axl Multi	6 Axle Multi	>6 Axl Multi	Total
05/28/22	0	0	0	0	0	0	0	0	0	0	0	0	0	0
01:00	0	1	0	0	0	0	0	0	0	0	0	0	0	1
02:00	0	2	0	0	0	0	0	0	0	0	0	0	0	2
03:00	0	1	0	0	0	0	0	0	0	0	0	0	0	1
04:00	0	0	0	0	0	0	0	0	0	0	0	0	0	0
05:00	0	0	0	0	0	0	0	0	0	0	0	0	0	0
06:00	0	1	0	0	0	0	0	0	0	0	0	0	0	1
07:00	0	4	0	0	0	0	0	0	0	0	0	0	0	4
08:00	0	5	0	0	0	0	1	0	0	0	0	0	0	6
09:00	0	8	2	0	0	0	0	0	0	0	0	0	0	10
10:00	0	11	0	0	0	0	0	0	0	0	0	0	1	12
11:00	0	9	0	0	0	0	0	0	0	0	0	0	0	9
12 PM	1	9	1	0	0	2	0	0	0	0	0	0	0	13
13:00	1	7	0	0	0	0	0	0	2	0	1	0	0	11
14:00	0	6	0	0	0	0	0	0	0	0	0	0	0	6
15:00	1	7	0	0	0	0	0	0	0	0	0	0	1	9
16:00	0	5	2	0	0	1	0	0	0	0	0	0	0	8
17:00	1	6	1	0	0	0	0	0	0	0	0	0	0	8
18:00	0	10	0	0	0	0	0	0	0	0	0	0	0	10
19:00	2	6	1	0	0	0	0	0	0	0	0	0	0	9
20:00	0	6	0	0	0	0	0	0	0	0	0	0	0	6
21:00	1	6	0	0	0	0	0	0	0	0	0	0	1	8
22:00	0	4	0	0	0	0	0	0	0	0	0	0	0	4
23:00	0	3	0	0	0	0	0	0	0	0	0	0	0	3
Day Total	7	117	7	0	0	3	1	0	2	0	1	0	3	141
Percent	5.0%	83.0%	5.0%	0.0%	0.0%	2.1%	0.7%	0.0%	1.4%	0.0%	0.7%	0.0%	2.1%	
AM Peak		10:00	09:00				08:00						10:00	10:00
Vol.		11	2				1						1	12
PM Peak	19:00	18:00	16:00			12:00			13:00		13:00		15:00	12:00
Vol.	2	10	2			2			2		1		1	13

**Ontario Traffic, Inc.**  
 17705 Leslie St., Unit 6  
 Newmarket, Ontario L3Y 3E3  
 Tel: (905) 898-7711 Fax: (905) 898-3664

Site Code: 15  
 Station ID: U257  
 Thornburn Dr between Hobson Dr & Creek  
 Way  
 Date Start: 27-May-22  
 Date End: 02-Jun-22  
 Date Start: 27-May-22

**WB**

Start Time	Bikes	Cars & Trailers	2 Axle Long	Buses	2 Axle 6 Tire	3 Axle Single	4 Axle Single	<5 Axl Double	5 Axle Double	>6 Axl Double	<6 Axl Multi	6 Axle Multi	>6 Axl Multi	Total
05/29/22	0	2	0	0	0	0	0	0	0	0	0	0	0	2
01:00	0	3	0	0	0	0	0	0	0	0	0	0	0	3
02:00	0	0	0	0	0	0	0	0	0	0	0	0	0	0
03:00	0	1	0	0	0	0	0	0	0	0	0	0	0	1
04:00	0	0	0	0	0	0	0	0	0	0	0	0	0	0
05:00	0	1	0	0	0	0	0	0	0	0	0	0	0	1
06:00	0	2	1	0	0	0	0	0	0	0	0	0	0	3
07:00	0	0	1	0	0	0	0	0	0	0	0	0	0	1
08:00	1	5	2	0	0	0	0	0	0	0	0	0	0	8
09:00	0	2	0	0	0	0	0	0	0	0	1	0	0	3
10:00	0	4	0	0	0	0	0	0	0	0	0	0	0	4
11:00	1	11	0	0	0	0	0	0	0	0	0	0	0	12
12 PM	0	10	0	0	0	0	0	0	0	0	0	0	0	10
13:00	1	6	1	0	0	0	0	0	0	0	0	0	0	8
14:00	0	4	1	0	0	0	0	0	0	0	0	0	0	5
15:00	0	8	0	0	0	0	1	0	0	0	0	0	0	9
16:00	0	8	0	0	0	0	1	0	0	0	0	0	1	10
17:00	0	6	0	0	0	0	0	0	0	0	0	0	0	6
18:00	1	3	0	0	0	0	0	1	0	0	0	0	1	6
19:00	1	3	0	0	0	0	0	0	0	0	0	0	0	4
20:00	0	4	0	0	0	0	0	0	0	0	0	0	0	4
21:00	0	3	0	0	0	0	0	0	0	0	0	0	0	3
22:00	0	0	1	0	0	0	0	0	0	0	0	0	0	1
23:00	0	0	0	0	0	0	0	0	0	0	0	0	0	0
Day Total	5	86	7	0	0	0	2	1	0	0	1	0	2	104
Percent	4.8%	82.7%	6.7%	0.0%	0.0%	0.0%	1.9%	1.0%	0.0%	0.0%	1.0%	0.0%	1.9%	
AM Peak	08:00	11:00	08:00								09:00			11:00
Vol.	1	11	2								1			12
PM Peak	13:00	12:00	13:00				15:00	18:00					16:00	12:00
Vol.	1	10	1				1	1					1	10

**Ontario Traffic, Inc.**  
 17705 Leslie St., Unit 6  
 Newmarket, Ontario L3Y 3E3  
 Tel: (905) 898-7711 Fax: (905) 898-3664

Site Code: 15  
 Station ID: U257  
 Thornburn Dr between Hobson Dr & Creek  
 Way  
 Date Start: 27-May-22  
 Date End: 02-Jun-22  
 Date Start: 27-May-22

WB

Start Time	Bikes	Cars & Trailers	2 Axle Long	Buses	2 Axle 6 Tire	3 Axle Single	4 Axle Single	<5 Axl Double	5 Axle Double	>6 Axl Double	<6 Axl Multi	6 Axle Multi	>6 Axl Multi	Total
05/30/22	0	3	0	0	0	0	0	0	0	0	0	0	0	3
01:00	0	1	0	0	0	0	0	0	0	0	0	0	0	1
02:00	0	0	0	0	0	0	0	0	0	0	0	0	0	0
03:00	0	1	0	0	0	0	0	0	0	0	0	0	0	1
04:00	0	1	0	0	0	0	0	0	0	0	0	0	0	1
05:00	0	0	0	0	0	0	0	0	0	0	0	0	0	0
06:00	0	2	<b>3</b>	0	0	0	0	0	0	0	0	0	0	5
07:00	0	7	0	0	0	0	0	0	0	0	0	0	0	7
08:00	0	<b>10</b>	0	0	0	0	<b>1</b>	0	0	<b>1</b>	0	0	1	<b>13</b>
09:00	0	4	1	0	0	0	0	0	0	0	0	0	<b>2</b>	7
10:00	0	10	0	0	0	0	0	0	0	0	0	0	0	10
11:00	0	6	2	0	0	0	0	0	0	0	0	0	0	8
12 PM	0	6	<b>2</b>	0	0	0	0	0	0	0	<b>1</b>	0	0	9
13:00	0	5	0	0	0	0	0	0	0	0	0	0	0	5
14:00	1	7	0	0	0	0	0	0	0	0	0	0	0	8
15:00	0	7	0	0	0	0	0	0	0	0	0	0	0	7
16:00	<b>2</b>	7	0	0	0	0	0	0	0	0	0	0	<b>1</b>	<b>10</b>
17:00	2	7	0	0	0	0	0	0	0	0	0	0	1	10
18:00	0	<b>9</b>	0	0	0	0	<b>1</b>	0	0	0	0	0	0	10
19:00	2	5	0	0	0	<b>1</b>	0	0	0	0	0	0	0	8
20:00	1	6	0	0	0	0	0	0	0	0	0	0	0	7
21:00	0	3	0	0	0	0	0	0	0	0	0	0	0	3
22:00	0	1	0	0	0	0	1	0	0	0	0	0	0	2
23:00	0	1	0	0	0	0	0	0	0	0	0	0	0	1
Day Total	8	109	8	0	0	1	3	0	0	1	1	0	5	136
Percent	5.9%	80.1%	5.9%	0.0%	0.0%	0.7%	2.2%	0.0%	0.0%	0.7%	0.7%	0.0%	3.7%	
AM Peak		08:00	06:00				08:00			08:00			09:00	08:00
Vol.		10	3				1			1			2	13
PM Peak	16:00	18:00	12:00			19:00	18:00				12:00		16:00	16:00
Vol.	2	9	2			1	1				1		1	10

**Ontario Traffic, Inc.**  
 17705 Leslie St., Unit 6  
 Newmarket, Ontario L3Y 3E3  
 Tel: (905) 898-7711 Fax: (905) 898-3664

Site Code: 15  
 Station ID: U257  
 Thornburn Dr between Hobson Dr & Creek  
 Way  
 Date Start: 27-May-22  
 Date End: 02-Jun-22  
 Date Start: 27-May-22

WB

Start Time	Bikes	Cars & Trailers	2 Axle Long	Buses	2 Axle 6 Tire	3 Axle Single	4 Axle Single	<5 Axl Double	5 Axle Double	>6 Axl Double	<6 Axl Multi	6 Axle Multi	>6 Axl Multi	Total
05/31/22	0	0	0	0	0	0	0	0	0	0	0	0	0	0
01:00	0	0	0	0	0	0	0	0	0	0	0	0	0	0
02:00	0	0	0	0	0	0	0	0	0	0	0	0	0	0
03:00	0	1	0	0	0	0	0	0	0	0	0	0	0	1
04:00	0	1	0	0	0	0	0	0	0	0	0	0	0	1
05:00	0	2	0	0	0	0	0	0	0	0	0	0	0	2
06:00	0	0	<b>2</b>	0	0	0	0	0	0	0	0	0	0	2
07:00	<b>1</b>	11	0	0	0	0	0	0	0	0	0	0	0	12
08:00	1	<b>13</b>	0	0	0	<b>1</b>	0	0	0	0	0	0	0	<b>15</b>
09:00	0	7	0	0	0	0	0	0	0	0	0	0	0	7
10:00	0	8	0	0	0	0	0	0	0	0	0	0	0	8
11:00	0	2	1	0	0	0	0	0	0	0	0	0	0	3
12 PM	0	5	<b>2</b>	0	0	0	0	0	0	0	0	<b>1</b>	0	8
13:00	<b>1</b>	6	0	0	0	0	0	0	0	0	0	0	0	7
14:00	0	4	1	0	<b>1</b>	0	0	0	0	0	0	0	0	6
15:00	0	7	0	0	0	<b>1</b>	0	0	0	0	0	0	0	8
16:00	0	5	1	0	0	1	0	0	0	0	0	0	0	7
17:00	0	6	0	0	0	0	0	0	0	0	0	0	0	6
18:00	0	<b>8</b>	1	0	0	0	0	0	0	0	0	0	0	<b>9</b>
19:00	1	7	0	0	0	0	0	0	0	0	0	0	0	8
20:00	0	2	0	0	0	0	0	0	0	0	0	0	<b>2</b>	4
21:00	0	5	0	0	0	0	0	0	0	0	0	0	0	5
22:00	0	1	0	0	0	0	0	0	0	0	0	0	0	1
23:00	0	0	0	0	0	0	0	0	0	0	0	0	0	0
Day Total	4	101	8	0	1	3	0	0	0	0	0	1	2	120
Percent	3.3%	84.2%	6.7%	0.0%	0.8%	2.5%	0.0%	0.0%	0.0%	0.0%	0.0%	0.8%	1.7%	
AM Peak	07:00	08:00	06:00			08:00								08:00
Vol.	1	13	2			1								15
PM Peak	13:00	18:00	12:00		14:00	15:00						12:00	20:00	18:00
Vol.	1	8	2		1	1					1	2		9

**Ontario Traffic, Inc.**  
 17705 Leslie St., Unit 6  
 Newmarket, Ontario L3Y 3E3  
 Tel: (905) 898-7711 Fax: (905) 898-3664

Site Code: 15  
 Station ID: U257  
 Thornburn Dr between Hobson Dr & Creek  
 Way  
 Date Start: 27-May-22  
 Date End: 02-Jun-22  
 Date Start: 27-May-22

WB

Start Time	Bikes	Cars & Trailers	2 Axle Long	Buses	2 Axle 6 Tire	3 Axle Single	4 Axle Single	<5 Axl Double	5 Axle Double	>6 Axl Double	<6 Axl Multi	6 Axle Multi	>6 Axl Multi	Total
06/01/22	0	0	0	0	0	0	0	0	0	0	0	0	0	0
01:00	0	0	0	0	0	0	0	0	0	0	0	0	0	0
02:00	0	1	0	0	0	0	0	0	0	0	0	0	0	1
03:00	0	0	0	0	0	0	0	0	0	0	0	0	0	0
04:00	0	1	0	0	0	0	0	0	0	0	0	0	0	1
05:00	0	1	1	0	0	0	0	0	0	0	0	0	0	2
06:00	0	2	2	0	0	0	0	0	0	0	0	0	0	4
07:00	<b>3</b>	<b>16</b>	0	0	0	0	0	0	0	0	0	0	0	<b>19</b>
08:00	0	12	2	0	0	0	0	0	0	0	0	0	0	14
09:00	1	6	0	0	0	0	0	0	0	0	0	0	0	7
10:00	0	7	0	0	0	0	0	0	0	0	0	0	0	7
11:00	0	4	1	0	0	0	0	0	0	0	0	0	0	5
12 PM	0	6	1	0	0	0	0	0	0	0	0	0	0	7
13:00	0	8	0	0	0	0	0	<b>1</b>	0	0	<b>1</b>	0	0	10
14:00	0	3	2	0	0	0	0	0	0	0	0	0	0	5
15:00	0	<b>10</b>	0	0	0	0	0	0	0	0	0	0	0	10
16:00	0	9	1	0	0	0	<b>2</b>	0	0	0	0	0	0	<b>12</b>
17:00	<b>1</b>	8	0	0	0	0	0	0	0	0	0	0	0	9
18:00	0	10	1	0	0	0	0	0	0	0	0	0	0	11
19:00	0	4	1	0	0	0	0	0	0	0	0	0	<b>1</b>	6
20:00	0	8	0	0	0	0	0	0	0	0	0	0	0	8
21:00	0	4	0	0	0	0	0	0	0	0	0	0	0	4
22:00	0	0	0	0	0	0	0	0	0	0	0	0	0	0
23:00	0	0	0	0	0	0	0	0	0	0	0	0	0	0
Day Total	5	120	12	0	0	0	2	1	0	0	1	0	1	142
Percent	3.5%	84.5%	8.5%	0.0%	0.0%	0.0%	1.4%	0.7%	0.0%	0.0%	0.7%	0.0%	0.7%	
AM Peak	07:00	07:00	06:00											07:00
Vol.	3	16	2											19
PM Peak	17:00	15:00	14:00				16:00	13:00			13:00		19:00	16:00
Vol.	1	10	2				2	1			1		1	12

**Ontario Traffic, Inc.**  
 17705 Leslie St., Unit 6  
 Newmarket, Ontario L3Y 3E3  
 Tel: (905) 898-7711 Fax: (905) 898-3664

Site Code: 15  
 Station ID: U257  
 Thornburn Dr between Hobson Dr & Creek  
 Way  
 Date Start: 27-May-22  
 Date End: 02-Jun-22  
 Date Start: 27-May-22

WB

Start Time	Bikes	Cars & Trailers	2 Axle Long	Buses	2 Axle 6 Tire	3 Axle Single	4 Axle Single	<5 Axl Double	5 Axle Double	>6 Axl Double	<6 Axl Multi	6 Axle Multi	>6 Axl Multi	Total
06/02/22	0	0	0	0	0	0	0	0	0	0	0	0	0	0
01:00	0	0	0	0	0	0	0	0	0	0	0	0	0	0
02:00	0	0	0	0	0	0	0	0	0	0	0	0	0	0
03:00	0	0	0	0	0	0	0	0	0	0	0	0	0	0
04:00	0	1	0	0	0	0	0	0	0	0	0	0	0	1
05:00	0	2	0	0	0	0	0	0	0	0	0	0	0	2
06:00	0	3	2	0	0	0	0	0	0	0	0	0	0	5
07:00	1	13	1	0	1	0	0	0	0	0	0	0	1	17
08:00	0	13	2	0	0	0	1	0	0	0	0	0	3	19
09:00	0	4	2	0	0	0	0	0	0	0	1	0	0	7
10:00	0	8	2	0	0	0	0	0	0	0	0	0	0	10
11:00	1	5	0	0	0	0	0	0	0	0	0	0	0	6
12 PM	1	4	0	0	0	0	0	0	0	0	0	0	0	5
13:00	1	12	1	0	0	0	0	0	0	0	0	0	0	14
14:00	1	2	0	0	0	0	0	0	0	0	0	0	0	3
15:00	0	9	0	0	0	0	0	0	0	0	0	0	0	9
16:00	0	8	1	0	0	0	0	0	0	0	0	0	0	9
17:00	2	10	1	0	0	0	0	0	0	0	0	0	2	15
18:00	0	1	0	0	0	0	0	0	0	0	0	0	0	1
19:00	0	5	0	0	0	0	0	0	0	0	0	0	2	7
20:00	0	6	0	0	0	0	0	0	0	0	0	0	0	6
21:00	0	7	1	0	0	0	0	0	0	0	0	0	0	8
22:00	0	4	0	0	0	0	0	0	0	0	0	0	0	4
23:00	0	1	1	0	0	0	0	0	0	0	0	0	0	2
Day Total	7	118	14	0	1	0	1	0	0	0	1	0	8	150
Percent	4.7%	78.7%	9.3%	0.0%	0.7%	0.0%	0.7%	0.0%	0.0%	0.0%	0.7%	0.0%	5.3%	
AM Peak	07:00	07:00	06:00		07:00		08:00				09:00		08:00	08:00
Vol.	1	13	2		1		1				1		3	19
PM Peak	17:00	13:00	13:00										17:00	17:00
Vol.	2	12	1										2	15
Grand Total	43	769	66	0	2	7	10	3	2	1	6	1	24	934
Percent	4.6%	82.3%	7.1%	0.0%	0.2%	0.7%	1.1%	0.3%	0.2%	0.1%	0.6%	0.1%	2.6%	

**Ontario Traffic, Inc.**  
 17705 Leslie St., Unit 6  
 Newmarket, Ontario L3Y 3E3  
 Tel: (905) 898-7711 Fax: (905) 898-3664

Site Code: 15  
 Station ID: U257  
 Thornburn Dr between Hobson Dr & Creek  
 Way  
 Date Start: 27-May-22  
 Date End: 02-Jun-22  
 Date Start: 27-May-22

EB, WB

Start Time	Bikes	Cars & Trailers	2 Axle Long	Buses	2 Axle 6 Tire	3 Axle Single	4 Axle Single	<5 Axl Double	5 Axle Double	>6 Axl Double	<6 Axl Multi	6 Axle Multi	>6 Axl Multi	Total
05/27/22	0	3	0	0	0	0	0	0	0	0	0	0	0	3
01:00	0	0	1	0	0	0	0	0	0	0	0	0	0	1
02:00	0	2	0	0	0	0	0	0	0	0	0	0	0	2
03:00	0	0	1	0	0	0	0	0	0	0	0	0	0	1
04:00	0	1	0	0	0	0	0	0	0	0	0	0	0	1
05:00	0	0	1	0	0	0	0	0	0	0	0	0	0	1
06:00	1	3	1	0	0	0	0	0	0	0	0	0	0	5
07:00	<b>3</b>	11	<b>2</b>	0	0	0	0	<b>1</b>	0	0	0	0	0	17
08:00	1	13	1	0	0	0	0	0	0	0	0	0	<b>2</b>	17
09:00	0	11	2	0	0	0	0	0	0	0	0	0	1	14
10:00	0	<b>16</b>	1	0	0	0	0	0	0	0	<b>1</b>	0	0	<b>18</b>
11:00	1	14	1	0	0	0	0	0	0	0	0	0	0	16
12 PM	0	13	<b>4</b>	0	0	0	0	0	0	0	0	0	<b>1</b>	18
13:00	0	16	0	0	0	0	0	0	0	0	0	0	1	17
14:00	0	9	3	0	<b>1</b>	0	0	0	0	0	0	0	0	13
15:00	1	14	1	0	0	0	<b>1</b>	0	0	<b>1</b>	0	0	1	19
16:00	1	<b>24</b>	1	0	0	0	0	0	0	0	0	0	1	<b>27</b>
17:00	1	22	1	0	1	0	0	0	0	0	0	0	1	26
18:00	1	20	1	0	0	0	0	0	0	0	0	0	0	22
19:00	<b>3</b>	15	0	0	0	0	0	0	0	0	0	0	0	18
20:00	3	12	2	0	0	0	0	0	0	0	<b>1</b>	0	0	18
21:00	1	9	0	0	0	0	0	0	0	0	0	0	1	11
22:00	0	4	0	0	0	0	0	0	0	0	0	0	0	4
23:00	0	4	0	0	0	0	0	0	0	0	0	0	0	4
Day Total	17	236	24	0	2	0	1	1	0	1	2	0	9	293
Percent	5.8%	80.5%	8.2%	0.0%	0.7%	0.0%	0.3%	0.3%	0.0%	0.3%	0.7%	0.0%	3.1%	
AM Peak	07:00	10:00	07:00					07:00			10:00		08:00	10:00
Vol.	3	16	2					1			1		2	18
PM Peak	19:00	16:00	12:00		14:00		15:00			15:00	20:00		12:00	16:00
Vol.	3	24	4		1		1			1	1		1	27



**Ontario Traffic, Inc.**  
 17705 Leslie St., Unit 6  
 Newmarket, Ontario L3Y 3E3  
 Tel: (905) 898-7711 Fax: (905) 898-3664

Site Code: 15  
 Station ID: U257  
 Thornburn Dr between Hobson Dr & Creek  
 Way  
 Date Start: 27-May-22  
 Date End: 02-Jun-22  
 Date Start: 27-May-22

EB, WB

Start Time	Bikes	Cars & Trailers	2 Axle Long	Buses	2 Axle 6 Tire	3 Axle Single	4 Axle Single	<5 Axl Double	5 Axle Double	>6 Axl Double	<6 Axl Multi	6 Axle Multi	>6 Axl Multi	Total
05/28/22	0	1	0	0	0	0	0	0	0	0	0	0	0	1
01:00	0	3	0	0	0	0	0	0	0	0	0	0	0	3
02:00	0	3	1	0	0	0	0	0	0	0	0	0	0	4
03:00	0	1	0	0	0	0	0	0	0	0	0	0	0	1
04:00	0	0	0	0	0	0	0	0	0	0	0	0	0	0
05:00	0	1	0	0	0	0	0	0	1	0	1	0	0	3
06:00	0	1	0	0	0	0	0	0	0	0	0	0	0	1
07:00	0	5	0	0	0	0	0	0	0	1	0	0	0	6
08:00	0	9	0	0	0	0	1	0	0	0	0	0	0	10
09:00	1	11	2	0	1	0	0	0	0	0	0	0	1	16
10:00	0	19	1	0	0	0	0	0	0	0	0	0	1	21
11:00	0	16	0	0	0	0	0	0	0	0	0	0	0	16
12 PM	2	13	4	0	0	2	0	0	0	1	0	0	1	23
13:00	1	17	2	0	0	0	0	0	2	0	1	0	0	23
14:00	0	10	0	0	0	1	0	0	0	0	0	0	0	11
15:00	1	22	0	0	0	0	0	0	0	0	0	0	2	25
16:00	0	11	2	0	0	1	0	0	0	1	0	0	0	15
17:00	3	9	1	0	0	0	0	0	0	0	0	0	1	14
18:00	0	19	0	0	0	0	0	0	0	0	0	0	0	19
19:00	2	11	1	0	0	1	0	0	0	0	0	0	1	16
20:00	0	9	0	0	0	0	0	0	0	0	0	0	0	9
21:00	1	13	0	0	0	1	0	0	0	0	0	0	1	16
22:00	0	8	0	0	0	0	0	0	0	0	0	0	0	8
23:00	0	5	0	0	0	0	0	0	0	0	0	0	0	5
Day Total	11	217	14	0	1	6	1	0	3	3	2	0	8	266
Percent	4.1%	81.6%	5.3%	0.0%	0.4%	2.3%	0.4%	0.0%	1.1%	1.1%	0.8%	0.0%	3.0%	
AM Peak	09:00	10:00	09:00		09:00		08:00		05:00	07:00	05:00		09:00	10:00
Vol.	1	19	2		1		1		1	1	1		1	21
PM Peak	17:00	15:00	12:00			12:00			13:00	12:00	13:00		15:00	15:00
Vol.	3	22	4			2			2	1	1		2	25

**Ontario Traffic, Inc.**  
 17705 Leslie St., Unit 6  
 Newmarket, Ontario L3Y 3E3  
 Tel: (905) 898-7711 Fax: (905) 898-3664

Site Code: 15  
 Station ID: U257  
 Thornburn Dr between Hobson Dr & Creek  
 Way  
 Date Start: 27-May-22  
 Date End: 02-Jun-22  
 Date Start: 27-May-22

EB, WB

Start Time	Bikes	Cars & Trailers	2 Axle Long	Buses	2 Axle 6 Tire	3 Axle Single	4 Axle Single	<5 Axl Double	5 Axle Double	>6 Axl Double	<6 Axl Multi	6 Axle Multi	>6 Axl Multi	Total
05/29/22	1	3	0	0	0	0	0	0	0	0	0	0	0	4
01:00	0	4	0	0	0	0	0	0	0	0	0	0	0	4
02:00	0	2	0	0	0	0	0	0	0	0	0	0	0	2
03:00	0	2	0	0	0	0	0	0	0	0	0	0	0	2
04:00	0	0	0	0	0	0	0	0	0	0	0	0	0	0
05:00	0	2	0	0	0	0	0	0	0	0	0	0	0	2
06:00	0	2	1	0	0	0	0	0	0	0	0	0	0	3
07:00	0	0	1	0	0	0	0	0	0	0	0	0	0	1
08:00	1	7	2	0	0	0	0	0	0	0	0	0	0	10
09:00	0	6	0	0	0	0	0	0	0	0	1	0	0	7
10:00	1	8	0	0	0	0	0	0	0	0	0	0	0	9
11:00	1	17	3	0	0	1	0	0	0	0	0	0	0	22
12 PM	0	17	1	0	0	0	0	0	0	0	0	0	0	18
13:00	1	11	1	0	0	0	0	0	0	1	0	0	0	14
14:00	0	13	2	0	0	0	0	0	0	0	0	0	0	15
15:00	1	15	2	0	0	0	1	1	0	0	0	0	2	22
16:00	0	17	0	0	0	1	1	0	0	0	0	0	1	20
17:00	0	18	0	0	0	0	0	1	1	0	0	0	1	21
18:00	2	15	0	0	0	0	0	1	0	0	0	0	2	20
19:00	2	7	0	0	0	0	0	0	0	0	0	0	0	9
20:00	0	6	0	0	0	0	0	0	0	0	0	0	0	6
21:00	0	7	0	0	0	0	0	2	1	0	0	0	0	10
22:00	0	5	1	0	0	0	0	0	0	0	0	0	0	6
23:00	0	3	0	0	0	0	0	0	0	0	0	0	0	3
Day Total	10	187	14	0	0	2	2	5	2	1	1	0	6	230
Percent	4.3%	81.3%	6.1%	0.0%	0.0%	0.9%	0.9%	2.2%	0.9%	0.4%	0.4%	0.0%	2.6%	
AM Peak	00:00	11:00	11:00			11:00					09:00			11:00
Vol.	1	17	3			1					1			22
PM Peak	18:00	17:00	14:00			16:00	15:00	21:00	17:00	13:00			15:00	15:00
Vol.	2	18	2			1	1	2	1	1			2	22

**Ontario Traffic, Inc.**  
 17705 Leslie St., Unit 6  
 Newmarket, Ontario L3Y 3E3  
 Tel: (905) 898-7711 Fax: (905) 898-3664

Site Code: 15  
 Station ID: U257  
 Thornburn Dr between Hobson Dr & Creek  
 Way  
 Date Start: 27-May-22  
 Date End: 02-Jun-22  
 Date Start: 27-May-22

EB, WB

Start Time	Bikes	Cars & Trailers	2 Axle Long	Buses	2 Axle 6 Tire	3 Axle Single	4 Axle Single	<5 Axl Double	5 Axle Double	>6 Axl Double	<6 Axl Multi	6 Axle Multi	>6 Axl Multi	Total
05/30/22	0	3	0	0	0	0	0	0	0	0	0	0	0	3
01:00	0	3	0	0	0	0	0	0	0	0	0	0	0	3
02:00	0	1	0	0	0	0	0	0	0	0	0	0	0	1
03:00	0	1	0	0	0	0	0	0	0	0	0	0	0	1
04:00	0	1	0	0	0	0	0	0	0	0	0	0	0	1
05:00	0	0	0	0	0	0	0	0	0	0	0	0	0	0
06:00	0	2	<b>3</b>	0	0	0	0	0	0	0	0	0	0	5
07:00	0	7	1	0	0	0	<b>1</b>	0	0	0	0	0	0	9
08:00	0	<b>12</b>	0	0	0	0	1	0	0	<b>1</b>	<b>1</b>	0	<b>2</b>	<b>17</b>
09:00	0	10	3	0	0	<b>1</b>	0	0	0	0	0	0	2	16
10:00	<b>1</b>	12	2	0	0	0	0	0	0	0	0	0	0	15
11:00	0	11	3	0	0	1	0	0	0	0	0	0	0	15
12 PM	0	16	<b>3</b>	0	0	0	0	0	0	0	<b>1</b>	0	1	21
13:00	0	11	0	0	0	0	0	0	0	0	0	0	<b>2</b>	13
14:00	1	13	0	0	0	0	0	0	0	0	0	0	0	14
15:00	0	18	2	0	0	0	0	0	0	0	0	0	0	20
16:00	<b>2</b>	<b>20</b>	0	<b>1</b>	0	0	0	0	0	0	0	0	1	24
17:00	2	20	0	0	<b>1</b>	0	0	0	0	0	0	<b>1</b>	2	<b>26</b>
18:00	0	14	1	0	0	0	<b>1</b>	0	0	0	0	0	0	16
19:00	2	9	1	0	0	<b>1</b>	0	0	0	0	0	0	0	13
20:00	1	11	3	0	0	0	0	0	0	0	0	0	0	15
21:00	0	10	0	0	0	0	0	0	0	0	0	0	0	10
22:00	0	4	1	0	0	0	1	0	0	0	0	0	0	6
23:00	0	4	0	0	0	0	0	0	0	0	0	0	0	4
Day Total	9	213	23	1	1	3	4	0	0	1	2	1	10	268
Percent	3.4%	79.5%	8.6%	0.4%	0.4%	1.1%	1.5%	0.0%	0.0%	0.4%	0.7%	0.4%	3.7%	
AM Peak	10:00	08:00	06:00			09:00	07:00			08:00	08:00		08:00	08:00
Vol.	1	12	3			1	1			1	1		2	17
PM Peak	16:00	16:00	12:00	16:00	17:00	19:00	18:00				12:00	17:00	13:00	17:00
Vol.	2	20	3	1	1	1	1				1	1	2	26

**Ontario Traffic, Inc.**  
 17705 Leslie St., Unit 6  
 Newmarket, Ontario L3Y 3E3  
 Tel: (905) 898-7711 Fax: (905) 898-3664

Site Code: 15  
 Station ID: U257  
 Thornburn Dr between Hobson Dr & Creek  
 Way  
 Date Start: 27-May-22  
 Date End: 02-Jun-22  
 Date Start: 27-May-22

EB, WB

Start Time	Bikes	Cars & Trailers	2 Axle Long	Buses	2 Axle 6 Tire	3 Axle Single	4 Axle Single	<5 Axl Double	5 Axle Double	>6 Axl Double	<6 Axl Multi	6 Axle Multi	>6 Axl Multi	Total
05/31/22	0	1	0	0	0	0	0	0	0	0	0	0	0	1
01:00	0	0	0	0	0	0	0	0	0	0	0	0	0	0
02:00	0	1	0	0	0	0	0	0	0	0	0	0	0	1
03:00	0	1	0	0	0	0	0	0	0	0	0	0	0	1
04:00	0	1	0	0	0	0	0	0	0	0	0	0	0	1
05:00	0	2	0	0	0	0	0	0	0	0	0	0	0	2
06:00	0	1	<b>2</b>	0	0	0	0	0	0	<b>1</b>	0	0	0	4
07:00	<b>1</b>	13	1	0	0	0	0	0	0	0	0	0	0	15
08:00	1	<b>18</b>	0	0	0	<b>1</b>	0	0	<b>1</b>	0	0	0	<b>3</b>	<b>24</b>
09:00	0	10	1	0	0	0	0	0	0	0	0	0	0	11
10:00	0	13	1	0	0	1	0	0	0	0	<b>1</b>	0	2	18
11:00	0	9	2	0	0	0	0	0	0	0	0	0	0	11
12 PM	0	10	3	0	0	0	0	0	<b>1</b>	0	0	<b>1</b>	0	15
13:00	<b>1</b>	10	0	0	<b>1</b>	0	0	0	0	0	0	0	0	12
14:00	0	11	<b>4</b>	0	1	0	0	0	0	0	0	0	0	16
15:00	0	13	1	0	0	<b>1</b>	0	0	0	0	<b>1</b>	0	0	16
16:00	0	<b>20</b>	1	0	0	1	0	0	0	0	0	0	0	22
17:00	1	17	1	0	0	1	0	0	0	0	0	0	<b>2</b>	22
18:00	1	19	2	0	0	0	0	0	0	0	0	0	1	<b>23</b>
19:00	1	10	1	0	0	0	0	0	0	0	0	0	1	13
20:00	0	10	0	0	0	0	0	0	1	0	0	0	2	13
21:00	1	9	0	0	0	0	0	0	0	0	0	0	0	10
22:00	0	6	0	0	0	0	0	0	0	<b>1</b>	0	0	0	7
23:00	0	3	0	0	0	0	0	0	0	0	0	0	0	3
Day Total	7	208	20	0	2	5	0	0	3	2	2	1	11	261
Percent	2.7%	79.7%	7.7%	0.0%	0.8%	1.9%	0.0%	0.0%	1.1%	0.8%	0.8%	0.4%	4.2%	
AM Peak	07:00	08:00	06:00			08:00			08:00	06:00	10:00		08:00	08:00
Vol.	1	18	2			1			1	1	1		3	24
PM Peak	13:00	16:00	14:00		13:00	15:00			12:00	22:00	15:00	12:00	17:00	18:00
Vol.	1	20	4		1	1			1	1	1	1	2	23

**Ontario Traffic, Inc.**  
 17705 Leslie St., Unit 6  
 Newmarket, Ontario L3Y 3E3  
 Tel: (905) 898-7711 Fax: (905) 898-3664

Site Code: 15  
 Station ID: U257  
 Thornburn Dr between Hobson Dr & Creek  
 Way  
 Date Start: 27-May-22  
 Date End: 02-Jun-22  
 Date Start: 27-May-22

EB, WB

Start Time	Bikes	Cars & Trailers	2 Axle Long	Buses	2 Axle 6 Tire	3 Axle Single	4 Axle Single	<5 Axl Double	5 Axle Double	>6 Axl Double	<6 Axl Multi	6 Axle Multi	>6 Axl Multi	Total
06/01/22	0	0	0	0	0	0	0	0	0	0	0	0	0	0
01:00	0	2	0	0	0	0	0	0	0	0	0	0	0	2
02:00	0	2	0	0	0	0	0	0	0	0	0	0	0	2
03:00	0	0	0	0	0	0	0	0	0	0	0	0	0	0
04:00	0	1	0	0	0	0	0	0	0	0	0	0	0	1
05:00	0	1	1	0	0	0	0	0	0	0	0	0	0	2
06:00	0	2	2	0	0	0	0	0	0	0	0	0	0	4
07:00	<b>3</b>	<b>18</b>	1	0	0	0	0	0	0	0	0	0	<b>1</b>	<b>23</b>
08:00	0	16	<b>5</b>	0	0	0	0	0	0	0	0	0	0	21
09:00	1	13	0	0	0	0	0	0	0	0	0	0	0	14
10:00	0	13	1	0	0	0	<b>1</b>	0	0	0	0	0	0	15
11:00	0	10	2	0	0	0	0	0	0	0	0	0	0	12
12 PM	0	12	1	0	0	<b>1</b>	0	0	0	0	1	0	0	15
13:00	1	15	1	0	0	0	0	<b>1</b>	0	0	<b>2</b>	0	0	20
14:00	0	8	<b>4</b>	0	0	0	0	0	0	0	0	0	0	12
15:00	0	21	0	0	0	0	0	0	0	0	0	0	<b>2</b>	23
16:00	0	<b>26</b>	3	0	0	0	<b>2</b>	0	<b>1</b>	0	1	0	0	<b>33</b>
17:00	2	23	1	0	<b>1</b>	0	0	0	0	0	0	0	0	27
18:00	<b>3</b>	18	1	0	0	0	0	0	0	0	0	0	0	22
19:00	0	6	3	0	0	0	0	0	1	0	0	0	1	11
20:00	0	17	2	0	0	0	0	0	0	0	0	0	0	19
21:00	0	7	2	0	0	0	0	0	0	0	0	<b>1</b>	0	10
22:00	0	6	0	0	0	0	0	0	0	0	0	0	0	6
23:00	0	2	0	0	0	0	0	0	0	0	0	0	0	2
Day Total	10	239	30	0	1	1	3	1	2	0	4	1	4	296
Percent	3.4%	80.7%	10.1%	0.0%	0.3%	0.3%	1.0%	0.3%	0.7%	0.0%	1.4%	0.3%	1.4%	
AM Peak	07:00	07:00	08:00				10:00						07:00	07:00
Vol.	3	18	5				1						1	23
PM Peak	18:00	16:00	14:00		17:00	12:00	16:00	13:00	16:00		13:00	21:00	15:00	16:00
Vol.	3	26	4		1	1	2	1	1		2	1	2	33

**Ontario Traffic, Inc.**  
 17705 Leslie St., Unit 6  
 Newmarket, Ontario L3Y 3E3  
 Tel: (905) 898-7711 Fax: (905) 898-3664

Site Code: 15  
 Station ID: U257  
 Thornburn Dr between Hobson Dr & Creek  
 Way  
 Date Start: 27-May-22  
 Date End: 02-Jun-22  
 Date Start: 27-May-22

EB, WB

Start Time	Bikes	Cars & Trailers	2 Axle Long	Buses	2 Axle 6 Tire	3 Axle Single	4 Axle Single	<5 Axl Double	5 Axle Double	>6 Axl Double	<6 Axl Multi	6 Axle Multi	>6 Axl Multi	Total
06/02/22	0	2	0	0	0	0	0	0	0	0	0	0	0	2
01:00	0	1	0	0	0	0	0	0	0	0	0	0	0	1
02:00	0	1	0	0	0	0	0	0	0	0	0	0	0	1
03:00	0	0	0	0	0	0	0	0	0	0	0	0	0	0
04:00	0	1	0	0	0	0	0	0	0	0	0	0	0	1
05:00	0	2	0	0	0	0	0	0	0	0	0	0	0	2
06:00	0	3	2	0	0	0	0	0	0	0	0	0	0	5
07:00	1	15	3	0	1	0	0	0	0	0	0	0	1	21
08:00	2	17	2	0	0	0	1	0	0	0	0	0	3	25
09:00	0	7	3	0	0	0	0	0	0	0	1	0	0	11
10:00	0	10	4	0	0	1	0	0	0	0	0	0	1	16
11:00	1	13	0	0	0	0	3	0	0	0	0	0	1	18
12 PM	1	9	1	0	0	0	0	0	0	0	0	0	0	11
13:00	1	19	6	0	1	0	0	0	0	0	0	0	0	27
14:00	2	14	1	0	0	0	0	0	0	0	0	0	0	17
15:00	1	21	1	0	0	0	0	0	0	0	0	0	0	23
16:00	0	24	1	0	1	0	0	0	0	0	0	0	1	27
17:00	3	21	1	0	0	0	0	0	0	0	0	0	2	27
18:00	1	7	0	0	0	0	0	0	0	0	0	0	1	9
19:00	0	12	1	0	0	0	0	0	0	0	0	1	2	16
20:00	2	18	0	0	0	0	0	0	1	0	0	0	0	21
21:00	0	14	1	0	0	0	0	0	0	0	0	0	0	15
22:00	0	12	0	0	0	0	0	0	0	0	0	0	0	12
23:00	0	4	1	0	0	0	0	0	0	0	0	0	0	5
Day Total	15	247	28	0	3	1	4	0	1	0	1	1	12	313
Percent	4.8%	78.9%	8.9%	0.0%	1.0%	0.3%	1.3%	0.0%	0.3%	0.0%	0.3%	0.3%	3.8%	
AM Peak	08:00	08:00	10:00		07:00	10:00	11:00				09:00		08:00	08:00
Vol.	2	17	4		1	1	3				1		3	25
PM Peak	17:00	16:00	13:00		13:00				20:00			19:00	17:00	13:00
Vol.	3	24	6		1				1		1	2	27	
Grand Total	79	1547	153	1	10	18	15	7	11	8	14	4	60	1927
Percent	4.1%	80.3%	7.9%	0.1%	0.5%	0.9%	0.8%	0.4%	0.6%	0.4%	0.7%	0.2%	3.1%	















**Ontario Traffic, Inc.**  
 17705 Leslie St., Unit 6  
 Newmarket, Ontario L3Y 3E3  
 Tel: (905) 898-7711 Fax: (905) 898-3664

Site Code: 15  
 Station ID: U257  
 Thornburn Dr between Hobson Dr & Creek  
 Way  
 Date Start: 27-May-22  
 Date End: 02-Jun-22  
 Date Start: 27-May-22

EB

Start Time	1	16	24	32	40	48	56	64	72	80	89	97	105	113	121	Total	Average (Mean)	85th Percent
06/02/2																		
2	0	1	0	1	0	0	0	0	0	0	0	0	0	0	0	2	24	32
01:00	1	0	0	0	0	0	0	0	0	0	0	0	0	0	0	1	1	1
02:00	0	1	0	0	0	0	0	0	0	0	0	0	0	0	0	1	16	16
03:00	0	0	0	0	0	0	0	0	0	0	0	0	0	0	0	0	*	*
04:00	0	0	0	0	0	0	0	0	0	0	0	0	0	0	0	0	*	*
05:00	0	0	0	0	0	0	0	0	0	0	0	0	0	0	0	0	*	*
06:00	0	0	0	0	0	0	0	0	0	0	0	0	0	0	0	0	*	*
07:00	0	2	2	0	0	0	0	0	0	0	0	0	0	0	0	4	24	24
08:00	3	0	1	1	1	0	0	0	0	0	0	0	0	0	0	6	19	39
09:00	0	2	1	0	1	0	0	0	0	0	0	0	0	0	0	4	24	24
10:00	0	3	3	0	0	0	0	0	0	0	0	0	0	0	0	6	24	25
11:00	1	2	5	4	0	0	0	0	0	0	0	0	0	0	0	12	27	33
12 PM	0	1	3	1	1	0	0	0	0	0	0	0	0	0	0	6	30	39
13:00	1	2	3	7	0	0	0	0	0	0	0	0	0	0	0	13	30	36
14:00	1	3	7	2	1	0	0	0	0	0	0	0	0	0	0	14	27	32
15:00	1	2	4	6	0	1	0	0	0	0	0	0	0	0	0	14	31	36
16:00	0	1	14	3	0	0	0	0	0	0	0	0	0	0	0	18	28	31
17:00	1	2	5	4	0	0	0	0	0	0	0	0	0	0	0	12	27	33
18:00	1	2	5	0	0	0	0	0	0	0	0	0	0	0	0	8	24	27
19:00	2	3	2	1	1	0	0	0	0	0	0	0	0	0	0	9	23	39
20:00	2	4	4	5	0	0	0	0	0	0	0	0	0	0	0	15	27	34
21:00	1	0	4	1	1	0	0	0	0	0	0	0	0	0	0	7	26	39
22:00	2	1	1	4	0	0	0	0	0	0	0	0	0	0	0	8	24	34
23:00	0	0	1	2	0	0	0	0	0	0	0	0	0	0	0	3	32	33
Total	17	32	65	42	6	1	0	0	0	0	0	0	0	0	0	163		
Percent	10.4%	19.6%	39.9%	25.8%	3.7%	0.6%	0.0%	0.0%	0.0%	0.0%	0.0%	0.0%	0.0%	0.0%	0.0%			
AM Peak	08:00	10:00	11:00	11:00	08:00													
Vol.	3	3	5	4	1													
PM Peak	19:00	20:00	16:00	13:00	12:00	15:00												
Vol.	2	4	14	7	1	1												
Total	122	203	395	239	31	3	0	0	0	0	0	0	0	0	0	993		

15th Percentile : 17 KPH  
 50th Percentile : 27 KPH  
 85th Percentile : 36 KPH  
 95th Percentile : 39 KPH

Stats 10 KPH Pace Speed : 24-33 KPH  
 Number in Pace : 455  
 Percent in Pace : 45.8%  
 Number of Vehicles > 40 KPH : 30  
 Percent of Vehicles > 40 KPH : 3.0%  
 Mean Speed(Average) : 26 KPH















**Ontario Traffic, Inc.**  
 17705 Leslie St., Unit 6  
 Newmarket, Ontario L3Y 3E3  
 Tel: (905) 898-7711 Fax: (905) 898-3664

Site Code: 15  
 Station ID: U257  
 Thornburn Dr between Hobson Dr & Creek Way  
 Date Start: 27-May-22  
 Date End: 02-Jun-22  
 Date Start: 27-May-22

WB

Start Time	1	16	24	32	40	48	56	64	72	80	89	97	105	113	121	Total	Average (Mean)	85th Percent	
06/02/2																			
2	0	0	0	0	0	0	0	0	0	0	0	0	0	0	0	0	0	*	*
01:00	0	0	0	0	0	0	0	0	0	0	0	0	0	0	0	0	0	*	*
02:00	0	0	0	0	0	0	0	0	0	0	0	0	0	0	0	0	0	*	*
03:00	0	0	0	0	0	0	0	0	0	0	0	0	0	0	0	0	0	*	*
04:00	0	0	1	0	0	0	0	0	0	0	0	0	0	0	0	0	1	24	24
05:00	0	0	0	2	0	0	0	0	0	0	0	0	0	0	0	0	2	32	33
06:00	0	0	4	1	0	0	0	0	0	0	0	0	0	0	0	0	5	27	27
07:00	5	2	6	3	1	0	0	0	0	0	0	0	0	0	0	17	21	32	
08:00	4	7	5	2	1	0	0	0	0	0	0	0	0	0	0	19	22	28	
09:00	0	1	1	3	1	1	0	0	0	0	0	0	0	0	0	7	35	47	
10:00	0	0	2	4	4	0	0	0	0	0	0	0	0	0	0	10	38	41	
11:00	0	1	4	1	0	0	0	0	0	0	0	0	0	0	0	6	26	27	
12 PM	0	2	2	1	0	0	0	0	0	0	0	0	0	0	0	5	25	25	
13:00	1	2	3	4	4	0	0	0	0	0	0	0	0	0	0	14	33	41	
14:00	1	0	1	1	0	0	0	0	0	0	0	0	0	0	0	3	21	32	
15:00	0	2	3	2	2	0	0	0	0	0	0	0	0	0	0	9	31	40	
16:00	0	0	6	2	1	0	0	0	0	0	0	0	0	0	0	9	29	33	
17:00	2	1	4	5	3	0	0	0	0	0	0	0	0	0	0	15	29	40	
18:00	0	1	0	0	0	0	0	0	0	0	0	0	0	0	0	1	16	16	
19:00	2	1	2	2	0	0	0	0	0	0	0	0	0	0	0	7	22	32	
20:00	0	1	2	2	1	0	0	0	0	0	0	0	0	0	0	6	32	33	
21:00	0	3	2	2	1	0	0	0	0	0	0	0	0	0	0	8	27	33	
22:00	0	1	0	2	1	0	0	0	0	0	0	0	0	0	0	4	30	33	
23:00	0	0	2	0	0	0	0	0	0	0	0	0	0	0	0	2	24	25	
Total	15	25	50	39	20	1	0	0	0	0	0	0	0	0	0	150			
Percent	10.0%	16.7%	33.3%	26.0%	13.3%	0.7%	0.0%	0.0%	0.0%	0.0%	0.0%	0.0%	0.0%	0.0%	0.0%				
AM Peak	07:00	08:00	07:00	10:00	10:00	09:00													
Vol.	5	7	6	4	4	1													
PM Peak	17:00	21:00	16:00	17:00	13:00														
Vol.	2	3	6	5	4														
Total	70	181	325	274	74	6	4	0	0	0	0	0	0	0	0	934			

15th Percentile : 19 KPH  
 50th Percentile : 29 KPH  
 85th Percentile : 38 KPH  
 95th Percentile : 43 KPH

Stats  
 10 KPH Pace Speed : 24-33 KPH  
 Number in Pace : 395  
 Percent in Pace : 42.3%  
 Number of Vehicles > 40 KPH : 74  
 Percent of Vehicles > 40 KPH : 7.9%  
 Mean Speed(Average) : 28 KPH















**Ontario Traffic, Inc.**  
 17705 Leslie St., Unit 6  
 Newmarket, Ontario L3Y 3E3  
 Tel: (905) 898-7711 Fax: (905) 898-3664

Site Code: 15  
 Station ID: U257  
 Thornburn Dr between Hobson Dr & Creek Way  
 Date Start: 27-May-22  
 Date End: 02-Jun-22  
 Date Start: 27-May-22

EB, WB	1	16	24	32	40	48	56	64	72	80	89	97	105	113	121	Total	Average (Mean)	85th Percent
Start Time	15	23	31	39	47	55	63	71	79	88	96	104	112	120	9999			
06/02/2																		
2	0	1	0	1	0	0	0	0	0	0	0	0	0	0	0	2	24	32
01:00	1	0	0	0	0	0	0	0	0	0	0	0	0	0	0	1	1	1
02:00	0	1	0	0	0	0	0	0	0	0	0	0	0	0	0	1	16	16
03:00	0	0	0	0	0	0	0	0	0	0	0	0	0	0	0	0	*	*
04:00	0	0	1	0	0	0	0	0	0	0	0	0	0	0	0	1	24	24
05:00	0	0	0	2	0	0	0	0	0	0	0	0	0	0	0	2	32	33
06:00	0	0	4	1	0	0	0	0	0	0	0	0	0	0	0	5	27	27
07:00	5	4	8	3	1	0	0	0	0	0	0	0	0	0	0	21	22	32
08:00	7	7	6	3	2	0	0	0	0	0	0	0	0	0	0	25	22	32
09:00	0	3	2	3	2	1	0	0	0	0	0	0	0	0	0	11	31	40
10:00	0	3	5	4	4	0	0	0	0	0	0	0	0	0	0	16	32	41
11:00	1	3	9	5	0	0	0	0	0	0	0	0	0	0	0	18	28	33
12 PM	0	3	5	2	1	0	0	0	0	0	0	0	0	0	0	11	27	32
13:00	2	4	6	11	4	0	0	0	0	0	0	0	0	0	0	27	31	39
14:00	2	3	8	3	1	0	0	0	0	0	0	0	0	0	0	17	27	32
15:00	1	4	7	8	2	1	0	0	0	0	0	0	0	0	0	23	31	39
16:00	0	1	20	5	1	0	0	0	0	0	0	0	0	0	0	27	29	33
17:00	3	3	9	9	3	0	0	0	0	0	0	0	0	0	0	27	30	38
18:00	1	3	5	0	0	0	0	0	0	0	0	0	0	0	0	9	23	27
19:00	4	4	4	3	1	0	0	0	0	0	0	0	0	0	0	16	24	33
20:00	2	5	6	7	1	0	0	0	0	0	0	0	0	0	0	21	28	36
21:00	1	3	6	3	2	0	0	0	0	0	0	0	0	0	0	15	28	34
22:00	2	2	1	6	1	0	0	0	0	0	0	0	0	0	0	12	28	36
23:00	0	0	3	2	0	0	0	0	0	0	0	0	0	0	0	5	28	32
Total	32	57	115	81	26	2	0	0	0	0	0	0	0	0	0	313		
Percent	10.2%	18.2%	36.7%	25.9%	8.3%	0.6%	0.0%	0.0%	0.0%	0.0%	0.0%	0.0%	0.0%	0.0%	0.0%			
AM Peak	08:00	08:00	11:00	11:00	10:00	09:00												
Vol.	7	7	9	5	4	1												
PM Peak	19:00	20:00	16:00	13:00	13:00	15:00												
Vol.	4	5	20	11	4	1												
Total	192	384	720	513	105	9	4	0	0	0	0	0	0	0	0	1927		

15th Percentile : 18 KPH  
 50th Percentile : 28 KPH  
 85th Percentile : 37 KPH  
 95th Percentile : 41 KPH

Stats 10 KPH Pace Speed : 24-33 KPH  
 Number in Pace : 849  
 Percent in Pace : 44.1%  
 Number of Vehicles > 40 KPH : 104  
 Percent of Vehicles > 40 KPH : 5.4%  
 Mean Speed(Average) : 27 KPH





























































# City of Burlington

## Transportation Services

Site Code: 233660

Alessia Ave #1779

NB														
Start Time	1 40	41 50	51 60	61 70	71 80	81 90	91 100	101 110	111 120	121 130	131 140	141 150	151 9999	Total
06/27/22	2	0	0	0	0	0	0	0	0	0	0	0	0	2
01:00	0	0	0	0	0	0	0	0	0	0	0	0	0	0
02:00	1	0	0	0	0	0	0	0	0	0	0	0	0	1
03:00	0	0	0	0	0	0	0	0	0	0	0	0	0	0
04:00	0	0	0	0	0	0	0	0	0	0	0	0	0	0
05:00	1	0	0	0	0	0	0	0	0	0	0	0	0	1
06:00	1	0	0	0	0	0	0	0	0	0	0	0	0	1
07:00	11	1	0	0	0	0	0	0	0	0	0	0	0	12
08:00	6	0	0	0	0	0	0	0	0	0	0	0	0	6
09:00	9	0	0	0	0	0	0	0	0	0	0	0	0	9
10:00	8	0	0	0	0	0	0	0	0	0	0	0	0	8
11:00	12	0	0	0	0	0	0	0	0	0	0	0	0	12
12 PM	9	1	0	0	0	0	0	0	0	0	0	0	0	10
13:00	12	0	0	0	0	0	0	0	0	0	0	0	0	12
14:00	12	0	0	0	0	0	0	0	0	0	0	0	0	12
15:00	20	1	0	0	0	0	0	0	0	0	0	0	0	21
16:00	21	1	0	0	0	0	0	0	0	0	0	1	0	23
17:00	23	1	0	0	0	0	0	0	0	0	0	0	0	24
18:00	15	0	0	0	0	0	0	0	0	0	0	0	0	15
19:00	20	0	0	0	0	0	0	0	0	0	0	0	0	20
20:00	13	0	0	0	0	0	0	0	0	0	0	0	0	13
21:00	5	0	0	0	0	0	0	0	0	0	0	0	0	5
22:00	10	1	0	0	0	0	0	0	0	0	0	0	0	11
23:00	2	0	0	0	0	0	0	0	0	0	0	0	0	2
<b>Total</b>	<b>213</b>	<b>6</b>	<b>0</b>	<b>0</b>	<b>0</b>	<b>0</b>	<b>0</b>	<b>0</b>	<b>0</b>	<b>0</b>	<b>0</b>	<b>1</b>	<b>0</b>	<b>220</b>

# City of Burlington

## Transportation Services

Site Code: 233660

Alessia Ave #1779

NB														
Start Time	1	41	51	61	71	81	91	101	111	121	131	141	151	Total
	40	50	60	70	80	90	100	110	120	130	140	150	9999	
06/28/22	0	0	0	0	0	0	0	0	0	0	0	0	0	0
01:00	1	0	0	0	0	0	0	0	0	0	0	0	0	1
02:00	1	0	0	0	0	0	0	0	0	0	0	0	0	1
03:00	1	0	0	0	0	0	0	0	0	0	0	0	0	1
04:00	0	0	0	0	0	0	0	0	0	0	0	0	0	0
05:00	1	0	0	0	0	0	0	0	0	0	0	0	0	1
06:00	3	0	0	0	0	0	0	0	0	0	0	0	0	3
07:00	13	0	0	0	0	0	0	0	0	0	0	0	0	13
08:00	13	0	0	0	0	0	0	1	0	0	0	0	0	14
09:00	9	0	0	0	0	0	0	0	0	0	0	0	0	9
10:00	10	0	0	0	0	0	0	0	0	0	0	0	0	10
11:00	8	1	0	0	0	0	0	0	0	0	0	0	0	9
12 PM	9	2	1	0	0	0	0	0	0	0	0	0	0	12
13:00	10	0	0	0	0	0	0	0	0	0	0	0	0	10
14:00	15	1	0	0	0	0	0	0	0	0	0	0	0	16
15:00	19	2	0	0	0	0	0	0	0	0	0	0	0	21
16:00	19	1	0	0	0	0	0	0	0	0	0	0	1	21
17:00	37	1	0	0	0	0	0	0	0	0	0	0	0	38
18:00	15	0	0	0	0	0	0	0	0	0	0	0	0	15
19:00	23	0	0	0	0	0	0	0	0	0	0	0	0	23
20:00	11	0	0	0	0	0	0	0	0	0	0	0	0	11
21:00	4	0	0	0	0	0	0	0	0	0	0	0	0	4
22:00	9	0	0	0	0	0	0	0	0	0	0	0	0	9
23:00	8	0	0	0	0	0	0	0	0	0	0	0	0	8
<b>Total</b>	<b>239</b>	<b>8</b>	<b>1</b>	<b>0</b>	<b>0</b>	<b>0</b>	<b>0</b>	<b>1</b>	<b>0</b>	<b>0</b>	<b>0</b>	<b>0</b>	<b>1</b>	<b>250</b>





# City of Burlington

## Transportation Services

Site Code: 233660

Alessia Ave #1779

NB

Start Time	1 40	41 50	51 60	61 70	71 80	81 90	91 100	101 110	111 120	121 130	131 140	141 150	151 9999	Total
06/30/22	1	1	0	0	0	0	0	0	0	0	0	0	0	2
01:00	4	0	0	0	0	0	0	0	0	0	0	0	0	4
02:00	1	0	0	0	0	0	0	0	0	0	0	0	0	1
03:00	0	0	0	0	0	0	0	0	0	0	0	0	0	0
04:00	1	0	0	0	0	0	0	0	0	0	0	0	0	1
05:00	2	0	0	0	0	0	0	0	0	0	0	0	0	2
06:00	0	0	0	0	0	0	0	0	0	0	0	0	0	0
07:00	10	0	0	0	0	0	0	0	0	0	0	0	1	11
08:00	11	0	0	0	0	0	0	0	0	0	0	0	0	11
09:00	12	0	0	0	0	0	0	0	0	0	0	0	0	12
10:00	14	0	0	0	0	0	0	0	0	0	0	0	0	14
11:00	8	1	0	0	0	0	0	0	0	0	0	0	0	9
12 PM	4	0	0	0	0	0	0	0	0	0	0	0	0	4
13:00	10	0	0	0	0	0	0	0	0	0	0	0	0	10
14:00	11	0	0	0	0	0	0	0	0	0	0	0	0	11
15:00	23	0	0	0	0	0	0	0	0	0	0	0	0	23
16:00	26	1	0	0	0	0	0	0	0	0	0	0	0	27
17:00	24	0	0	0	0	0	0	0	0	0	0	0	0	24
18:00	20	1	0	0	0	0	0	0	0	0	0	0	0	21
19:00	15	1	0	0	0	0	0	0	0	0	0	0	0	16
20:00	9	0	0	0	0	0	0	0	0	0	0	0	0	9
21:00	15	1	0	0	0	0	0	0	0	0	0	0	0	16
22:00	10	0	0	0	0	0	0	0	0	0	0	0	0	10
23:00	4	0	0	0	0	0	0	0	0	0	0	0	0	4
<b>Total</b>	<b>235</b>	<b>6</b>	<b>0</b>	<b>0</b>	<b>0</b>	<b>0</b>	<b>0</b>	<b>0</b>	<b>0</b>	<b>0</b>	<b>0</b>	<b>0</b>	<b>1</b>	<b>242</b>

# City of Burlington

## Transportation Services

Site Code: 233660

Alessia Ave #1779

NB														
Start Time	1 40	41 50	51 60	61 70	71 80	81 90	91 100	101 110	111 120	121 130	131 140	141 150	151 9999	Total
07/01/22	4	0	0	0	0	0	0	0	0	0	0	0	0	4
01:00	1	0	0	0	0	0	0	0	0	0	0	0	0	1
02:00	2	0	0	0	0	0	0	0	0	0	0	0	0	2
03:00	1	0	0	0	0	0	0	0	0	0	0	0	0	1
04:00	0	0	0	0	0	0	0	0	0	0	0	0	0	0
05:00	0	0	0	0	0	0	0	0	0	0	0	0	0	0
06:00	2	0	0	0	0	0	0	0	0	0	0	0	0	2
07:00	6	0	0	0	0	0	0	0	0	0	0	0	0	6
08:00	8	0	0	0	0	0	0	0	0	0	0	0	0	8
09:00	5	0	0	0	0	0	0	0	0	0	0	0	0	5
10:00	10	0	0	0	0	0	0	0	0	0	0	0	0	10
11:00	7	0	0	0	0	0	0	0	0	0	0	0	0	7
12 PM	7	0	0	0	0	0	0	0	0	0	0	0	0	7
13:00	7	0	0	0	0	0	0	0	0	0	0	0	0	7
14:00	14	1	0	0	0	0	0	0	0	0	0	0	0	15
15:00	16	0	0	0	0	0	0	0	0	0	0	0	0	16
16:00	12	0	0	0	0	0	0	0	0	0	0	0	0	12
17:00	12	0	0	0	0	0	0	0	0	0	0	0	0	12
18:00	8	0	0	0	0	0	0	0	0	0	0	0	0	8
19:00	*	*	*	*	*	*	*	*	*	*	*	*	*	*
20:00	*	*	*	*	*	*	*	*	*	*	*	*	*	*
21:00	*	*	*	*	*	*	*	*	*	*	*	*	*	*
22:00	*	*	*	*	*	*	*	*	*	*	*	*	*	*
23:00	*	*	*	*	*	*	*	*	*	*	*	*	*	*
Total	122	1	0	0	0	0	0	0	0	0	0	0	0	123
Grand Total	1479	36	1	0	0	1	0	1	0	0	0	1	2	1521

15th Percentile : 6 KPH  
 50th Percentile : 20 KPH  
 85th Percentile : 34 KPH  
 95th Percentile : 39 KPH

Statistics Mean Speed(Average) : 21 KPH  
 15 KPH Pace Speed : 1-15 KPH  
 Number in Pace : 555  
 Percent in Pace : 36.5%  
 Number of Vehicles > 40 KPH : 42  
 Percent of Vehicles > 40 KPH : 2.8%

















# City of Burlington

## Transportation Services

Site Code: 233660

Alessia Ave #1779

**SB**

Start Time	1 40	41 50	51 60	61 70	71 80	81 90	91 100	101 110	111 120	121 130	131 140	141 150	151 9999	Total
07/01/22	7	0	0	0	0	0	0	0	0	0	0	0	0	7
01:00	5	0	0	0	0	0	0	0	0	0	0	0	0	5
02:00	1	0	0	0	0	0	0	0	0	0	0	0	0	1
03:00	3	0	0	0	0	0	0	0	0	0	0	0	0	3
04:00	1	0	0	0	0	0	0	0	0	0	0	0	0	1
05:00	3	0	0	0	0	0	0	0	0	0	0	0	0	3
06:00	1	0	0	0	0	0	0	0	0	0	0	0	0	1
07:00	2	0	0	0	0	0	0	0	0	0	0	0	0	2
08:00	11	0	0	0	0	0	0	0	0	0	0	0	0	11
09:00	13	0	0	0	0	0	0	0	0	0	0	0	0	13
10:00	12	0	0	0	0	0	0	0	0	0	0	0	0	12
11:00	8	0	0	0	0	0	0	0	0	0	0	0	0	8
12 PM	9	0	0	0	0	0	0	0	0	0	0	0	0	9
13:00	16	0	0	0	0	0	0	0	0	0	0	0	0	16
14:00	14	0	0	0	0	0	0	0	0	0	0	0	0	14
15:00	10	1	0	0	0	0	0	0	0	0	0	0	0	11
16:00	18	0	0	0	0	0	0	0	0	0	0	0	0	18
17:00	12	0	0	0	0	0	0	0	0	0	0	0	0	12
18:00	12	0	0	0	0	0	0	0	0	0	0	0	0	12
19:00	*	*	*	*	*	*	*	*	*	*	*	*	*	*
20:00	*	*	*	*	*	*	*	*	*	*	*	*	*	*
21:00	*	*	*	*	*	*	*	*	*	*	*	*	*	*
22:00	*	*	*	*	*	*	*	*	*	*	*	*	*	*
23:00	*	*	*	*	*	*	*	*	*	*	*	*	*	*
<b>Total</b>	<b>158</b>	<b>1</b>	<b>0</b>	<b>0</b>	<b>0</b>	<b>0</b>	<b>0</b>	<b>0</b>	<b>0</b>	<b>0</b>	<b>0</b>	<b>0</b>	<b>0</b>	<b>159</b>
<b>Grand Total</b>	<b>1850</b>	<b>37</b>	<b>0</b>	<b>1</b>	<b>0</b>	<b>1</b>	<b>0</b>	<b>0</b>	<b>0</b>	<b>0</b>	<b>0</b>	<b>0</b>	<b>0</b>	<b>1889</b>

15th Percentile : 6 KPH  
 50th Percentile : 20 KPH  
 85th Percentile : 34 KPH  
 95th Percentile : 38 KPH

Statistics  
 Mean Speed(Average) : 21 KPH  
 15 KPH Pace Speed : 1-15 KPH  
 Number in Pace : 694  
 Percent in Pace : 36.7%  
 Number of Vehicles > 40 KPH : 39  
 Percent of Vehicles > 40 KPH : 2.1%







# City of Burlington

## Transportation Services

Site Code: 233660

Alessia Ave #1779

NB, SB														
Start Time	1	41	51	61	71	81	91	101	111	121	131	141	151	Total
	40	50	60	70	80	90	100	110	120	130	140	150	9999	
06/27/22	4	0	0	0	0	0	0	0	0	0	0	0	0	4
01:00	0	0	0	0	0	0	0	0	0	0	0	0	0	0
02:00	1	0	0	0	0	0	0	0	0	0	0	0	0	1
03:00	1	0	0	0	0	0	0	0	0	0	0	0	0	1
04:00	1	0	0	0	0	0	0	0	0	0	0	0	0	1
05:00	5	0	0	0	0	0	0	0	0	0	0	0	0	5
06:00	9	0	0	0	0	0	0	0	0	0	0	0	0	9
07:00	31	2	0	0	0	0	0	0	0	0	0	0	0	33
08:00	27	3	0	0	0	0	0	0	0	0	0	0	0	30
09:00	28	0	0	0	0	0	0	0	0	0	0	0	0	28
10:00	17	0	0	0	0	0	0	0	0	0	0	0	0	17
11:00	24	0	0	0	0	0	0	0	0	0	0	0	0	24
12 PM	24	2	0	0	0	0	0	0	0	0	0	0	0	26
13:00	25	0	0	0	0	0	0	0	0	0	0	0	0	25
14:00	31	0	0	0	0	0	0	0	0	0	0	0	0	31
15:00	42	1	0	0	0	0	0	0	0	0	0	0	0	43
16:00	41	1	0	0	0	0	0	0	0	0	0	1	0	43
17:00	46	1	0	0	0	0	0	0	0	0	0	0	0	47
18:00	32	1	0	0	0	0	0	0	0	0	0	0	0	33
19:00	43	0	0	0	0	0	0	0	0	0	0	0	0	43
20:00	26	0	0	0	0	0	0	0	0	0	0	0	0	26
21:00	11	0	0	0	0	0	0	0	0	0	0	0	0	11
22:00	15	1	0	0	0	0	0	0	0	0	0	0	0	16
23:00	3	0	0	0	0	0	0	0	0	0	0	0	0	3
<b>Total</b>	<b>487</b>	<b>12</b>	<b>0</b>	<b>0</b>	<b>0</b>	<b>0</b>	<b>0</b>	<b>0</b>	<b>0</b>	<b>0</b>	<b>0</b>	<b>1</b>	<b>0</b>	<b>500</b>

# City of Burlington

## Transportation Services

Site Code: 233660

Alessia Ave #1779

NB, SB														
Start Time	1	41	51	61	71	81	91	101	111	121	131	141	151	Total
	40	50	60	70	80	90	100	110	120	130	140	150	9999	
06/28/22	1	0	0	0	0	0	0	0	0	0	0	0	0	1
01:00	1	0	0	0	0	0	0	0	0	0	0	0	0	1
02:00	2	0	0	0	0	0	0	0	0	0	0	0	0	2
03:00	1	0	0	0	0	0	0	0	0	0	0	0	0	1
04:00	1	0	0	0	0	0	0	0	0	0	0	0	0	1
05:00	6	0	0	0	0	0	0	0	0	0	0	0	0	6
06:00	13	0	0	0	0	0	0	0	0	0	0	0	0	13
07:00	32	1	0	0	0	0	0	0	0	0	0	0	0	33
08:00	40	1	0	0	0	0	0	1	0	0	0	0	0	42
09:00	30	0	0	0	0	0	0	0	0	0	0	0	0	30
10:00	26	0	0	0	0	0	0	0	0	0	0	0	0	26
11:00	21	1	0	0	0	0	0	0	0	0	0	0	0	22
12 PM	19	2	1	0	0	0	0	0	0	0	0	0	0	22
13:00	27	0	0	0	0	0	0	0	0	0	0	0	0	27
14:00	25	2	0	0	0	0	0	0	0	0	0	0	0	27
15:00	36	2	0	0	0	0	0	0	0	0	0	0	0	38
16:00	40	1	0	0	0	0	0	0	0	0	0	0	1	42
17:00	63	2	0	0	0	0	0	0	0	0	0	0	0	65
18:00	52	0	0	0	0	0	0	0	0	0	0	0	0	52
19:00	41	0	0	0	0	0	0	0	0	0	0	0	0	41
20:00	23	0	0	0	0	0	0	0	0	0	0	0	0	23
21:00	15	0	0	0	0	0	0	0	0	0	0	0	0	15
22:00	16	1	0	0	0	0	0	0	0	0	0	0	0	17
23:00	12	1	0	0	0	0	0	0	0	0	0	0	0	13
<b>Total</b>	<b>543</b>	<b>14</b>	<b>1</b>	<b>0</b>	<b>0</b>	<b>0</b>	<b>0</b>	<b>1</b>	<b>0</b>	<b>0</b>	<b>0</b>	<b>0</b>	<b>1</b>	<b>560</b>





# City of Burlington

## Transportation Services

Site Code: 233660

Alessia Ave #1779

NB, SB														
Start Time	1	41	51	61	71	81	91	101	111	121	131	141	151	Total
	40	50	60	70	80	90	100	110	120	130	140	150	9999	
06/30/22	1	1	0	0	0	0	0	0	0	0	0	0	0	2
01:00	4	0	0	0	0	0	0	0	0	0	0	0	0	4
02:00	5	0	0	0	0	0	0	0	0	0	0	0	0	5
03:00	2	0	0	0	0	0	0	0	0	0	0	0	0	2
04:00	3	0	0	0	0	0	0	0	0	0	0	0	0	3
05:00	6	0	0	0	0	0	0	0	0	0	0	0	0	6
06:00	9	1	0	0	0	0	0	0	0	0	0	0	0	10
07:00	26	0	0	0	0	0	0	0	0	0	0	0	1	27
08:00	25	1	0	0	0	0	0	0	0	0	0	0	0	26
09:00	29	1	0	0	0	0	0	0	0	0	0	0	0	30
10:00	22	2	0	1	0	0	0	0	0	0	0	0	0	25
11:00	16	1	0	0	0	0	0	0	0	0	0	0	0	17
12 PM	19	1	0	0	0	0	0	0	0	0	0	0	0	20
13:00	25	0	0	0	0	0	0	0	0	0	0	0	0	25
14:00	29	1	0	0	0	0	0	0	0	0	0	0	0	30
15:00	44	0	0	0	0	0	0	0	0	0	0	0	0	44
16:00	48	1	0	0	0	0	0	0	0	0	0	0	0	49
17:00	46	0	0	0	0	0	0	0	0	0	0	0	0	46
18:00	48	1	0	0	0	0	0	0	0	0	0	0	0	49
19:00	43	1	0	0	0	0	0	0	0	0	0	0	0	44
20:00	29	0	0	0	0	0	0	0	0	0	0	0	0	29
21:00	27	1	0	0	0	0	0	0	0	0	0	0	0	28
22:00	18	0	0	0	0	1	0	0	0	0	0	0	0	19
23:00	9	0	0	0	0	0	0	0	0	0	0	0	0	9
<b>Total</b>	<b>533</b>	<b>13</b>	<b>0</b>	<b>1</b>	<b>0</b>	<b>1</b>	<b>0</b>	<b>0</b>	<b>0</b>	<b>0</b>	<b>0</b>	<b>0</b>	<b>1</b>	<b>549</b>

# City of Burlington

## Transportation Services

Site Code: 233660

Alessia Ave #1779

NB, SB	1	41	51	61	71	81	91	101	111	121	131	141	151	Total
Start Time	40	50	60	70	80	90	100	110	120	130	140	150	9999	
07/01/22	11	0	0	0	0	0	0	0	0	0	0	0	0	11
01:00	6	0	0	0	0	0	0	0	0	0	0	0	0	6
02:00	3	0	0	0	0	0	0	0	0	0	0	0	0	3
03:00	4	0	0	0	0	0	0	0	0	0	0	0	0	4
04:00	1	0	0	0	0	0	0	0	0	0	0	0	0	1
05:00	3	0	0	0	0	0	0	0	0	0	0	0	0	3
06:00	3	0	0	0	0	0	0	0	0	0	0	0	0	3
07:00	8	0	0	0	0	0	0	0	0	0	0	0	0	8
08:00	19	0	0	0	0	0	0	0	0	0	0	0	0	19
09:00	18	0	0	0	0	0	0	0	0	0	0	0	0	18
10:00	22	0	0	0	0	0	0	0	0	0	0	0	0	22
11:00	15	0	0	0	0	0	0	0	0	0	0	0	0	15
12 PM	16	0	0	0	0	0	0	0	0	0	0	0	0	16
13:00	23	0	0	0	0	0	0	0	0	0	0	0	0	23
14:00	28	1	0	0	0	0	0	0	0	0	0	0	0	29
15:00	26	1	0	0	0	0	0	0	0	0	0	0	0	27
16:00	30	0	0	0	0	0	0	0	0	0	0	0	0	30
17:00	24	0	0	0	0	0	0	0	0	0	0	0	0	24
18:00	20	0	0	0	0	0	0	0	0	0	0	0	0	20
19:00	*	*	*	*	*	*	*	*	*	*	*	*	*	*
20:00	*	*	*	*	*	*	*	*	*	*	*	*	*	*
21:00	*	*	*	*	*	*	*	*	*	*	*	*	*	*
22:00	*	*	*	*	*	*	*	*	*	*	*	*	*	*
23:00	*	*	*	*	*	*	*	*	*	*	*	*	*	*
Total	280	2	0	0	0	0	0	0	0	0	0	0	0	282
Grand Total	3329	73	1	1	0	2	0	1	0	0	0	1	2	3410

15th Percentile : 6 KPH  
 50th Percentile : 20 KPH  
 85th Percentile : 34 KPH  
 95th Percentile : 38 KPH

Statistics  
 Mean Speed(Average) : 21 KPH  
 15 KPH Pace Speed : 26-40 KPH  
 Number in Pace : 1248  
 Percent in Pace : 36.6%  
 Number of Vehicles > 40 KPH : 81  
 Percent of Vehicles > 40 KPH : 2.4%

# City of Burlington

## Transportation Services

Site Code: 233660

Alessia Ave #1779

Start Time	20-Jun-22		Tue		Wed		Thu		Fri		Sat		Sun		Week Average		
	NB	SB	NB	SB	NB	SB	NB	SB	NB	SB	NB	SB	NB	SB	NB	SB	
12:00 AM	*	*	*	*	*	*	*	*	*	*	7	4	7	7	7	6	
01:00	*	*	*	*	*	*	*	*	*	*	0	0	5	0	2	0	
02:00	*	*	*	*	*	*	*	*	*	*	0	2	0	1	0	2	
03:00	*	*	*	*	*	*	*	*	*	*	1	3	0	4	0	4	
04:00	*	*	*	*	*	*	*	*	*	*	1	2	0	5	0	4	
05:00	*	*	*	*	*	*	*	*	*	*	1	1	1	1	1	1	
06:00	*	*	*	*	*	*	*	*	*	*	3	3	1	4	2	4	
07:00	*	*	*	*	*	*	*	*	*	*	3	8	4	4	4	6	
08:00	*	*	*	*	*	*	*	*	*	*	11	14	9	13	10	14	
09:00	*	*	*	*	*	*	*	*	*	*	13	19	0	4	6	12	
10:00	*	*	*	*	*	*	*	*	*	*	17	29	0	0	8	14	
11:00	*	*	*	*	*	*	*	*	*	*	15	14	0	1	8	8	
12:00 PM	*	*	*	*	*	*	*	*	*	*	6	17	0	0	3	8	
01:00	*	*	*	*	*	*	*	*	*	*	13	18	0	0	6	9	
02:00	*	*	*	*	*	*	*	*	*	*	14	26	17	24	16	25	
03:00	*	*	*	*	*	*	*	*	*	*	16	11	29	25	22	18	
04:00	*	*	*	*	*	*	*	*	*	*	20	22	24	23	22	22	
05:00	*	*	*	*	*	*	*	*	*	*	13	20	20	13	16	16	
06:00	*	*	*	*	*	*	*	*	*	22	25	14	16	15	20	17	20
07:00	*	*	*	*	*	*	*	*	*	13	14	10	18	15	24	13	19
08:00	*	*	*	*	*	*	*	*	*	9	13	4	10	11	9	8	11
09:00	*	*	*	*	*	*	*	*	*	10	12	12	10	11	15	11	12
10:00	*	*	*	*	*	*	*	*	*	7	5	8	5	3	7	6	6
11:00	*	*	*	*	*	*	*	*	*	5	3	4	6	4	1	4	3
Lane	0	0	0	0	0	0	0	0	0	66	72	206	278	176	205	192	244
Day	0		0		0		0		0	138		484		381		436	
AM Peak	-	-	-	-	-	-	-	-	-	-	-	10:00	10:00	08:00	08:00	08:00	08:00
Vol.	-	-	-	-	-	-	-	-	-	-	-	17	29	9	13	10	14
PM Peak	-	-	-	-	-	-	-	-	-	18:00	18:00	16:00	14:00	15:00	15:00	15:00	14:00
Vol.	-	-	-	-	-	-	-	-	-	22	25	20	26	29	25	22	25

# City of Burlington

## Transportation Services

Site Code: 233660

Alessia Ave #1779

Start Time	27-Jun-22		Tue		Wed		Thu		Fri		Sat		Sun		Week Average	
	NB	SB	NB	SB	NB	SB	NB	SB	NB	SB	NB	SB	NB	SB	NB	SB
12:00 AM	2	2	0	1	1	1	2	0	3	6	*	*	*	*	2	2
01:00	0	0	1	0	0	0	3	0	1	4	*	*	*	*	1	1
02:00	1	0	1	1	0	0	1	3	2	1	*	*	*	*	1	1
03:00	0	1	1	0	1	1	0	2	1	3	*	*	*	*	1	1
04:00	0	1	0	1	1	2	1	2	0	1	*	*	*	*	0	1
05:00	1	4	1	4	2	3	2	3	0	3	*	*	*	*	1	3
06:00	1	8	3	9	1	11	0	9	2	1	*	*	*	*	1	8
07:00	12	20	11	17	10	21	9	14	5	2	*	*	*	*	9	15
08:00	6	23	12	24	14	18	9	13	7	9	*	*	*	*	10	17
09:00	9	18	8	18	16	21	10	15	4	11	*	*	*	*	9	17
10:00	8	9	9	14	15	10	12	9	9	10	*	*	*	*	11	10
11:00	12	12	8	11	13	7	8	7	6	7	*	*	*	*	9	9
12:00 PM	10	15	10	9	10	12	3	14	6	8	*	*	*	*	8	12
01:00	12	12	9	15	14	26	9	13	6	14	*	*	*	*	10	16
02:00	12	18	14	10	11	12	9	16	13	12	*	*	*	*	12	14
03:00	20	21	18	15	20	13	20	18	14	9	*	*	*	*	18	15
04:00	22	19	18	18	16	21	23	19	10	15	*	*	*	*	18	18
05:00	23	22	33	24	25	26	21	19	10	10	*	*	*	*	22	20
06:00	14	17	13	32	20	28	18	24	7	10	*	*	*	*	14	22
07:00	19	22	20	16	12	18	14	24	*	*	*	*	*	*	16	20
08:00	12	12	10	10	19	9	8	17	*	*	*	*	*	*	12	12
09:00	5	6	3	10	7	10	14	10	*	*	*	*	*	*	7	9
10:00	11	5	8	7	4	4	9	8	*	*	*	*	*	*	8	6
11:00	2	1	7	4	6	3	3	4	*	*	*	*	*	*	4	3
Lane Day	214	268	218	270	238	277	208	263	106	136	0	0	0	0	204	252
AM Peak	07:00	08:00	08:00	08:00	09:00	07:00	10:00	09:00	10:00	09:00	-	-	-	-	10:00	08:00
Vol.	12	23	12	24	16	21	12	15	9	11	-	-	-	-	11	17
PM Peak	17:00	17:00	17:00	18:00	17:00	18:00	16:00	18:00	15:00	16:00	-	-	-	-	17:00	18:00
Vol.	23	22	33	32	25	28	23	24	14	15	-	-	-	-	22	22

Comb. Total	482	488	515	471	380	484	381	892
ADT	ADT 473	AADT 446						



















# City of Burlington

## Transportation Services

Site Code: 231590

Falconcrest Dr #5140

WB

Start Time	Bikes	Cars & Trailers	2 Axle Long	Buses	2 Axle 6 Tire	3 Axle Single	4 Axle Single	<5 Axl Double	5 Axle Double	>6 Axl Double	<6 Axl Multi	6 Axle Multi	>6 Axl Multi	Not Classed	Total
06/24/22	*	*	*	*	*	*	*	*	*	*	*	*	*	*	*
01:00	*	*	*	*	*	*	*	*	*	*	*	*	*	*	*
02:00	*	*	*	*	*	*	*	*	*	*	*	*	*	*	*
03:00	*	*	*	*	*	*	*	*	*	*	*	*	*	*	*
04:00	*	*	*	*	*	*	*	*	*	*	*	*	*	*	*
05:00	*	*	*	*	*	*	*	*	*	*	*	*	*	*	*
06:00	*	*	*	*	*	*	*	*	*	*	*	*	*	*	*
07:00	*	*	*	*	*	*	*	*	*	*	*	*	*	*	*
08:00	*	*	*	*	*	*	*	*	*	*	*	*	*	*	*
09:00	*	*	*	*	*	*	*	*	*	*	*	*	*	*	*
10:00	*	*	*	*	*	*	*	*	*	*	*	*	*	*	*
11:00	*	*	*	*	*	*	*	*	*	*	*	*	*	*	*
12 PM	*	*	*	*	*	*	*	*	*	*	*	*	*	*	*
13:00	*	*	*	*	*	*	*	*	*	*	*	*	*	*	*
14:00	*	*	*	*	*	*	*	*	*	*	*	*	*	*	*
15:00	*	*	*	*	*	*	*	*	*	*	*	*	*	*	*
16:00	*	*	*	*	*	*	*	*	*	*	*	*	*	*	*
17:00	*	*	*	*	*	*	*	*	*	*	*	*	*	*	*
18:00	*	*	*	*	*	*	*	*	*	*	*	*	*	*	*
19:00	*	*	*	*	*	*	*	*	*	*	*	*	*	*	*
20:00	0	8	0	0	0	0	0	0	0	0	0	0	0	1	9
21:00	0	4	0	0	0	0	0	0	0	0	0	0	0	0	4
22:00	0	7	0	0	0	0	0	0	0	0	0	0	0	0	7
23:00	0	1	0	0	0	0	0	0	0	0	0	0	0	1	2
Total	0	20	0	0	0	0	0	0	0	0	0	0	0	2	22
Percent	0.0%	90.9%	0.0%	0.0%	0.0%	0.0%	0.0%	0.0%	0.0%	0.0%	0.0%	0.0%	0.0%	9.1%	
AM Peak Vol.															
PM Peak Vol.		20:00 8												20:00 1	

















# City of Burlington

## Transportation Services

Site Code: 231590

Falconcrest Dr #5140

EB, WB

Start Time	Bikes	Cars & Trailers	2 Axle Long	Buses	2 Axle 6 Tire	3 Axle Single	4 Axle Single	<5 Axl Double	5 Axle Double	>6 Axl Double	<6 Axl Multi	6 Axle Multi	>6 Axl Multi	Not Classed	Total
06/24/22	*	*	*	*	*	*	*	*	*	*	*	*	*	*	*
01:00	*	*	*	*	*	*	*	*	*	*	*	*	*	*	*
02:00	*	*	*	*	*	*	*	*	*	*	*	*	*	*	*
03:00	*	*	*	*	*	*	*	*	*	*	*	*	*	*	*
04:00	*	*	*	*	*	*	*	*	*	*	*	*	*	*	*
05:00	*	*	*	*	*	*	*	*	*	*	*	*	*	*	*
06:00	*	*	*	*	*	*	*	*	*	*	*	*	*	*	*
07:00	*	*	*	*	*	*	*	*	*	*	*	*	*	*	*
08:00	*	*	*	*	*	*	*	*	*	*	*	*	*	*	*
09:00	*	*	*	*	*	*	*	*	*	*	*	*	*	*	*
10:00	*	*	*	*	*	*	*	*	*	*	*	*	*	*	*
11:00	*	*	*	*	*	*	*	*	*	*	*	*	*	*	*
12 PM	*	*	*	*	*	*	*	*	*	*	*	*	*	*	*
13:00	*	*	*	*	*	*	*	*	*	*	*	*	*	*	*
14:00	*	*	*	*	*	*	*	*	*	*	*	*	*	*	*
15:00	*	*	*	*	*	*	*	*	*	*	*	*	*	*	*
16:00	*	*	*	*	*	*	*	*	*	*	*	*	*	*	*
17:00	*	*	*	*	*	*	*	*	*	*	*	*	*	*	*
18:00	*	*	*	*	*	*	*	*	*	*	*	*	*	*	*
19:00	*	*	*	*	*	*	*	*	*	*	*	*	*	*	*
20:00	0	16	0	0	0	0	0	0	0	0	0	0	0	4	20
21:00	0	18	1	0	0	0	0	0	0	0	0	0	0	0	19
22:00	0	14	2	0	1	0	0	0	0	0	0	0	0	0	17
23:00	0	4	0	0	0	0	0	0	0	0	0	0	0	2	6
Total	0	52	3	0	1	0	0	0	0	0	0	0	0	6	62
Percent	0.0%	83.9%	4.8%	0.0%	1.6%	0.0%	0.0%	0.0%	0.0%	0.0%	0.0%	0.0%	0.0%	9.7%	
AM Peak Vol.															
PM Peak Vol.		21:00 18	22:00 2		22:00 1									20:00 4	

































# City of Burlington

## Transportation Services

Site Code: 231590

Falconcrest Dr #5140

**EB**

Start Time	1 40	41 50	51 60	61 70	71 80	81 90	91 100	101 110	111 120	121 130	131 140	141 150	151 9999	Total
07/01/22	9	0	0	0	0	0	0	0	0	0	0	0	0	9
01:00	1	0	0	0	0	0	0	0	0	0	0	0	0	1
02:00	0	0	0	0	0	0	0	0	0	0	0	0	0	0
03:00	1	0	0	0	0	0	0	0	0	0	0	0	0	1
04:00	0	0	0	0	0	0	0	0	0	0	0	0	0	0
05:00	0	0	0	0	0	0	0	0	0	0	0	0	0	0
06:00	2	0	0	0	0	0	0	0	0	0	0	0	0	2
07:00	3	0	0	0	0	0	0	0	0	0	0	0	0	3
08:00	5	0	0	0	0	0	0	0	0	0	0	0	0	5
09:00	4	0	0	0	0	0	0	0	0	0	0	0	0	4
10:00	6	0	0	0	0	0	0	0	0	0	0	0	0	6
11:00	7	0	0	0	0	0	0	0	0	0	0	0	0	7
12 PM	5	0	0	0	0	0	0	0	0	0	0	0	0	5
13:00	2	0	0	0	0	0	0	0	0	0	0	0	0	2
14:00	5	0	0	0	0	0	0	0	0	0	0	0	0	5
15:00	7	0	0	0	0	0	0	0	0	0	0	0	0	7
16:00	13	0	0	0	0	0	0	0	0	0	0	0	0	13
17:00	9	0	0	0	0	0	0	0	0	0	0	0	0	9
18:00	10	0	0	0	0	0	0	0	0	0	0	0	0	10
19:00	7	0	0	0	0	0	0	0	0	0	0	0	0	7
20:00	1	0	0	0	0	0	0	0	0	0	0	0	0	1
21:00	*	*	*	*	*	*	*	*	*	*	*	*	*	*
22:00	*	*	*	*	*	*	*	*	*	*	*	*	*	*
23:00	*	*	*	*	*	*	*	*	*	*	*	*	*	*
Total	97	0	0	0	0	0	0	0	0	0	0	0	0	97
Grand Total	1212	22	2	0	0	0	0	0	0	0	0	0	0	1236

15th Percentile : 6 KPH  
 50th Percentile : 20 KPH  
 85th Percentile : 34 KPH  
 95th Percentile : 38 KPH

Statistics Mean Speed(Average) : 21 KPH  
 15 KPH Pace Speed : 1-15 KPH  
 Number in Pace : 455  
 Percent in Pace : 36.8%  
 Number of Vehicles > 40 KPH : 24  
 Percent of Vehicles > 40 KPH : 1.9%

















# City of Burlington

## Transportation Services

Site Code: 231590

Falconcrest Dr #5140

WB	Start Time	1	41	51	61	71	81	91	101	111	121	131	141	151	Total
		40	50	60	70	80	90	100	110	120	130	140	150	9999	
07/01/22		1	0	0	0	0	0	0	0	0	0	0	0	0	1
01:00		0	0	0	0	0	0	0	0	0	0	0	0	0	0
02:00		0	0	0	0	0	0	0	0	0	0	0	0	0	0
03:00		0	0	0	0	0	0	0	0	0	0	0	0	0	0
04:00		1	0	0	0	0	0	0	0	0	0	0	0	0	1
05:00		1	0	0	0	0	0	0	0	0	0	0	0	0	1
06:00		1	0	0	0	0	0	0	0	0	0	0	0	0	1
07:00		0	0	0	0	0	0	0	0	0	0	0	0	0	0
08:00		4	0	0	0	0	0	0	0	0	0	0	0	0	4
09:00		6	0	0	0	0	0	0	0	0	0	0	0	0	6
10:00		7	0	0	0	0	0	0	0	0	0	0	0	0	7
11:00		11	0	0	0	0	0	0	0	0	0	0	0	0	11
12 PM		6	0	0	0	0	0	0	0	0	0	0	0	0	6
13:00		8	0	0	0	0	0	0	0	0	0	0	0	0	8
14:00		8	0	0	0	0	0	0	0	0	0	0	0	0	8
15:00		2	0	0	0	0	0	0	0	0	0	0	0	0	2
16:00		12	0	0	0	0	0	0	0	0	0	0	0	0	12
17:00		9	1	0	0	0	0	0	0	0	0	0	0	0	10
18:00		8	0	0	0	0	0	0	0	0	0	0	0	0	8
19:00		3	0	0	0	0	0	0	0	0	0	0	0	0	3
20:00		2	0	0	0	0	0	0	0	0	0	0	0	0	2
21:00		*	*	*	*	*	*	*	*	*	*	*	*	*	*
22:00		*	*	*	*	*	*	*	*	*	*	*	*	*	*
23:00		*	*	*	*	*	*	*	*	*	*	*	*	*	*
Total		90	1	0	0	0	0	0	0	0	0	0	0	0	91
Grand Total		1065	13	0	1	1	0	0	0	0	0	0	0	0	1080

15th Percentile : 6 KPH  
 50th Percentile : 20 KPH  
 85th Percentile : 34 KPH  
 95th Percentile : 38 KPH

Statistics  
 Mean Speed(Average) : 21 KPH  
 15 KPH Pace Speed : 26-40 KPH  
 Number in Pace : 399  
 Percent in Pace : 36.9%  
 Number of Vehicles > 40 KPH : 15  
 Percent of Vehicles > 40 KPH : 1.4%

















# City of Burlington

## Transportation Services

Site Code: 231590

Falconcrest Dr #5140

EB, WB														
Start Time	1	41	51	61	71	81	91	101	111	121	131	141	151	Total
	40	50	60	70	80	90	100	110	120	130	140	150	9999	
07/01/22	10	0	0	0	0	0	0	0	0	0	0	0	0	10
01:00	1	0	0	0	0	0	0	0	0	0	0	0	0	1
02:00	0	0	0	0	0	0	0	0	0	0	0	0	0	0
03:00	1	0	0	0	0	0	0	0	0	0	0	0	0	1
04:00	1	0	0	0	0	0	0	0	0	0	0	0	0	1
05:00	1	0	0	0	0	0	0	0	0	0	0	0	0	1
06:00	3	0	0	0	0	0	0	0	0	0	0	0	0	3
07:00	3	0	0	0	0	0	0	0	0	0	0	0	0	3
08:00	9	0	0	0	0	0	0	0	0	0	0	0	0	9
09:00	10	0	0	0	0	0	0	0	0	0	0	0	0	10
10:00	13	0	0	0	0	0	0	0	0	0	0	0	0	13
11:00	18	0	0	0	0	0	0	0	0	0	0	0	0	18
12 PM	11	0	0	0	0	0	0	0	0	0	0	0	0	11
13:00	10	0	0	0	0	0	0	0	0	0	0	0	0	10
14:00	13	0	0	0	0	0	0	0	0	0	0	0	0	13
15:00	9	0	0	0	0	0	0	0	0	0	0	0	0	9
16:00	25	0	0	0	0	0	0	0	0	0	0	0	0	25
17:00	18	1	0	0	0	0	0	0	0	0	0	0	0	19
18:00	18	0	0	0	0	0	0	0	0	0	0	0	0	18
19:00	10	0	0	0	0	0	0	0	0	0	0	0	0	10
20:00	3	0	0	0	0	0	0	0	0	0	0	0	0	3
21:00	*	*	*	*	*	*	*	*	*	*	*	*	*	*
22:00	*	*	*	*	*	*	*	*	*	*	*	*	*	*
23:00	*	*	*	*	*	*	*	*	*	*	*	*	*	*
<b>Total</b>	<b>187</b>	<b>1</b>	<b>0</b>	<b>0</b>	<b>0</b>	<b>0</b>	<b>0</b>	<b>0</b>	<b>0</b>	<b>0</b>	<b>0</b>	<b>0</b>	<b>0</b>	<b>188</b>
<b>Grand Total</b>	<b>2277</b>	<b>35</b>	<b>2</b>	<b>1</b>	<b>1</b>	<b>0</b>	<b>0</b>	<b>0</b>	<b>0</b>	<b>0</b>	<b>0</b>	<b>0</b>	<b>0</b>	<b>2316</b>

15th Percentile : 6 KPH  
 50th Percentile : 20 KPH  
 85th Percentile : 34 KPH  
 95th Percentile : 38 KPH

Statistics      Mean Speed(Average) : 21 KPH  
                   15 KPH Pace Speed : 1-15 KPH  
                   Number in Pace : 854  
                   Percent in Pace : 36.9%  
 Number of Vehicles > 40 KPH : 39  
 Percent of Vehicles > 40 KPH : 1.7%

# City of Burlington

## Transportation Services

Site Code: 231590

Falconcrest Dr #5140

Start Time	20-Jun-22		Tue		Wed		Thu		Fri		Sat		Sun		Week Average	
	EB	WB	EB	WB	EB	WB	EB	WB	EB	WB	EB	WB	EB	WB	EB	WB
12:00 AM	*	*	*	*	*	*	*	*	*	*	4	2	7	11	6	6
01:00	*	*	*	*	*	*	*	*	*	*	0	0	4	3	2	2
02:00	*	*	*	*	*	*	*	*	*	*	3	0	1	1	2	0
03:00	*	*	*	*	*	*	*	*	*	*	0	1	1	0	0	0
04:00	*	*	*	*	*	*	*	*	*	*	1	3	0	0	0	2
05:00	*	*	*	*	*	*	*	*	*	*	2	4	1	5	2	4
06:00	*	*	*	*	*	*	*	*	*	*	4	2	1	3	2	2
07:00	*	*	*	*	*	*	*	*	*	*	0	0	9	8	4	4
08:00	*	*	*	*	*	*	*	*	*	*	2	3	7	4	4	4
09:00	*	*	*	*	*	*	*	*	*	*	9	8	9	19	9	14
10:00	*	*	*	*	*	*	*	*	*	*	8	6	13	13	10	10
11:00	*	*	*	*	*	*	*	*	*	*	17	12	13	11	15	12
12:00 PM	*	*	*	*	*	*	*	*	*	*	16	11	13	15	14	13
01:00	*	*	*	*	*	*	*	*	*	*	13	10	16	9	14	10
02:00	*	*	*	*	*	*	*	*	*	*	6	13	11	12	8	12
03:00	*	*	*	*	*	*	*	*	*	*	10	11	25	12	18	12
04:00	*	*	*	*	*	*	*	*	*	*	15	11	9	16	12	14
05:00	*	*	*	*	*	*	*	*	*	*	17	14	13	8	15	11
06:00	*	*	*	*	*	*	*	*	*	*	12	8	19	15	16	12
07:00	*	*	*	*	*	*	*	*	*	*	19	10	11	7	15	8
08:00	*	*	*	*	*	*	*	*	*	9	7	11	6	12	6	
09:00	*	*	*	*	*	*	*	*	*	12	3	14	7	11	5	
10:00	*	*	*	*	*	*	*	*	*	8	6	10	9	9	6	
11:00	*	*	*	*	*	*	*	*	*	3	2	5	3	4	2	
Lane	0	0	0	0	0	0	0	0	32	18	198	153	217	187	204	171
Day	0	0	0	0	0	0	0	0	50	351	404	375				
AM Peak	-	-	-	-	-	-	-	-	-	-	11:00	11:00	10:00	09:00	11:00	09:00
Vol.	-	-	-	-	-	-	-	-	-	-	17	12	13	19	15	14
PM Peak	-	-	-	-	-	-	-	-	21:00	20:00	19:00	17:00	15:00	16:00	15:00	16:00
Vol.	-	-	-	-	-	-	-	-	12	7	19	14	25	16	18	14

# City of Burlington

## Transportation Services

Site Code: 231590

Falconcrest Dr #5140

Start Time	27-Jun-22		Tue		Wed		Thu		Fri		Sat		Sun		Week Average	
	EB	WB	EB	WB	EB	WB	EB	WB	EB	WB	EB	WB	EB	WB	EB	WB
12:00 AM	1	1	2	1	3	0	3	0	8	1	*	*	*	*	3	1
01:00	1	1	1	0	0	0	1	1	1	0	*	*	*	*	1	0
02:00	0	0	0	0	2	1	0	0	0	0	*	*	*	*	0	0
03:00	1	1	0	1	1	1	0	0	1	0	*	*	*	*	1	1
04:00	0	4	0	3	0	1	0	3	0	1	*	*	*	*	0	2
05:00	2	7	0	3	0	7	0	4	0	1	*	*	*	*	0	4
06:00	1	5	1	5	1	4	2	1	2	1	*	*	*	*	1	3
07:00	3	8	4	8	4	9	3	6	3	0	*	*	*	*	3	6
08:00	8	12	6	12	5	11	4	9	4	3	*	*	*	*	5	9
09:00	5	8	8	4	8	12	8	8	3	5	*	*	*	*	6	7
10:00	4	9	5	6	6	5	11	12	5	6	*	*	*	*	6	8
11:00	6	8	8	7	5	10	5	7	6	9	*	*	*	*	6	8
12:00 PM	10	9	12	5	15	6	13	14	4	5	*	*	*	*	11	8
01:00	8	5	8	5	6	15	7	10	2	7	*	*	*	*	6	8
02:00	9	9	7	8	21	6	9	8	4	7	*	*	*	*	10	8
03:00	15	7	17	7	18	8	12	10	6	2	*	*	*	*	14	7
04:00	15	12	11	11	11	13	13	11	11	10	*	*	*	*	12	11
05:00	12	14	17	13	16	13	16	13	8	9	*	*	*	*	14	12
06:00	16	9	12	16	15	13	15	10	9	7	*	*	*	*	13	11
07:00	15	9	10	10	11	7	9	9	6	3	*	*	*	*	10	8
08:00	10	5	13	5	15	7	12	8	1	2	*	*	*	*	10	5
09:00	12	3	10	6	9	6	8	5	*	*	*	*	*	*	10	5
10:00	5	0	4	3	4	3	7	5	*	*	*	*	*	*	5	3
11:00	4	1	3	3	3	2	3	2	*	*	*	*	*	*	3	2
Lane	163	147	159	142	179	160	161	156	84	79	0	0	0	0	150	137
Day	310		301		339		317		163		0		0		287	
AM Peak	08:00	08:00	09:00	08:00	09:00	09:00	10:00	10:00	00:00	11:00	-	-	-	-	09:00	08:00
Vol.	8	12	8	12	8	12	11	12	8	9	-	-	-	-	6	9
PM Peak	18:00	17:00	15:00	18:00	14:00	13:00	17:00	12:00	16:00	16:00	-	-	-	-	15:00	17:00
Vol.	16	14	17	16	21	15	16	14	11	10	-	-	-	-	14	12

Comb. Total	310	301	339	317	213	351	404	662
ADT	ADT 330	AADT 311						











# City of Burlington

## Transportation Services

Site Code: 212920

Hobson Dr #1775

NB

Start Time	Bikes	Cars & Trailers	2 Axle Long	Buses	2 Axle 6 Tire	3 Axle Single	4 Axle Single	<5 Axl Double	5 Axle Double	>6 Axl Double	<6 Axl Multi	6 Axle Multi	>6 Axl Multi	Not Classed	Total
06/28/22	0	0	1	0	0	0	0	0	0	0	0	0	0	0	1
01:00	0	1	0	0	0	0	0	0	0	0	0	0	0	0	1
02:00	0	2	0	0	0	0	0	0	0	0	0	0	0	0	2
03:00	0	0	0	0	0	0	0	0	0	0	0	0	0	0	0
04:00	0	0	0	0	0	0	0	0	0	0	0	0	0	0	0
05:00	0	7	0	0	0	0	0	0	0	0	0	0	0	0	7
06:00	0	7	3	0	0	0	0	0	0	0	0	0	0	0	10
07:00	0	16	2	1	1	0	0	0	0	0	0	0	0	0	20
08:00	0	23	0	1	1	0	0	0	0	0	0	0	0	0	25
09:00	0	21	3	0	1	0	0	0	0	0	0	0	0	0	25
10:00	0	7	1	0	0	0	0	0	0	0	0	0	0	0	8
11:00	0	11	2	0	1	0	0	0	0	0	0	0	0	0	14
12 PM	0	19	0	0	2	0	0	0	0	0	0	0	0	1	22
13:00	0	7	1	0	0	0	0	0	0	0	0	0	0	0	8
14:00	0	22	0	0	0	0	0	0	0	0	0	0	0	1	23
15:00	0	19	3	1	0	0	0	0	0	0	0	0	0	1	24
16:00	0	16	1	0	1	0	0	0	0	0	0	0	0	0	18
17:00	0	26	0	0	1	0	0	1	0	0	0	0	0	0	28
18:00	0	18	2	0	0	0	0	0	0	0	0	0	0	0	20
19:00	0	15	2	0	0	0	0	0	0	0	0	0	0	0	17
20:00	0	11	1	0	0	0	0	0	0	0	0	0	0	0	12
21:00	0	9	1	0	0	0	0	0	0	0	0	0	0	0	10
22:00	1	7	0	0	0	0	0	0	0	0	0	0	0	0	8
23:00	0	2	0	0	0	0	0	0	0	0	0	0	0	0	2
Total	1	266	23	3	8	0	0	1	0	0	0	0	0	3	305
Percent	0.3%	87.2%	7.5%	1.0%	2.6%	0.0%	0.0%	0.3%	0.0%	0.0%	0.0%	0.0%	0.0%	1.0%	
AM Peak		08:00	06:00	07:00	07:00										
Vol.		23	3	1	1										
PM Peak	22:00	17:00	15:00	15:00	12:00			17:00						12:00	
Vol.	1	26	3	1	2			1						1	







# City of Burlington

## Transportation Services

Site Code: 212920

Hobson Dr #1775

SB

Start Time	Bikes	Cars & Trailers	2 Axle Long	Buses	2 Axle 6 Tire	3 Axle Single	4 Axle Single	<5 Axl Double	5 Axle Double	>6 Axl Double	<6 Axl Multi	6 Axle Multi	>6 Axl Multi	Not Classed	Total
06/24/22	*	*	*	*	*	*	*	*	*	*	*	*	*	*	*
01:00	*	*	*	*	*	*	*	*	*	*	*	*	*	*	*
02:00	*	*	*	*	*	*	*	*	*	*	*	*	*	*	*
03:00	*	*	*	*	*	*	*	*	*	*	*	*	*	*	*
04:00	*	*	*	*	*	*	*	*	*	*	*	*	*	*	*
05:00	*	*	*	*	*	*	*	*	*	*	*	*	*	*	*
06:00	*	*	*	*	*	*	*	*	*	*	*	*	*	*	*
07:00	*	*	*	*	*	*	*	*	*	*	*	*	*	*	*
08:00	*	*	*	*	*	*	*	*	*	*	*	*	*	*	*
09:00	*	*	*	*	*	*	*	*	*	*	*	*	*	*	*
10:00	*	*	*	*	*	*	*	*	*	*	*	*	*	*	*
11:00	*	*	*	*	*	*	*	*	*	*	*	*	*	*	*
12 PM	*	*	*	*	*	*	*	*	*	*	*	*	*	*	*
13:00	*	*	*	*	*	*	*	*	*	*	*	*	*	*	*
14:00	*	*	*	*	*	*	*	*	*	*	*	*	*	*	*
15:00	*	*	*	*	*	*	*	*	*	*	*	*	*	*	*
16:00	*	*	*	*	*	*	*	*	*	*	*	*	*	*	*
17:00	*	*	*	*	*	*	*	*	*	*	*	*	*	*	*
18:00	*	*	*	*	*	*	*	*	*	*	*	*	*	*	*
19:00	0	8	0	0	0	0	0	0	0	0	0	0	0	0	8
20:00	0	11	0	0	0	0	0	0	0	0	0	0	0	0	11
21:00	0	12	0	0	0	0	0	0	0	0	0	0	0	0	12
22:00	0	5	0	0	0	0	0	0	0	0	0	0	0	0	5
23:00	0	2	0	0	0	0	0	0	0	0	0	0	0	1	3
Total	0	38	0	0	0	0	0	0	0	0	0	0	0	1	39
Percent	0.0%	97.4%	0.0%	0.0%	0.0%	0.0%	0.0%	0.0%	0.0%	0.0%	0.0%	0.0%	0.0%	2.6%	
AM Peak Vol.															
PM Peak Vol.		21:00 12												23:00 1	



# City of Burlington

## Transportation Services

Site Code: 212920

Hobson Dr #1775

SB

Start Time	Bikes	Cars & Trailers	2 Axle Long	Buses	2 Axle 6 Tire	3 Axle Single	4 Axle Single	<5 Axl Double	5 Axle Double	>6 Axl Double	<6 Axl Multi	6 Axle Multi	>6 Axl Multi	Not Classed	Total
06/25/22	0	1	0	0	0	0	0	0	0	0	0	0	0	0	1
01:00	0	0	0	0	0	0	0	0	0	0	0	0	0	0	0
02:00	0	2	0	0	0	0	0	0	0	0	0	0	0	0	2
03:00	0	0	0	0	0	0	0	0	0	0	0	0	0	0	0
04:00	0	0	0	0	0	0	0	0	0	0	0	0	0	0	0
05:00	0	0	0	0	0	0	0	0	0	0	0	0	0	0	0
06:00	0	1	0	0	0	0	0	0	0	0	0	0	0	0	1
07:00	0	4	0	0	0	0	0	0	0	0	0	0	0	0	4
08:00	0	6	2	0	0	0	0	0	0	0	0	0	0	0	8
09:00	0	11	0	0	0	0	0	0	0	0	0	0	0	0	11
10:00	0	10	0	0	3	0	0	0	0	0	0	0	0	0	13
11:00	0	16	0	0	2	0	0	0	0	0	0	0	0	0	18
12 PM	0	12	0	0	1	0	0	0	0	0	0	0	0	0	13
13:00	0	9	0	0	0	0	0	1	0	0	0	0	0	0	10
14:00	0	10	2	0	1	0	0	0	0	0	0	0	0	0	13
15:00	0	14	1	0	1	0	0	0	0	0	0	0	0	0	16
16:00	0	12	0	0	0	0	0	0	0	0	0	0	0	0	12
17:00	0	9	0	0	1	0	0	0	0	0	0	0	0	0	10
18:00	0	20	0	0	1	0	0	0	0	0	0	0	0	0	21
19:00	1	7	0	0	0	0	0	0	0	0	0	0	0	0	8
20:00	0	5	0	0	0	0	0	0	0	0	0	0	0	0	5
21:00	2	10	0	0	1	0	0	0	0	0	0	0	0	0	13
22:00	0	8	0	0	0	0	0	0	0	0	0	0	0	0	8
23:00	0	5	0	0	0	0	0	0	0	0	0	0	0	0	5
Total	3	172	5	0	11	0	0	1	0	0	0	0	0	0	192
Percent	1.6%	89.6%	2.6%	0.0%	5.7%	0.0%	0.0%	0.5%	0.0%	0.0%	0.0%	0.0%	0.0%	0.0%	
AM Peak		11:00	08:00		10:00										
Vol.		16	2		3										
PM Peak	21:00	18:00	14:00		12:00			13:00							
Vol.	2	20	2		1			1							

















# City of Burlington

## Transportation Services

Site Code: 212920

Hobson Dr #1775

NB, SB															
Start Time	Bikes	Cars & Trailers	2 Axle Long	Buses	2 Axle 6 Tire	3 Axle Single	4 Axle Single	<5 Axl Double	5 Axle Double	>6 Axl Double	<6 Axl Multi	6 Axle Multi	>6 Axl Multi	Not Classed	Total
06/25/22	0	1	0	0	0	0	0	0	0	0	0	0	0	0	1
01:00	0	1	0	0	0	0	0	0	0	0	0	0	0	0	1
02:00	0	3	0	0	0	0	0	0	0	0	0	0	0	0	3
03:00	0	0	0	0	0	0	0	0	0	0	0	0	0	0	0
04:00	0	3	0	0	0	0	0	0	0	0	0	0	0	0	3
05:00	0	3	1	0	0	0	0	0	0	0	0	0	0	0	4
06:00	0	4	0	0	0	0	0	0	0	0	0	0	0	0	4
07:00	0	12	0	0	0	0	0	0	0	0	0	0	0	0	12
08:00	1	16	2	1	1	0	0	0	0	0	0	0	0	0	21
09:00	1	28	2	0	1	0	0	0	0	0	0	0	0	0	32
10:00	0	33	3	0	3	0	0	0	0	0	0	0	0	0	39
11:00	0	32	1	0	3	0	0	0	0	0	0	0	0	0	36
12 PM	0	34	0	0	2	0	0	0	0	0	0	0	0	0	36
13:00	0	23	0	0	0	0	0	1	0	0	0	0	0	1	25
14:00	0	31	4	1	1	0	0	0	0	0	0	0	0	0	37
15:00	0	26	1	0	1	0	0	0	0	0	0	0	0	0	28
16:00	0	30	1	0	0	0	0	0	0	0	0	0	0	0	31
17:00	0	26	1	0	1	0	0	0	0	0	0	0	0	0	28
18:00	1	39	0	0	2	0	0	0	0	0	0	0	0	0	42
19:00	1	21	1	0	0	0	0	0	0	0	0	0	0	1	24
20:00	0	15	0	0	0	0	0	0	0	0	0	0	0	1	16
21:00	3	23	2	0	1	0	0	0	0	0	0	0	0	1	30
22:00	0	15	0	0	0	0	0	0	0	0	0	0	0	0	15
23:00	0	9	0	0	1	0	0	0	0	0	0	0	0	0	10
Total	7	428	19	2	17	0	0	1	0	0	0	0	0	4	478
Percent	1.5%	89.5%	4.0%	0.4%	3.6%	0.0%	0.0%	0.2%	0.0%	0.0%	0.0%	0.0%	0.0%	0.8%	
AM Peak	08:00	10:00	10:00	08:00	10:00										
Vol.	1	33	3	1	3										
PM Peak	21:00	18:00	14:00	14:00	12:00			13:00						13:00	
Vol.	3	39	4	1	2			1						1	





# City of Burlington

## Transportation Services

Site Code: 212920

Hobson Dr #1775

NB, SB															
Start Time	Bikes	Cars & Trailers	2 Axle Long	Buses	2 Axle 6 Tire	3 Axle Single	4 Axle Single	<5 Axl Double	5 Axle Double	>6 Axl Double	<6 Axl Multi	6 Axle Multi	>6 Axl Multi	Not Classed	Total
06/28/22	0	0	1	0	0	0	0	0	0	0	0	0	0	0	1
01:00	0	3	0	0	0	0	0	0	0	0	0	0	0	0	3
02:00	0	3	0	0	0	0	0	0	0	0	0	0	0	0	3
03:00	0	0	0	0	0	0	0	0	0	0	0	0	0	0	0
04:00	0	0	0	0	0	0	0	0	0	0	0	0	0	0	0
05:00	0	7	0	0	0	0	0	0	0	0	0	0	0	0	7
06:00	0	9	3	0	0	0	0	0	0	0	0	0	0	0	12
07:00	0	23	5	2	2	0	0	0	0	0	0	0	0	0	32
08:00	0	37	0	3	1	0	0	0	0	0	0	0	0	0	41
09:00	0	30	4	0	1	0	0	0	0	0	0	0	0	0	35
10:00	0	17	2	0	1	0	0	0	0	0	0	0	0	0	20
11:00	0	22	3	0	1	0	0	0	0	0	0	0	0	0	26
12 PM	0	33	0	0	2	0	0	0	0	0	0	0	0	2	37
13:00	0	19	2	0	1	0	0	0	0	0	0	0	0	0	22
14:00	0	36	0	0	0	0	0	0	0	0	0	0	0	1	37
15:00	0	31	4	2	0	0	0	0	0	0	0	0	0	2	39
16:00	0	45	2	1	2	0	0	0	0	0	0	0	0	1	51
17:00	0	59	4	0	1	0	0	1	0	0	0	0	0	0	65
18:00	0	33	4	0	0	0	0	0	0	0	0	0	0	0	37
19:00	0	32	2	0	0	0	0	0	0	0	0	0	0	1	35
20:00	0	22	1	0	0	0	0	0	0	0	0	0	0	0	23
21:00	0	19	1	0	0	0	0	0	0	0	0	0	0	0	20
22:00	1	12	0	0	0	0	0	0	0	0	0	0	0	0	13
23:00	0	6	0	0	0	0	0	0	0	0	0	0	0	0	6
Total	1	498	38	8	12	0	0	1	0	0	0	0	0	7	565
Percent	0.2%	88.1%	6.7%	1.4%	2.1%	0.0%	0.0%	0.2%	0.0%	0.0%	0.0%	0.0%	0.0%	1.2%	
AM Peak		08:00	07:00	08:00	07:00										
Vol.		37	5	3	2										
PM Peak	22:00	17:00	15:00	15:00	12:00			17:00						12:00	
Vol.	1	59	4	2	2			1						2	























# City of Burlington

## Transportation Services

Site Code: 212920

Hobson Dr #1775

**NB**

Start Time	1 40	41 50	51 60	61 70	71 80	81 90	91 100	101 110	111 120	121 130	131 140	141 150	151 9999	Total
07/01/22	3	1	0	0	0	0	0	0	0	0	0	0	0	4
01:00	1	1	0	0	0	0	0	0	0	0	0	0	0	2
02:00	1	0	0	0	0	0	0	0	0	0	0	0	0	1
03:00	1	0	0	0	0	0	0	0	0	0	0	0	0	1
04:00	0	0	0	0	0	0	0	0	0	0	0	0	0	0
05:00	1	1	0	0	0	0	0	0	0	0	0	0	0	2
06:00	4	0	0	0	0	0	0	0	0	0	0	0	0	4
07:00	4	2	0	0	0	0	0	0	0	0	0	0	0	6
08:00	6	1	0	0	0	0	0	0	0	0	0	0	0	7
09:00	12	1	0	0	0	0	0	0	0	0	0	0	0	13
10:00	13	1	0	0	0	0	0	0	0	0	0	0	0	14
11:00	16	1	0	0	0	0	0	0	0	0	0	0	0	17
12 PM	19	0	0	0	0	0	0	0	0	0	0	0	0	19
13:00	15	1	0	0	0	0	0	0	0	0	0	0	0	16
14:00	14	0	0	0	0	0	0	0	0	0	0	0	0	14
15:00	26	2	0	0	0	0	0	0	0	0	0	0	0	28
16:00	2	1	0	0	0	0	0	0	0	0	0	0	0	3
17:00	7	0	0	0	0	0	0	0	0	0	0	0	0	7
18:00	7	1	0	0	0	0	0	0	0	0	0	0	0	8
19:00	7	0	0	0	0	0	0	0	0	0	0	0	0	7
20:00	*	*	*	*	*	*	*	*	*	*	*	*	*	*
21:00	*	*	*	*	*	*	*	*	*	*	*	*	*	*
22:00	*	*	*	*	*	*	*	*	*	*	*	*	*	*
23:00	*	*	*	*	*	*	*	*	*	*	*	*	*	*
Total	159	14	0	0	0	0	0	0	0	0	0	0	0	173
Grand Total	1657	230	10	0	1	0	0	0	0	0	0	0	0	1898

15th Percentile : 6 KPH  
 50th Percentile : 22 KPH  
 85th Percentile : 38 KPH  
 95th Percentile : 46 KPH

Statistics      Mean Speed(Average) : 24 KPH  
                   15 KPH Pace Speed : 26-40 KPH  
                   Number in Pace : 621  
                   Percent in Pace : 32.7%  
 Number of Vehicles > 40 KPH : 241  
 Percent of Vehicles > 40 KPH : 12.7%

















# City of Burlington

## Transportation Services

Site Code: 212920

Hobson Dr #1775

**SB**

Start Time	1 40	41 50	51 60	61 70	71 80	81 90	91 100	101 110	111 120	121 130	131 140	141 150	151 9999	Total
07/01/22	4	2	0	0	0	0	0	0	0	0	0	0	0	6
01:00	1	2	0	0	0	0	0	0	0	0	0	0	0	3
02:00	2	0	0	0	0	0	0	0	0	0	0	0	0	2
03:00	0	0	0	0	0	0	0	0	0	0	0	0	0	0
04:00	2	0	0	0	0	0	0	0	0	0	0	0	0	2
05:00	0	0	0	0	0	0	0	0	0	0	0	0	0	0
06:00	1	0	0	0	0	0	0	0	0	0	0	0	0	1
07:00	0	2	0	0	0	0	0	0	0	0	0	0	0	2
08:00	1	1	1	0	0	0	0	0	0	0	0	0	0	3
09:00	10	0	0	0	0	0	0	0	0	0	0	0	0	10
10:00	3	1	0	0	0	0	0	0	0	0	0	0	0	4
11:00	6	0	0	0	0	0	0	0	0	0	0	0	0	6
12 PM	11	0	0	0	0	0	0	0	0	0	0	0	0	11
13:00	11	1	0	0	0	0	0	0	0	0	0	0	0	12
14:00	8	0	0	0	0	0	0	0	0	0	0	0	0	8
15:00	13	1	0	0	0	0	0	0	0	0	0	0	0	14
16:00	5	0	0	0	0	0	0	0	0	0	0	0	0	5
17:00	10	0	0	0	0	0	0	0	0	0	0	0	0	10
18:00	5	0	0	0	0	0	0	0	0	0	0	0	0	5
19:00	13	0	0	0	0	0	0	0	0	0	0	0	0	13
20:00	*	*	*	*	*	*	*	*	*	*	*	*	*	*
21:00	*	*	*	*	*	*	*	*	*	*	*	*	*	*
22:00	*	*	*	*	*	*	*	*	*	*	*	*	*	*
23:00	*	*	*	*	*	*	*	*	*	*	*	*	*	*
Total	106	10	1	0	0	0	0	0	0	0	0	0	0	117
Grand Total	1223	238	19	0	0	0	0	0	0	0	0	0	1	1481

15th Percentile : 7 KPH  
 50th Percentile : 24 KPH  
 85th Percentile : 41 KPH  
 95th Percentile : 47 KPH

Statistics      Mean Speed(Average) : 25 KPH  
                   15 KPH Pace Speed : 1-15 KPH  
                   Number in Pace : 459  
                   Percent in Pace : 31.0%  
 Number of Vehicles > 40 KPH : 258  
 Percent of Vehicles > 40 KPH : 17.4%















# City of Burlington

## Transportation Services

Site Code: 212920

Hobson Dr #1775

NB, SB														
Start Time	1	41	51	61	71	81	91	101	111	121	131	141	151	Total
	40	50	60	70	80	90	100	110	120	130	140	150	9999	
06/30/22	0	1	1	0	0	0	0	0	0	0	0	0	0	2
01:00	3	0	0	0	0	0	0	0	0	0	0	0	0	3
02:00	3	0	0	0	0	0	0	0	0	0	0	0	0	3
03:00	0	0	0	0	0	0	0	0	0	0	0	0	0	0
04:00	0	0	0	0	0	0	0	0	0	0	0	0	0	0
05:00	6	0	0	0	0	0	0	0	0	0	0	0	0	6
06:00	8	1	0	0	0	0	0	0	0	0	0	0	0	9
07:00	21	6	0	0	0	0	0	0	0	0	0	0	0	27
08:00	34	5	0	0	0	0	0	0	0	0	0	0	0	39
09:00	25	4	0	0	0	0	0	0	0	0	0	0	0	29
10:00	16	3	0	0	0	0	0	0	0	0	0	0	0	19
11:00	25	7	0	0	0	0	0	0	0	0	0	0	0	32
12 PM	35	0	0	0	0	0	0	0	0	0	0	0	0	35
13:00	24	5	0	0	0	0	0	0	0	0	0	0	0	29
14:00	22	2	1	0	0	0	0	0	0	0	0	0	0	25
15:00	39	8	0	0	0	0	0	0	0	0	0	0	1	48
16:00	51	14	0	0	0	0	0	0	0	0	0	0	0	65
17:00	41	10	0	0	0	0	0	0	0	0	0	0	0	51
18:00	36	4	0	0	0	0	0	0	0	0	0	0	0	40
19:00	23	1	1	0	0	0	0	0	0	0	0	0	0	25
20:00	23	1	0	0	0	0	0	0	0	0	0	0	0	24
21:00	19	2	0	0	0	0	0	0	0	0	0	0	0	21
22:00	9	1	1	0	0	0	0	0	0	0	0	0	0	11
23:00	8	3	0	0	0	0	0	0	0	0	0	0	0	11
<b>Total</b>	<b>471</b>	<b>78</b>	<b>4</b>	<b>0</b>	<b>0</b>	<b>0</b>	<b>0</b>	<b>0</b>	<b>0</b>	<b>0</b>	<b>0</b>	<b>0</b>	<b>1</b>	<b>554</b>

# City of Burlington

## Transportation Services

Site Code: 212920

Hobson Dr #1775

NB, SB	1	41	51	61	71	81	91	101	111	121	131	141	151	Total
Start Time	40	50	60	70	80	90	100	110	120	130	140	150	9999	
07/01/22	7	3	0	0	0	0	0	0	0	0	0	0	0	10
01:00	2	3	0	0	0	0	0	0	0	0	0	0	0	5
02:00	3	0	0	0	0	0	0	0	0	0	0	0	0	3
03:00	1	0	0	0	0	0	0	0	0	0	0	0	0	1
04:00	2	0	0	0	0	0	0	0	0	0	0	0	0	2
05:00	1	1	0	0	0	0	0	0	0	0	0	0	0	2
06:00	5	0	0	0	0	0	0	0	0	0	0	0	0	5
07:00	4	4	0	0	0	0	0	0	0	0	0	0	0	8
08:00	7	2	1	0	0	0	0	0	0	0	0	0	0	10
09:00	22	1	0	0	0	0	0	0	0	0	0	0	0	23
10:00	16	2	0	0	0	0	0	0	0	0	0	0	0	18
11:00	22	1	0	0	0	0	0	0	0	0	0	0	0	23
12 PM	30	0	0	0	0	0	0	0	0	0	0	0	0	30
13:00	26	2	0	0	0	0	0	0	0	0	0	0	0	28
14:00	22	0	0	0	0	0	0	0	0	0	0	0	0	22
15:00	39	3	0	0	0	0	0	0	0	0	0	0	0	42
16:00	7	1	0	0	0	0	0	0	0	0	0	0	0	8
17:00	17	0	0	0	0	0	0	0	0	0	0	0	0	17
18:00	12	1	0	0	0	0	0	0	0	0	0	0	0	13
19:00	20	0	0	0	0	0	0	0	0	0	0	0	0	20
20:00	*	*	*	*	*	*	*	*	*	*	*	*	*	*
21:00	*	*	*	*	*	*	*	*	*	*	*	*	*	*
22:00	*	*	*	*	*	*	*	*	*	*	*	*	*	*
23:00	*	*	*	*	*	*	*	*	*	*	*	*	*	*
Total	265	24	1	0	0	0	0	0	0	0	0	0	0	290
Grand Total	2880	468	29	0	1	0	0	0	0	0	0	0	1	3379

15th Percentile : 7 KPH  
 50th Percentile : 23 KPH  
 85th Percentile : 39 KPH  
 95th Percentile : 47 KPH

Statistics Mean Speed(Average) : 24 KPH  
 15 KPH Pace Speed : 1-15 KPH  
 Number in Pace : 1080  
 Percent in Pace : 32.0%  
 Number of Vehicles > 40 KPH : 499  
 Percent of Vehicles > 40 KPH : 14.8%

# City of Burlington

## Transportation Services

Site Code: 212920

Hobson Dr #1775

Start Time	20-Jun-22		Tue		Wed		Thu		Fri		Sat		Sun		Week Average		
	NB	SB	NB	SB	NB	SB	NB	SB	NB	SB	NB	SB	NB	SB	NB	SB	
12:00 AM	*	*	*	*	*	*	*	*	*	*	0	1	11	11	6	6	
01:00	*	*	*	*	*	*	*	*	*	*	1	0	1	4	1	2	
02:00	*	*	*	*	*	*	*	*	*	*	1	2	1	1	1	2	
03:00	*	*	*	*	*	*	*	*	*	*	0	0	0	4	0	2	
04:00	*	*	*	*	*	*	*	*	*	*	3	0	1	0	2	0	
05:00	*	*	*	*	*	*	*	*	*	*	4	0	3	0	4	0	
06:00	*	*	*	*	*	*	*	*	*	*	3	1	4	4	4	2	
07:00	*	*	*	*	*	*	*	*	*	*	8	4	7	5	8	4	
08:00	*	*	*	*	*	*	*	*	*	*	13	8	13	5	13	6	
09:00	*	*	*	*	*	*	*	*	*	*	21	11	21	3	21	7	
10:00	*	*	*	*	*	*	*	*	*	*	26	13	21	9	24	11	
11:00	*	*	*	*	*	*	*	*	*	*	18	18	12	12	15	15	
12:00 PM	*	*	*	*	*	*	*	*	*	*	23	13	21	16	22	14	
01:00	*	*	*	*	*	*	*	*	*	*	15	10	24	19	20	14	
02:00	*	*	*	*	*	*	*	*	*	*	24	13	29	28	26	20	
03:00	*	*	*	*	*	*	*	*	*	*	12	16	12	12	12	14	
04:00	*	*	*	*	*	*	*	*	*	*	19	12	11	29	15	20	
05:00	*	*	*	*	*	*	*	*	*	*	18	10	9	13	14	12	
06:00	*	*	*	*	*	*	*	*	*	*	21	21	17	17	19	19	
07:00	*	*	*	*	*	*	*	*	*	17	7	16	8	13	12	15	9
08:00	*	*	*	*	*	*	*	*	*	11	9	11	5	11	11	11	8
09:00	*	*	*	*	*	*	*	*	*	8	10	17	13	5	15	10	13
10:00	*	*	*	*	*	*	*	*	*	6	4	7	8	8	11	7	8
11:00	*	*	*	*	*	*	*	*	*	3	2	5	5	3	9	4	5
Lane	0	0	0	0	0	0	0	0	45	32	286	192	258	250	274	213	
Day	0	0	0	0	0	0	0	0	77	32	478	192	508	250	487	213	
AM Peak	-	-	-	-	-	-	-	-	-	-	10:00	11:00	09:00	11:00	10:00	11:00	
Vol.	-	-	-	-	-	-	-	-	-	-	26	18	21	12	24	15	
PM Peak	-	-	-	-	-	-	-	-	19:00	21:00	14:00	18:00	14:00	16:00	14:00	14:00	
Vol.	-	-	-	-	-	-	-	-	17	10	24	21	29	29	26	20	



# City of Burlington

## Transportation Services

Site Code: 212920

Hobson Dr #1775

Start Time	27-Jun-22		Tue		Wed		Thu		Fri		Sat		Sun		Week Average	
	NB	SB	NB	SB	NB	SB	NB	SB	NB	SB	NB	SB	NB	SB	NB	SB
12:00 AM	1	2	1	0	2	1	1	1	3	5	*	*	*	*	2	2
01:00	0	1	1	2	1	1	1	2	2	3	*	*	*	*	1	2
02:00	1	2	2	1	3	1	2	1	1	2	*	*	*	*	2	1
03:00	1	0	0	0	0	0	0	0	1	0	*	*	*	*	0	0
04:00	0	0	0	0	0	0	0	0	0	2	*	*	*	*	0	0
05:00	7	1	6	0	6	0	5	0	2	0	*	*	*	*	5	0
06:00	11	2	9	2	7	1	7	1	3	1	*	*	*	*	7	1
07:00	21	9	17	10	13	6	16	7	5	2	*	*	*	*	14	7
08:00	27	13	22	14	24	11	22	11	6	3	*	*	*	*	20	10
09:00	20	8	22	9	19	11	16	9	11	9	*	*	*	*	18	9
10:00	10	8	7	10	16	8	6	10	12	3	*	*	*	*	10	8
11:00	17	9	12	10	13	12	15	12	15	5	*	*	*	*	14	10
12:00 PM	13	14	19	13	15	20	18	12	16	9	*	*	*	*	16	14
01:00	14	12	7	12	20	10	15	9	14	10	*	*	*	*	14	11
02:00	16	7	20	12	15	10	12	9	12	7	*	*	*	*	15	9
03:00	13	15	21	13	12	9	23	18	24	12	*	*	*	*	19	13
04:00	21	23	16	29	14	19	24	32	3	4	*	*	*	*	16	21
05:00	18	25	24	32	20	21	21	22	6	9	*	*	*	*	18	22
06:00	16	15	17	15	18	12	21	14	7	4	*	*	*	*	16	12
07:00	16	15	15	16	7	11	11	10	6	11	*	*	*	*	11	13
08:00	9	4	10	10	17	9	10	10	*	*	*	*	*	*	12	8
09:00	4	7	9	9	11	14	9	9	*	*	*	*	*	*	8	10
10:00	11	6	7	4	5	9	6	3	*	*	*	*	*	*	7	6
11:00	3	8	2	3	1	3	3	7	*	*	*	*	*	*	2	5
Lane Day	270	206	266	226	259	199	264	209	149	101	0	0	0	0	247	194
AM Peak	08:00	08:00	08:00	08:00	08:00	11:00	08:00	11:00	11:00	09:00	-	-	-	-	08:00	08:00
Vol.	27	13	22	14	24	12	22	12	15	9	-	-	-	-	20	10
PM Peak	16:00	17:00	17:00	17:00	13:00	17:00	16:00	16:00	15:00	15:00	-	-	-	-	15:00	17:00
Vol.	21	25	24	32	20	21	24	32	24	12	-	-	-	-	19	22

Comb. Total	476	492	458	473	327	478	508	928
ADT	ADT 477	AADT 450						

























# City of Burlington

## Transportation Services

Site Code: 236260

Lampman Ave #5103

SB

Start Time	Bikes	Cars & Trailers	2 Axle Long	Buses	2 Axle 6 Tire	3 Axle Single	4 Axle Single	<5 Axl Double	5 Axle Double	>6 Axl Double	<6 Axl Multi	6 Axle Multi	>6 Axl Multi	Not Classed	Total
06/27/22	0	2	0	0	0	0	0	0	0	0	0	0	0	1	3
01:00	0	1	1	0	0	0	0	0	0	0	0	0	0	0	2
02:00	0	1	0	0	0	0	0	0	0	0	0	0	0	0	1
03:00	0	0	0	0	0	0	0	0	0	0	0	0	0	0	0
04:00	0	3	0	0	0	0	0	0	0	0	0	0	0	0	3
05:00	0	7	1	0	0	0	0	0	0	0	0	0	0	0	8
06:00	0	28	6	0	1	0	0	0	0	0	0	0	0	0	35
07:00	0	38	2	0	0	0	0	0	0	0	0	0	0	0	40
08:00	0	52	7	0	1	0	0	0	0	0	0	0	0	0	60
09:00	0	41	4	0	3	0	0	0	0	0	0	0	0	0	48
10:00	0	22	3	0	2	0	0	0	0	0	0	0	0	0	27
11:00	1	18	4	0	1	0	0	0	0	0	0	0	0	0	24
12 PM	2	34	3	0	2	0	0	0	0	0	0	0	0	0	41
13:00	1	33	2	0	0	1	0	0	0	0	0	0	0	0	37
14:00	0	31	6	0	4	0	0	1	0	0	0	0	0	0	42
15:00	0	31	4	1	3	0	0	0	0	0	0	0	0	0	39
16:00	2	38	3	0	0	0	0	1	0	0	0	0	0	0	44
17:00	0	46	1	0	0	0	0	0	0	0	0	0	0	0	47
18:00	0	30	3	0	2	0	0	0	0	0	0	0	0	1	36
19:00	0	29	5	0	1	0	0	0	0	0	0	0	0	1	36
20:00	0	18	0	0	0	0	0	0	0	0	0	0	0	0	18
21:00	0	22	1	0	0	0	0	0	0	0	0	0	0	0	23
22:00	0	10	1	0	0	0	0	0	0	0	0	0	0	0	11
23:00	0	5	1	0	0	0	0	0	0	0	0	0	0	0	6
Total	6	540	58	1	20	1	0	2	0	0	0	0	0	3	631
Percent	1.0%	85.6%	9.2%	0.2%	3.2%	0.2%	0.0%	0.3%	0.0%	0.0%	0.0%	0.0%	0.0%	0.5%	
AM Peak	11:00	08:00	08:00		09:00									00:00	
Vol.	1	52	7		3									1	
PM Peak	12:00	17:00	14:00	15:00	14:00	13:00		14:00						18:00	
Vol.	2	46	6	1	4	1		1						1	

# City of Burlington

## Transportation Services

Site Code: 236260

Lampman Ave #5103

SB

Start Time	Bikes	Cars & Trailers	2 Axle Long	Buses	2 Axle 6 Tire	3 Axle Single	4 Axle Single	<5 Axl Double	5 Axle Double	>6 Axl Double	<6 Axl Multi	6 Axle Multi	>6 Axl Multi	Not Classed	Total
06/28/22	0	3	1	0	0	0	0	0	0	0	0	0	0	0	4
01:00	0	1	0	0	0	0	0	0	0	0	0	0	0	0	1
02:00	0	1	0	0	0	0	0	0	0	0	0	0	0	0	1
03:00	0	0	0	0	0	0	0	0	0	0	0	0	0	0	0
04:00	0	3	0	0	0	0	0	0	0	0	0	0	0	0	3
05:00	0	11	2	0	0	0	0	0	0	0	0	0	0	0	13
06:00	0	23	3	0	1	0	0	0	0	0	0	0	0	0	27
07:00	0	53	2	0	1	0	0	0	0	0	0	0	0	0	56
08:00	1	56	9	0	2	0	0	0	0	0	0	0	0	1	69
09:00	0	34	6	0	1	0	0	0	0	0	0	0	0	0	41
10:00	0	29	3	0	5	0	0	0	0	0	0	0	0	1	38
11:00	0	32	5	0	1	0	0	0	0	0	0	0	0	0	38
12 PM	0	29	5	0	0	0	0	0	0	0	0	0	0	0	34
13:00	0	35	4	0	0	0	0	0	0	0	0	0	0	0	39
14:00	0	35	5	0	3	0	0	0	0	0	0	0	0	1	44
15:00	0	37	6	0	2	0	0	1	0	0	0	0	0	1	47
16:00	1	37	5	0	2	0	0	0	0	0	0	0	0	0	45
17:00	0	45	3	2	0	0	0	0	0	0	0	0	0	4	54
18:00	0	43	2	0	0	0	0	2	0	0	0	0	0	1	48
19:00	0	25	3	0	0	0	0	0	0	0	0	0	0	0	28
20:00	1	28	1	0	0	0	0	0	0	0	0	0	0	0	30
21:00	0	21	0	0	0	0	0	0	0	0	0	0	0	0	21
22:00	0	13	2	0	0	0	0	0	0	0	0	0	0	0	15
23:00	0	10	0	0	0	0	0	0	0	0	0	0	0	0	10
Total	3	604	67	2	18	0	0	3	0	0	0	0	0	9	706
Percent	0.4%	85.6%	9.5%	0.3%	2.5%	0.0%	0.0%	0.4%	0.0%	0.0%	0.0%	0.0%	0.0%	1.3%	
AM Peak	08:00	08:00	08:00		10:00									08:00	
Vol.	1	56	9		5									1	
PM Peak	16:00	17:00	15:00	17:00	14:00			18:00						17:00	
Vol.	1	45	6	2	3			2						4	

# City of Burlington

## Transportation Services

Site Code: 236260

Lampman Ave #5103

SB

Start Time	Bikes	Cars & Trailers	2 Axle Long	Buses	2 Axle 6 Tire	3 Axle Single	4 Axle Single	<5 Axl Double	5 Axle Double	>6 Axl Double	<6 Axl Multi	6 Axle Multi	>6 Axl Multi	Not Classed	Total
06/29/22	0	3	0	0	0	0	0	0	0	0	0	0	0	1	4
01:00	0	4	0	0	0	0	0	0	0	0	0	0	0	0	4
02:00	0	1	0	0	0	0	0	0	0	0	0	0	0	0	1
03:00	0	0	0	0	0	0	0	0	0	0	0	0	0	0	0
04:00	0	4	0	0	0	0	0	0	0	0	0	0	0	0	4
05:00	0	7	1	0	0	0	0	0	0	0	0	0	0	0	8
06:00	0	23	3	0	0	0	0	0	0	0	0	0	0	0	26
07:00	0	38	4	0	1	0	0	1	0	0	0	0	0	0	44
08:00	0	51	3	0	2	0	0	0	0	0	0	0	0	0	56
09:00	0	42	2	0	3	0	0	0	0	0	0	0	0	0	47
10:00	0	33	3	0	3	0	0	0	0	0	0	0	0	1	40
11:00	0	23	3	0	1	0	0	0	0	0	0	0	0	0	27
12 PM	1	26	6	0	1	0	0	0	0	0	0	0	0	0	34
13:00	0	36	6	0	0	0	0	1	0	0	0	0	0	0	43
14:00	0	33	1	1	3	0	0	0	0	0	0	0	0	0	38
15:00	0	28	8	0	2	0	0	0	0	0	0	0	0	0	38
16:00	0	35	9	0	2	0	0	0	0	0	0	0	0	3	49
17:00	0	49	3	0	1	0	0	0	0	0	0	0	0	0	53
18:00	0	41	1	0	2	0	0	0	0	0	0	0	0	0	44
19:00	1	32	2	0	2	0	0	0	0	0	0	0	0	0	37
20:00	0	32	2	0	1	0	0	0	0	0	0	0	0	0	35
21:00	0	28	2	0	0	0	0	0	0	0	0	0	0	0	30
22:00	0	11	0	0	0	0	0	0	0	0	0	0	0	0	11
23:00	0	12	0	0	0	0	0	0	0	0	0	0	0	0	12
Total	2	592	59	1	24	0	0	2	0	0	0	0	0	5	685
Percent	0.3%	86.4%	8.6%	0.1%	3.5%	0.0%	0.0%	0.3%	0.0%	0.0%	0.0%	0.0%	0.0%	0.7%	
AM Peak		08:00	07:00		09:00			07:00						00:00	
Vol.		51	4		3			1						1	
PM Peak	12:00	17:00	16:00	14:00	14:00			13:00						16:00	
Vol.	1	49	9	1	3			1						3	













# City of Burlington

## Transportation Services

Site Code: 236260

Lampman Ave #5103

NB, SB

Start Time	Bikes	Cars & Trailers	2 Axle Long	Buses	2 Axle 6 Tire	3 Axle Single	4 Axle Single	<5 Axl Double	5 Axle Double	>6 Axl Double	<6 Axl Multi	6 Axle Multi	>6 Axl Multi	Not Classed	Total
06/27/22	0	6	0	0	0	0	0	0	0	0	0	0	0	1	7
01:00	0	2	1	0	0	0	0	0	0	0	0	0	0	0	3
02:00	0	2	0	0	0	0	0	0	0	0	0	0	0	0	2
03:00	0	0	0	0	0	0	0	0	0	0	0	0	0	0	0
04:00	0	4	0	0	0	0	0	0	0	0	0	0	0	0	4
05:00	0	14	1	0	0	0	0	0	0	0	0	0	0	0	15
06:00	0	40	6	0	2	0	0	0	0	0	0	0	0	0	48
07:00	0	57	2	0	1	0	0	0	0	0	0	0	0	1	61
08:00	0	87	8	0	2	0	0	0	0	0	0	0	0	0	97
09:00	0	72	6	0	5	0	0	0	0	0	0	0	0	1	84
10:00	0	47	5	0	4	0	0	0	0	0	0	0	0	0	56
11:00	2	45	7	0	2	0	0	0	0	0	0	0	0	0	56
12 PM	3	76	5	0	4	0	0	0	0	0	0	0	0	0	88
13:00	1	66	3	0	0	1	0	0	0	0	0	0	0	0	71
14:00	1	65	9	0	5	1	0	1	0	0	0	0	0	3	85
15:00	1	94	8	1	4	0	0	0	0	0	0	0	0	2	110
16:00	3	113	6	0	2	0	0	1	0	0	0	0	0	0	125
17:00	0	127	4	0	0	0	0	0	0	0	0	0	0	1	132
18:00	0	78	4	0	3	0	0	0	0	0	0	0	0	2	87
19:00	0	56	8	0	1	0	0	0	0	0	0	0	0	1	66
20:00	0	40	1	0	0	0	0	0	0	0	0	0	0	0	41
21:00	4	29	2	0	0	0	0	0	0	0	0	0	0	0	35
22:00	0	19	1	0	0	0	0	0	0	0	0	0	0	0	20
23:00	0	15	2	0	0	0	0	0	0	0	0	0	0	0	17
Total	15	1154	89	1	35	2	0	2	0	0	0	0	0	12	1310
Percent	1.1%	88.1%	6.8%	0.1%	2.7%	0.2%	0.0%	0.2%	0.0%	0.0%	0.0%	0.0%	0.0%	0.9%	
AM Peak	11:00	08:00	08:00		09:00									00:00	
Vol.	2	87	8		5									1	
PM Peak	21:00	17:00	14:00	15:00	14:00	13:00		14:00						14:00	
Vol.	4	127	9	1	5	1		1						3	

# City of Burlington

## Transportation Services

Site Code: 236260

Lampman Ave #5103

NB, SB

Start Time	Bikes	Cars & Trailers	2 Axle Long	Buses	2 Axle 6 Tire	3 Axle Single	4 Axle Single	<5 Axl Double	5 Axle Double	>6 Axl Double	<6 Axl Multi	6 Axle Multi	>6 Axl Multi	Not Classed	Total
06/28/22	0	3	1	0	0	0	0	0	0	0	0	0	0	0	4
01:00	0	3	0	0	0	0	0	0	0	0	0	0	0	0	3
02:00	0	1	0	0	0	0	0	0	0	0	0	0	0	0	1
03:00	0	0	0	0	0	0	0	0	0	0	0	0	0	0	0
04:00	0	3	0	0	0	0	0	0	0	0	0	0	0	0	3
05:00	0	13	3	0	0	0	0	0	0	0	0	0	0	1	17
06:00	0	33	3	0	2	0	0	0	0	0	0	0	0	0	38
07:00	2	70	2	0	1	0	0	0	0	0	0	0	0	0	75
08:00	2	97	13	0	2	1	0	0	0	0	0	0	0	4	119
09:00	0	57	10	0	1	1	0	0	0	0	0	0	0	0	69
10:00	0	52	4	0	6	0	0	0	0	0	0	0	0	2	64
11:00	0	51	6	0	2	0	0	0	0	0	0	0	0	0	59
12 PM	0	69	9	0	1	0	0	0	0	0	0	0	0	1	80
13:00	0	66	10	0	0	0	0	0	0	0	0	0	0	0	76
14:00	0	77	8	0	3	0	0	0	0	0	0	0	0	2	90
15:00	0	85	9	0	4	0	0	1	0	0	0	0	0	1	100
16:00	2	114	15	0	4	0	0	0	0	0	0	0	0	2	137
17:00	1	130	10	2	1	0	0	0	0	0	0	0	0	6	150
18:00	1	107	5	0	0	0	0	2	0	0	0	0	0	2	117
19:00	1	51	5	0	0	0	0	0	0	0	0	0	0	0	57
20:00	1	52	3	0	0	0	0	0	0	0	0	0	0	0	56
21:00	2	43	1	0	0	0	0	0	0	0	0	0	0	1	47
22:00	0	26	2	0	1	1	0	0	0	0	0	0	0	0	30
23:00	0	22	1	0	0	0	0	0	0	0	0	0	0	0	23
Total	12	1225	120	2	28	3	0	3	0	0	0	0	0	22	1415
Percent	0.8%	86.6%	8.5%	0.1%	2.0%	0.2%	0.0%	0.2%	0.0%	0.0%	0.0%	0.0%	0.0%	1.6%	
AM Peak	07:00	08:00	08:00		10:00	08:00								08:00	
Vol.	2	97	13		6	1								4	
PM Peak	16:00	17:00	16:00	17:00	15:00	22:00		18:00						17:00	
Vol.	2	130	15	2	4	1		2						6	

# City of Burlington

## Transportation Services

Site Code: 236260

Lampman Ave #5103

NB, SB

Start Time	Bikes	Cars & Trailers	2 Axle Long	Buses	2 Axle 6 Tire	3 Axle Single	4 Axle Single	<5 Axl Double	5 Axle Double	>6 Axl Double	<6 Axl Multi	6 Axle Multi	>6 Axl Multi	Not Classed	Total
06/29/22	0	6	0	0	0	1	0	0	0	0	0	0	0	1	8
01:00	0	6	0	0	0	0	0	0	0	0	0	0	0	0	6
02:00	0	4	0	0	0	0	0	0	0	0	0	0	0	0	4
03:00	0	0	0	0	0	0	0	0	0	0	0	0	0	1	1
04:00	0	4	0	0	0	0	0	0	0	0	0	0	0	0	4
05:00	0	12	1	0	0	0	0	0	0	0	0	0	0	0	13
06:00	0	32	3	0	1	0	0	0	0	0	0	0	0	1	37
07:00	0	54	4	0	1	0	0	1	0	0	0	0	0	0	60
08:00	0	85	5	0	3	0	0	0	0	0	0	0	0	1	94
09:00	0	68	2	0	4	0	0	0	0	0	0	0	0	2	76
10:00	1	57	5	0	4	0	0	0	0	0	0	0	0	2	69
11:00	0	43	5	0	2	0	0	0	0	0	0	0	0	1	51
12 PM	2	65	8	0	2	0	0	0	0	0	0	0	0	0	77
13:00	1	76	8	0	0	0	0	1	0	0	0	0	0	0	86
14:00	0	76	1	1	3	0	0	0	0	0	0	0	0	1	82
15:00	0	81	9	0	4	1	0	0	0	0	0	0	0	2	97
16:00	1	118	15	0	2	0	0	0	0	0	0	0	0	4	140
17:00	0	139	6	0	2	0	0	0	0	0	0	0	0	5	152
18:00	1	95	6	0	3	0	0	0	0	0	0	0	0	1	106
19:00	1	66	3	0	2	0	0	0	0	0	0	0	0	0	72
20:00	0	61	3	0	1	0	0	0	0	0	0	0	0	1	66
21:00	1	54	4	0	0	0	0	0	0	0	0	0	0	0	59
22:00	0	27	0	0	0	0	0	0	0	0	0	0	0	0	27
23:00	0	17	1	0	0	0	0	0	0	0	0	0	0	0	18
Total	8	1246	89	1	34	2	0	2	0	0	0	0	0	23	1405
Percent	0.6%	88.7%	6.3%	0.1%	2.4%	0.1%	0.0%	0.1%	0.0%	0.0%	0.0%	0.0%	0.0%	1.6%	
AM Peak	10:00	08:00	08:00		09:00	00:00		07:00						09:00	
Vol.	1	85	5		4	1		1						2	
PM Peak	12:00	17:00	16:00	14:00	15:00	15:00		13:00						17:00	
Vol.	2	139	15	1	4	1		1						5	























# City of Burlington

## Transportation Services

Site Code: 236260

Lampman Ave #5103

**NB**

Start Time	1 40	41 50	51 60	61 70	71 80	81 90	91 100	101 110	111 120	121 130	131 140	141 150	151 9999	Total
07/01/22	6	3	0	0	0	0	1	0	0	0	0	0	0	10
01:00	6	1	0	0	0	0	0	0	0	0	0	0	0	7
02:00	1	0	0	0	0	0	0	0	0	0	0	0	0	1
03:00	0	0	0	0	0	0	0	0	0	0	0	0	0	0
04:00	0	0	0	0	0	0	0	0	0	0	0	0	0	0
05:00	2	0	0	0	0	0	0	0	0	0	0	0	0	2
06:00	5	0	0	0	0	0	0	0	0	0	0	0	0	5
07:00	4	0	0	0	0	0	0	0	0	0	0	0	0	4
08:00	9	2	0	0	0	0	0	0	0	0	0	0	0	11
09:00	17	1	0	0	0	0	0	0	0	0	0	0	0	18
10:00	25	2	0	0	0	0	0	0	0	0	0	0	0	27
11:00	21	2	0	0	0	0	0	0	0	0	0	0	0	23
12 PM	18	0	0	0	0	0	0	0	0	0	0	0	0	18
13:00	25	1	0	0	0	0	0	0	0	0	0	0	0	26
14:00	28	1	0	0	0	0	0	0	0	0	0	0	0	29
15:00	30	2	0	0	0	0	0	0	0	0	0	0	0	32
16:00	23	2	0	0	0	0	0	0	0	0	0	0	0	25
17:00	14	2	1	0	0	0	0	0	0	0	0	0	0	17
18:00	24	3	0	0	0	0	0	0	0	0	0	0	0	27
19:00	*	*	*	*	*	*	*	*	*	*	*	*	*	*
20:00	*	*	*	*	*	*	*	*	*	*	*	*	*	*
21:00	*	*	*	*	*	*	*	*	*	*	*	*	*	*
22:00	*	*	*	*	*	*	*	*	*	*	*	*	*	*
23:00	*	*	*	*	*	*	*	*	*	*	*	*	*	*
<b>Total</b>	<b>258</b>	<b>22</b>	<b>1</b>	<b>0</b>	<b>0</b>	<b>0</b>	<b>1</b>	<b>0</b>	<b>0</b>	<b>0</b>	<b>0</b>	<b>0</b>	<b>0</b>	<b>282</b>
<b>Grand Total</b>	<b>3874</b>	<b>328</b>	<b>16</b>	<b>2</b>	<b>0</b>	<b>1</b>	<b>1</b>	<b>0</b>	<b>0</b>	<b>0</b>	<b>0</b>	<b>0</b>	<b>1</b>	<b>4223</b>

15th Percentile : 6 KPH  
 50th Percentile : 21 KPH  
 85th Percentile : 37 KPH  
 95th Percentile : 44 KPH

Statistics      Mean Speed(Average) : 23 KPH  
                   15 KPH Pace Speed : 1-15 KPH  
                   Number in Pace : 1453  
                   Percent in Pace : 34.4%  
 Number of Vehicles > 40 KPH : 349  
 Percent of Vehicles > 40 KPH : 8.3%

















# City of Burlington

## Transportation Services

Site Code: 236260

Lampman Ave #5103

**SB**

Start Time	1 40	41 50	51 60	61 70	71 80	81 90	91 100	101 110	111 120	121 130	131 140	141 150	151 9999	Total
07/01/22	3	0	0	0	0	0	0	0	0	0	0	0	0	3
01:00	2	0	0	1	0	0	0	0	0	0	0	0	0	3
02:00	2	0	0	0	0	0	0	0	0	0	0	0	0	2
03:00	0	0	0	0	0	0	0	0	0	0	0	0	0	0
04:00	0	0	0	0	0	0	0	0	0	0	0	0	0	0
05:00	1	1	0	0	0	0	0	0	0	0	0	0	0	2
06:00	6	0	0	0	0	0	0	0	0	0	0	0	0	6
07:00	6	2	0	0	0	0	0	0	0	0	0	0	0	8
08:00	11	4	0	0	0	0	0	0	0	0	0	0	0	15
09:00	20	1	1	0	0	0	0	0	0	0	0	0	0	22
10:00	19	7	1	0	0	0	0	0	0	0	0	0	0	27
11:00	16	2	1	0	0	0	0	0	0	0	0	0	0	19
12 PM	24	5	1	0	0	0	0	0	0	0	0	0	0	30
13:00	22	3	0	0	0	0	0	0	0	0	0	0	0	25
14:00	28	5	0	0	0	0	0	0	0	0	0	0	0	33
15:00	15	4	2	0	0	0	0	0	0	0	0	0	0	21
16:00	16	5	1	0	0	0	0	0	0	0	0	0	0	22
17:00	14	6	0	0	0	0	0	0	0	0	0	0	0	20
18:00	11	6	1	0	0	0	0	0	0	0	0	0	0	18
19:00	*	*	*	*	*	*	*	*	*	*	*	*	*	*
20:00	*	*	*	*	*	*	*	*	*	*	*	*	*	*
21:00	*	*	*	*	*	*	*	*	*	*	*	*	*	*
22:00	*	*	*	*	*	*	*	*	*	*	*	*	*	*
23:00	*	*	*	*	*	*	*	*	*	*	*	*	*	*
<b>Total</b>	<b>216</b>	<b>51</b>	<b>8</b>	<b>1</b>	<b>0</b>	<b>0</b>	<b>0</b>	<b>0</b>	<b>0</b>	<b>0</b>	<b>0</b>	<b>0</b>	<b>0</b>	<b>276</b>
<b>Grand Total</b>	<b>3233</b>	<b>742</b>	<b>78</b>	<b>5</b>	<b>0</b>	<b>0</b>	<b>0</b>	<b>0</b>	<b>0</b>	<b>0</b>	<b>0</b>	<b>0</b>	<b>0</b>	<b>4058</b>

15th Percentile : 7 KPH  
 50th Percentile : 25 KPH  
 85th Percentile : 42 KPH  
 95th Percentile : 48 KPH

Statistics Mean Speed(Average) : 26 KPH  
 15 KPH Pace Speed : 26-40 KPH  
 Number in Pace : 1212  
 Percent in Pace : 29.9%  
 Number of Vehicles > 40 KPH : 825  
 Percent of Vehicles > 40 KPH : 20.3%











# City of Burlington

## Transportation Services

Site Code: 236260

Lampman Ave #5103

NB, SB														
Start Time	1	41	51	61	71	81	91	101	111	121	131	141	151	Total
	40	50	60	70	80	90	100	110	120	130	140	150	9999	
06/29/22	8	0	0	0	0	0	0	0	0	0	0	0	0	8
01:00	5	1	0	0	0	0	0	0	0	0	0	0	0	6
02:00	3	1	0	0	0	0	0	0	0	0	0	0	0	4
03:00	1	0	0	0	0	0	0	0	0	0	0	0	0	1
04:00	1	3	0	0	0	0	0	0	0	0	0	0	0	4
05:00	12	1	0	0	0	0	0	0	0	0	0	0	0	13
06:00	26	11	0	0	0	0	0	0	0	0	0	0	0	37
07:00	50	9	1	0	0	0	0	0	0	0	0	0	0	60
08:00	77	16	1	0	0	0	0	0	0	0	0	0	0	94
09:00	63	11	2	0	0	0	0	0	0	0	0	0	0	76
10:00	57	11	1	0	0	0	0	0	0	0	0	0	0	69
11:00	42	9	0	0	0	0	0	0	0	0	0	0	0	51
12 PM	68	9	0	0	0	0	0	0	0	0	0	0	0	77
13:00	71	12	2	0	0	0	0	0	0	0	0	0	1	86
14:00	74	8	0	0	0	0	0	0	0	0	0	0	0	82
15:00	78	18	1	0	0	0	0	0	0	0	0	0	0	97
16:00	120	17	3	0	0	0	0	0	0	0	0	0	0	140
17:00	131	18	3	0	0	0	0	0	0	0	0	0	0	152
18:00	93	12	1	0	0	0	0	0	0	0	0	0	0	106
19:00	65	5	2	0	0	0	0	0	0	0	0	0	0	72
20:00	60	6	0	0	0	0	0	0	0	0	0	0	0	66
21:00	51	8	0	0	0	0	0	0	0	0	0	0	0	59
22:00	21	6	0	0	0	0	0	0	0	0	0	0	0	27
23:00	16	2	0	0	0	0	0	0	0	0	0	0	0	18
<b>Total</b>	<b>1193</b>	<b>194</b>	<b>17</b>	<b>0</b>	<b>0</b>	<b>0</b>	<b>0</b>	<b>0</b>	<b>0</b>	<b>0</b>	<b>0</b>	<b>0</b>	<b>1</b>	<b>1405</b>





# City of Burlington

## Transportation Services

Site Code: 236260

Lampman Ave #5103

NB, SB	1	41	51	61	71	81	91	101	111	121	131	141	151	
Start Time	40	50	60	70	80	90	100	110	120	130	140	150	9999	Total
07/01/22	9	3	0	0	0	0	1	0	0	0	0	0	0	13
01:00	8	1	0	1	0	0	0	0	0	0	0	0	0	10
02:00	3	0	0	0	0	0	0	0	0	0	0	0	0	3
03:00	0	0	0	0	0	0	0	0	0	0	0	0	0	0
04:00	0	0	0	0	0	0	0	0	0	0	0	0	0	0
05:00	3	1	0	0	0	0	0	0	0	0	0	0	0	4
06:00	11	0	0	0	0	0	0	0	0	0	0	0	0	11
07:00	10	2	0	0	0	0	0	0	0	0	0	0	0	12
08:00	20	6	0	0	0	0	0	0	0	0	0	0	0	26
09:00	37	2	1	0	0	0	0	0	0	0	0	0	0	40
10:00	44	9	1	0	0	0	0	0	0	0	0	0	0	54
11:00	37	4	1	0	0	0	0	0	0	0	0	0	0	42
12 PM	42	5	1	0	0	0	0	0	0	0	0	0	0	48
13:00	47	4	0	0	0	0	0	0	0	0	0	0	0	51
14:00	56	6	0	0	0	0	0	0	0	0	0	0	0	62
15:00	45	6	2	0	0	0	0	0	0	0	0	0	0	53
16:00	39	7	1	0	0	0	0	0	0	0	0	0	0	47
17:00	28	8	1	0	0	0	0	0	0	0	0	0	0	37
18:00	35	9	1	0	0	0	0	0	0	0	0	0	0	45
19:00	*	*	*	*	*	*	*	*	*	*	*	*	*	*
20:00	*	*	*	*	*	*	*	*	*	*	*	*	*	*
21:00	*	*	*	*	*	*	*	*	*	*	*	*	*	*
22:00	*	*	*	*	*	*	*	*	*	*	*	*	*	*
23:00	*	*	*	*	*	*	*	*	*	*	*	*	*	*
Total	474	73	9	1	0	0	1	0	0	0	0	0	0	558
Grand Total	7107	1070	94	7	0	1	1	0	0	0	0	0	1	8281

15th Percentile : 6 KPH  
 50th Percentile : 23 KPH  
 85th Percentile : 39 KPH  
 95th Percentile : 47 KPH

Statistics Mean Speed(Average) : 24 KPH  
 15 KPH Pace Speed : 26-40 KPH  
 Number in Pace : 2665  
 Percent in Pace : 32.2%  
 Number of Vehicles > 40 KPH : 1174  
 Percent of Vehicles > 40 KPH : 14.2%

# City of Burlington

## Transportation Services

Site Code: 236260

Lampman Ave #5103

Start Time	20-Jun-22		Tue		Wed		Thu		Fri		Sat		Sun		Week Average		
	NB	SB	NB	SB	NB	SB	NB	SB	NB	SB	NB	SB	NB	SB	NB	SB	
12:00 AM	*	*	*	*	*	*	*	*	*	*	8	8	8	5	8	6	
01:00	*	*	*	*	*	*	*	*	*	*	6	5	5	3	6	4	
02:00	*	*	*	*	*	*	*	*	*	*	1	1	7	4	4	2	
03:00	*	*	*	*	*	*	*	*	*	*	1	2	3	3	2	2	
04:00	*	*	*	*	*	*	*	*	*	*	1	0	0	0	0	0	
05:00	*	*	*	*	*	*	*	*	*	*	4	5	0	1	2	3	
06:00	*	*	*	*	*	*	*	*	*	*	7	10	7	9	7	10	
07:00	*	*	*	*	*	*	*	*	*	*	10	12	9	15	10	14	
08:00	*	*	*	*	*	*	*	*	*	*	22	23	19	24	20	24	
09:00	*	*	*	*	*	*	*	*	*	*	28	36	21	27	24	32	
10:00	*	*	*	*	*	*	*	*	*	*	38	45	36	43	37	44	
11:00	*	*	*	*	*	*	*	*	*	*	42	33	49	48	46	40	
12:00 PM	*	*	*	*	*	*	*	*	*	*	60	38	48	44	54	41	
01:00	*	*	*	*	*	*	*	*	*	*	38	35	47	37	42	36	
02:00	*	*	*	*	*	*	*	*	*	*	39	35	36	43	38	39	
03:00	*	*	*	*	*	*	*	*	*	*	44	33	39	36	42	34	
04:00	*	*	*	*	*	*	*	*	*	*	31	40	49	59	40	50	
05:00	*	*	*	*	*	*	*	*	*	*	35	39	39	35	37	37	
06:00	*	*	*	*	*	*	*	*	*	40	36	35	30	64	43	46	36
07:00	*	*	*	*	*	*	*	*	*	22	31	23	30	29	35	25	32
08:00	*	*	*	*	*	*	*	*	*	29	26	24	19	31	21	28	22
09:00	*	*	*	*	*	*	*	*	*	23	21	20	16	17	29	20	22
10:00	*	*	*	*	*	*	*	*	*	12	8	12	11	19	15	14	11
11:00	*	*	*	*	*	*	*	*	*	12	7	9	11	11	11	11	10
Lane	0	0	0	0	0	0	0	0	0	138	129	538	517	593	590	563	551
Day	0		0		0		0		0	267		1055		1183		1114	
AM Peak	-	-	-	-	-	-	-	-	-	-	-	11:00	10:00	11:00	11:00	11:00	10:00
Vol.	-	-	-	-	-	-	-	-	-	-	-	42	45	49	48	46	44
PM Peak	-	-	-	-	-	-	-	-	-	18:00	18:00	12:00	16:00	18:00	16:00	12:00	16:00
Vol.	-	-	-	-	-	-	-	-	-	40	36	60	40	64	59	54	50

# City of Burlington

## Transportation Services

Site Code: 236260

Lampman Ave #5103

Start Time	27-Jun-22		Tue		Wed		Thu		Fri		Sat		Sun		Week Average	
	NB	SB	NB	SB	NB	SB	NB	SB	NB	SB	NB	SB	NB	SB	NB	SB
12:00 AM	4	3	0	3	4	4	3	2	9	3	*	*	*	*	4	3
01:00	1	2	2	1	2	4	2	1	6	3	*	*	*	*	3	2
02:00	1	1	0	1	3	1	1	3	1	2	*	*	*	*	1	2
03:00	0	0	0	0	1	0	0	0	0	0	*	*	*	*	0	0
04:00	1	3	0	3	0	4	1	2	0	0	*	*	*	*	0	2
05:00	7	8	3	11	4	7	4	6	2	2	*	*	*	*	4	7
06:00	12	34	10	24	10	23	8	25	4	5	*	*	*	*	9	22
07:00	20	38	17	49	14	39	20	31	3	7	*	*	*	*	15	33
08:00	<b>35</b>	<b>58</b>	<b>44</b>	<b>60</b>	<b>34</b>	<b>49</b>	<b>25</b>	<b>43</b>	9	13	*	*	*	*	<b>29</b>	<b>45</b>
09:00	35	46	24	36	26	42	24	35	15	19	*	*	*	*	25	36
10:00	28	26	23	33	26	35	28	20	<b>23</b>	<b>23</b>	*	*	*	*	26	27
11:00	31	23	18	33	21	24	<b>36</b>	32	20	16	*	*	*	*	25	26
12:00 PM	45	39	40	30	38	30	33	36	15	26	*	*	*	*	34	32
01:00	33	35	32	34	38	38	37	34	22	21	*	*	*	*	32	32
02:00	41	40	40	38	39	34	38	33	25	<b>28</b>	*	*	*	*	37	35
03:00	68	37	46	41	52	34	58	36	<b>27</b>	18	*	*	*	*	50	33
04:00	78	42	80	39	80	43	64	38	21	19	*	*	*	*	65	36
05:00	<b>81</b>	<b>45</b>	<b>84</b>	<b>47</b>	<b>87</b>	<b>47</b>	<b>79</b>	<b>61</b>	15	17	*	*	*	*	<b>69</b>	<b>43</b>
06:00	49	35	60	42	55	39	38	38	23	15	*	*	*	*	45	34
07:00	29	35	25	24	31	33	29	24	*	*	*	*	*	*	28	29
08:00	22	17	23	26	27	31	21	29	*	*	*	*	*	*	23	26
09:00	12	22	23	18	26	27	15	14	*	*	*	*	*	*	19	20
10:00	9	11	13	13	14	10	12	7	*	*	*	*	*	*	12	10
11:00	11	6	11	9	5	11	9	5	*	*	*	*	*	*	9	8
Lane	653	606	618	615	637	609	585	555	240	237	0	0	0	0	564	543
Day	1259		1233		1246		1140		477		0		0		1107	
AM Peak	08:00	08:00	08:00	08:00	08:00	08:00	11:00	08:00	10:00	10:00	-	-	-	-	08:00	08:00
Vol.	35	58	44	60	34	49	36	43	23	23	-	-	-	-	29	45
PM Peak	17:00	17:00	17:00	17:00	17:00	17:00	17:00	17:00	15:00	14:00	-	-	-	-	17:00	17:00
Vol.	81	45	84	47	87	47	79	61	27	28	-	-	-	-	69	43

Comb. Total	1259	1233	1246	1140	744	1055	1183	2221
ADT	ADT 1,162	AADT 1,095						







# City of Burlington

## Transportation Services

Site Code: 231170

Lampman Ave #5138

EB

Start Time	Bikes	Cars & Trailers	2 Axle Long	Buses	2 Axle 6 Tire	3 Axle Single	4 Axle Single	<5 Axl Double	5 Axle Double	>6 Axl Double	<6 Axl Multi	6 Axle Multi	>6 Axl Multi	Not Classed	Total
06/27/22	0	1	0	0	0	0	0	0	0	0	0	0	0	0	1
01:00	0	2	1	0	0	0	0	0	0	0	0	0	0	0	3
02:00	0	0	0	0	0	0	0	0	0	0	0	0	0	0	0
03:00	0	1	0	0	0	0	0	0	0	0	0	0	0	0	1
04:00	0	7	0	0	0	0	0	0	0	0	0	0	0	0	7
05:00	0	11	1	0	0	0	0	0	0	0	0	0	0	0	12
06:00	0	30	7	0	1	0	0	0	0	0	0	0	0	0	38
07:00	0	55	5	0	0	0	0	0	0	0	0	0	0	0	60
08:00	0	80	5	0	1	0	0	0	0	0	0	0	0	0	86
09:00	1	53	6	0	3	0	0	0	0	0	0	0	0	3	66
10:00	0	19	4	0	2	0	0	0	0	0	0	0	0	0	25
11:00	2	21	1	0	2	0	0	0	0	0	0	0	0	1	27
12 PM	2	30	5	1	0	0	0	1	0	0	0	0	0	1	40
13:00	0	39	2	0	1	0	0	0	0	0	0	0	0	0	42
14:00	2	34	5	0	1	0	0	0	0	0	0	0	0	1	43
15:00	0	21	0	0	2	0	0	0	0	0	0	0	0	0	23
16:00	0	29	1	0	1	0	0	0	0	0	0	0	0	2	33
17:00	0	40	2	0	0	0	0	0	0	0	0	0	0	0	42
18:00	0	26	1	1	1	0	0	0	0	0	0	0	0	0	29
19:00	3	13	1	0	0	0	0	0	0	0	0	0	0	3	20
20:00	0	10	0	0	0	0	0	0	0	0	0	0	0	0	10
21:00	1	10	0	0	0	0	0	0	0	0	0	0	0	0	11
22:00	0	5	0	0	0	0	0	0	0	0	0	0	0	0	5
23:00	0	2	0	0	0	0	0	0	0	0	0	0	0	0	2
Total	11	539	47	2	15	0	0	1	0	0	0	0	0	11	626
Percent	1.8%	86.1%	7.5%	0.3%	2.4%	0.0%	0.0%	0.2%	0.0%	0.0%	0.0%	0.0%	0.0%	1.8%	
AM Peak	11:00	08:00	06:00		09:00									09:00	
Vol.	2	80	7		3									3	
PM Peak	19:00	17:00	12:00	12:00	15:00			12:00						19:00	
Vol.	3	40	5	1	2			1						3	

# City of Burlington

## Transportation Services

Site Code: 231170

Lampman Ave #5138

EB

Start Time	Bikes	Cars & Trailers	2 Axle Long	Buses	2 Axle 6 Tire	3 Axle Single	4 Axle Single	<5 Axl Double	5 Axle Double	>6 Axl Double	<6 Axl Multi	6 Axle Multi	>6 Axl Multi	Not Classed	Total
06/28/22	0	2	0	0	0	0	0	0	0	0	0	0	0	0	2
01:00	1	0	0	0	0	0	0	0	0	0	0	0	0	0	1
02:00	0	1	0	0	0	0	0	0	0	0	0	0	0	0	1
03:00	0	0	0	0	0	0	0	0	0	0	0	0	0	0	0
04:00	0	3	0	0	0	0	0	0	0	0	0	0	0	0	3
05:00	0	11	0	0	0	0	0	0	0	0	0	0	0	0	11
06:00	0	27	9	0	0	0	0	0	0	0	0	0	0	0	36
07:00	0	69	4	0	1	0	0	0	0	0	0	0	0	0	74
08:00	1	75	9	1	1	0	0	0	0	0	0	0	0	2	89
09:00	0	48	4	0	1	0	0	0	0	0	0	0	0	1	54
10:00	0	26	2	0	2	0	0	0	0	0	0	0	0	0	30
11:00	0	28	2	0	1	0	0	0	0	0	0	0	0	0	31
12 PM	1	25	3	0	1	0	0	0	0	0	0	0	0	1	31
13:00	2	29	2	0	1	0	0	0	0	0	0	0	0	0	34
14:00	1	36	4	0	1	0	0	0	0	0	0	0	0	1	43
15:00	0	22	2	0	2	0	0	1	0	0	0	0	0	2	29
16:00	2	31	3	0	3	0	0	0	0	0	0	0	0	1	40
17:00	0	43	5	0	1	0	0	0	0	0	0	0	0	0	49
18:00	1	36	1	0	0	0	0	1	0	0	0	0	0	1	40
19:00	0	21	1	0	0	0	0	0	0	0	0	0	0	1	23
20:00	0	21	2	0	0	0	0	0	0	0	0	0	0	0	23
21:00	0	21	0	0	0	0	0	0	0	0	0	0	0	0	21
22:00	1	10	0	0	0	0	0	0	0	0	0	0	0	0	11
23:00	0	5	0	0	0	0	0	0	0	0	0	0	0	0	5
Total	10	590	53	1	15	0	0	2	0	0	0	0	0	10	681
Percent	1.5%	86.6%	7.8%	0.1%	2.2%	0.0%	0.0%	0.3%	0.0%	0.0%	0.0%	0.0%	0.0%	1.5%	
AM Peak	01:00	08:00	06:00	08:00	10:00									08:00	
Vol.	1	75	9	1	2									2	
PM Peak	13:00	17:00	17:00		16:00			15:00						15:00	
Vol.	2	43	5		3			1						2	



# City of Burlington

## Transportation Services

Site Code: 231170

Lampman Ave #5138

EB

Start Time	Bikes	Cars & Trailers	2 Axle Long	Buses	2 Axle 6 Tire	3 Axle Single	4 Axle Single	<5 Axl Double	5 Axle Double	>6 Axl Double	<6 Axl Multi	6 Axle Multi	>6 Axl Multi	Not Classed	Total
06/29/22	0	0	0	0	0	0	0	0	0	0	0	0	0	0	0
01:00	1	2	0	0	0	0	0	0	0	0	0	0	0	0	3
02:00	0	2	0	0	0	0	0	0	0	0	0	0	0	0	2
03:00	0	1	0	0	0	0	0	0	0	0	0	0	0	0	1
04:00	0	5	0	0	0	0	0	0	0	0	0	0	0	0	5
05:00	0	12	0	0	0	0	0	0	0	0	0	0	0	0	12
06:00	0	26	7	0	0	0	0	0	0	0	0	0	0	0	33
07:00	0	58	7	0	0	0	0	0	0	0	0	0	0	0	65
08:00	0	59	7	0	2	0	0	0	0	0	0	0	0	2	70
09:00	0	44	2	0	2	0	0	0	0	0	0	0	0	0	48
10:00	2	30	4	1	1	0	0	0	0	0	0	0	0	0	38
11:00	1	21	3	0	1	0	0	0	0	0	0	0	0	1	27
12 PM	1	32	6	0	0	0	0	0	0	0	0	0	0	0	39
13:00	1	36	6	0	1	0	0	1	0	0	0	0	0	0	45
14:00	0	35	1	0	2	0	0	0	0	0	0	0	0	1	39
15:00	0	29	5	0	3	0	0	0	0	0	0	0	0	0	37
16:00	1	40	3	0	3	0	0	0	0	0	0	0	0	2	49
17:00	0	30	1	0	0	0	0	0	0	0	0	0	0	2	33
18:00	1	25	2	0	2	0	0	0	0	0	0	0	0	2	32
19:00	1	26	0	0	3	0	0	0	0	0	0	0	0	1	31
20:00	1	25	1	0	1	0	0	0	0	0	0	0	0	0	28
21:00	0	15	0	0	0	0	0	0	0	0	0	0	0	0	15
22:00	0	11	0	0	0	0	0	0	0	0	0	0	0	0	11
23:00	0	7	0	0	0	0	0	0	0	0	0	0	0	0	7
Total	10	571	55	1	21	0	0	1	0	0	0	0	0	11	670
Percent	1.5%	85.2%	8.2%	0.1%	3.1%	0.0%	0.0%	0.1%	0.0%	0.0%	0.0%	0.0%	0.0%	1.6%	
AM Peak	10:00	08:00	06:00	10:00	08:00									08:00	
Vol.	2	59	7	1	2									2	
PM Peak	12:00	16:00	12:00		15:00			13:00						16:00	
Vol.	1	40	6		3			1						2	





























# City of Burlington

## Transportation Services

Site Code: 231170

Lampman Ave #5138

EB, WB

Start Time	Bikes	Cars & Trailers	2 Axle Long	Buses	2 Axle 6 Tire	3 Axle Single	4 Axle Single	<5 Axl Double	5 Axle Double	>6 Axl Double	<6 Axl Multi	6 Axle Multi	>6 Axl Multi	Not Classed	Total
06/27/22	0	5	0	0	0	0	0	0	0	0	0	0	0	0	5
01:00	0	4	1	0	0	0	0	0	0	0	0	0	0	0	5
02:00	0	2	0	0	0	0	0	0	0	0	0	0	0	0	2
03:00	0	1	0	0	0	0	0	0	0	0	0	0	0	0	1
04:00	0	7	0	0	0	0	0	0	0	0	0	0	0	1	8
05:00	0	12	1	0	0	0	0	0	0	0	0	0	0	0	13
06:00	0	34	7	0	1	0	0	0	0	0	0	0	0	1	43
07:00	0	56	6	0	1	0	0	0	0	0	0	0	0	0	63
08:00	2	88	5	1	2	0	0	0	0	0	0	0	0	0	98
09:00	1	68	7	0	4	0	0	0	0	0	0	0	0	4	84
10:00	0	32	6	0	4	0	0	0	0	0	0	0	0	1	43
11:00	2	33	4	0	3	0	0	0	0	0	0	0	0	4	46
12 PM	2	53	7	1	2	0	0	1	0	0	0	0	0	3	69
13:00	0	58	3	0	1	0	0	0	0	0	0	0	0	4	66
14:00	2	47	9	0	3	0	0	0	0	0	0	0	0	7	68
15:00	0	62	2	0	2	0	0	0	0	0	0	0	0	10	76
16:00	0	75	2	0	4	0	0	0	0	0	0	0	0	5	86
17:00	0	75	7	0	0	0	0	0	0	0	0	0	0	8	90
18:00	0	47	2	1	2	0	0	0	0	0	0	0	0	2	54
19:00	3	19	1	0	0	0	0	0	0	0	0	0	0	6	29
20:00	0	15	0	0	0	0	0	0	0	0	0	0	0	2	17
21:00	1	13	2	0	0	0	0	0	0	0	0	0	0	2	18
22:00	0	7	0	0	0	0	0	0	0	0	0	0	0	2	9
23:00	1	5	0	0	0	0	0	0	0	0	0	0	0	1	7
Total	14	818	72	3	29	0	0	1	0	0	0	0	0	63	1000
Percent	1.4%	81.8%	7.2%	0.3%	2.9%	0.0%	0.0%	0.1%	0.0%	0.0%	0.0%	0.0%	0.0%	6.3%	
AM Peak	08:00	08:00	06:00	08:00	09:00									09:00	
Vol.	2	88	7	1	4									4	
PM Peak	19:00	16:00	14:00	12:00	16:00			12:00						15:00	
Vol.	3	75	9	1	4			1						10	

# City of Burlington

## Transportation Services

Site Code: 231170

Lampman Ave #5138

EB, WB

Start Time	Bikes	Cars & Trailers	2 Axle Long	Buses	2 Axle 6 Tire	3 Axle Single	4 Axle Single	<5 Axl Double	5 Axle Double	>6 Axl Double	<6 Axl Multi	6 Axle Multi	>6 Axl Multi	Not Classed	Total
06/28/22	0	3	0	0	0	0	0	0	0	0	0	0	0	0	3
01:00	1	0	0	0	0	0	0	0	0	0	0	0	0	0	1
02:00	0	1	0	0	0	0	0	0	0	0	0	0	0	0	1
03:00	0	0	0	0	0	0	0	0	0	0	0	0	0	0	0
04:00	0	3	0	0	0	0	0	0	0	0	0	0	0	0	3
05:00	0	11	0	0	0	0	0	0	0	0	0	0	0	0	11
06:00	0	27	9	0	0	0	0	0	0	0	0	0	0	1	37
07:00	2	71	6	0	1	0	0	0	0	0	0	0	0	1	81
08:00	1	91	10	2	1	0	0	0	0	0	0	0	0	5	110
09:00	0	57	8	0	1	0	0	0	0	0	0	0	0	1	67
10:00	0	36	2	0	3	0	0	0	0	0	0	0	0	3	44
11:00	0	38	2	0	3	0	0	0	0	0	0	0	0	1	44
12 PM	2	42	5	0	3	0	0	0	0	0	0	0	0	5	57
13:00	2	48	5	0	1	0	0	0	0	0	0	0	0	2	58
14:00	2	57	7	0	1	0	0	0	0	0	0	0	0	1	68
15:00	0	45	3	0	4	0	0	1	0	0	0	0	0	6	59
16:00	3	80	10	1	5	0	0	0	0	0	0	0	0	8	107
17:00	0	92	12	0	1	0	0	0	0	0	0	0	0	7	112
18:00	1	71	3	0	0	0	0	1	0	0	0	0	0	2	78
19:00	0	28	4	0	0	0	0	0	0	0	0	0	0	6	38
20:00	0	39	3	0	0	0	0	0	0	0	0	0	0	6	48
21:00	0	30	3	0	0	0	0	0	0	0	0	0	0	2	35
22:00	1	20	0	0	0	0	0	0	0	0	0	0	0	1	22
23:00	0	11	1	0	0	0	0	0	0	0	0	0	0	1	13
Total	15	901	93	3	24	0	0	2	0	0	0	0	0	59	1097
Percent	1.4%	82.1%	8.5%	0.3%	2.2%	0.0%	0.0%	0.2%	0.0%	0.0%	0.0%	0.0%	0.0%	5.4%	
AM Peak	07:00	08:00	08:00	08:00	10:00									08:00	
Vol.	2	91	10	2	3									5	
PM Peak	16:00	17:00	17:00	16:00	16:00			15:00						16:00	
Vol.	3	92	12	1	5			1						8	



# City of Burlington

## Transportation Services

Site Code: 231170

Lampman Ave #5138

EB, WB

Start Time	Bikes	Cars & Trailers	2 Axle Long	Buses	2 Axle 6 Tire	3 Axle Single	4 Axle Single	<5 Axl Double	5 Axle Double	>6 Axl Double	<6 Axl Multi	6 Axle Multi	>6 Axl Multi	Not Classed	Total
06/29/22	0	2	0	0	0	0	0	0	0	0	0	0	0	0	2
01:00	1	3	0	0	0	0	0	0	0	0	0	0	0	0	4
02:00	0	5	0	0	0	0	0	0	0	0	0	0	0	0	5
03:00	0	2	0	0	0	0	0	0	0	0	0	0	0	0	2
04:00	0	5	1	0	0	0	0	0	0	0	0	0	0	0	6
05:00	0	12	0	0	0	0	0	0	0	0	0	0	0	0	12
06:00	0	27	7	0	0	0	0	0	0	0	0	0	0	0	34
07:00	0	63	9	0	0	0	0	0	0	0	0	0	0	1	73
08:00	2	69	8	0	3	0	0	0	0	0	0	0	0	6	88
09:00	0	55	2	0	3	0	0	0	0	0	0	0	0	1	61
10:00	2	50	5	1	2	0	0	0	0	0	0	0	0	1	61
11:00	1	29	6	0	2	0	0	0	0	0	0	0	0	1	39
12 PM	1	51	8	0	1	0	0	0	0	0	0	0	0	7	68
13:00	1	59	7	0	1	0	0	1	0	0	0	0	0	2	71
14:00	1	57	1	1	3	0	0	0	0	0	0	0	0	7	70
15:00	0	59	7	1	5	0	0	0	0	0	0	0	0	2	74
16:00	1	98	8	0	3	0	0	0	0	0	0	0	0	6	116
17:00	0	74	6	1	0	0	0	0	0	0	0	0	0	8	89
18:00	1	46	5	0	2	0	0	0	0	0	0	0	0	6	60
19:00	1	42	0	0	3	0	0	0	0	0	0	0	0	1	47
20:00	1	38	1	0	1	0	0	0	0	0	0	0	0	5	46
21:00	0	29	1	0	0	0	0	0	0	0	0	0	0	2	32
22:00	0	27	0	0	1	0	0	0	0	0	0	0	0	0	28
23:00	0	13	0	0	0	0	0	0	0	0	0	0	0	2	15
Total	13	915	82	4	30	0	0	1	0	0	0	0	0	58	1103
Percent	1.2%	83.0%	7.4%	0.4%	2.7%	0.0%	0.0%	0.1%	0.0%	0.0%	0.0%	0.0%	0.0%	5.3%	
AM Peak	08:00	08:00	07:00	10:00	08:00									08:00	
Vol.	2	69	9	1	3									6	
PM Peak	12:00	16:00	12:00	14:00	15:00			13:00						17:00	
Vol.	1	98	8	1	5			1						8	





















# City of Burlington

## Transportation Services

Site Code: 231170

Lampman Ave #5138

**EB**

Start Time	1 40	41 50	51 60	61 70	71 80	81 90	91 100	101 110	111 120	121 130	131 140	141 150	151 9999	Total
07/01/22	4	0	0	0	0	0	0	0	0	0	0	0	0	4
01:00	1	0	0	0	0	0	0	0	0	0	0	0	0	1
02:00	0	0	0	0	0	0	0	0	0	0	0	0	0	0
03:00	1	0	0	0	0	0	0	0	0	0	0	0	0	1
04:00	1	0	0	0	0	0	0	0	0	0	0	0	0	1
05:00	3	0	0	0	0	0	0	0	0	0	0	0	0	3
06:00	7	0	0	0	0	0	0	0	0	0	0	0	0	7
07:00	11	0	0	0	0	0	0	0	0	0	0	0	0	11
08:00	20	0	0	0	0	0	0	0	0	0	0	0	0	20
09:00	20	0	0	0	0	0	0	0	0	0	0	0	0	20
10:00	14	0	0	0	0	0	0	0	0	0	0	0	0	14
11:00	2	0	0	0	0	0	0	0	0	0	0	0	0	2
12 PM	24	0	0	0	0	0	0	0	0	0	0	0	0	24
13:00	39	0	0	0	0	0	0	0	0	0	0	0	0	39
14:00	33	0	0	0	0	0	0	0	0	0	0	0	0	33
15:00	20	1	0	0	0	0	0	0	0	0	0	0	0	21
16:00	26	0	0	0	0	0	0	0	0	0	0	0	0	26
17:00	23	1	0	0	0	0	0	0	0	0	0	0	0	24
18:00	17	0	0	0	0	0	0	0	0	0	0	0	0	17
19:00	13	0	0	0	0	0	0	0	0	0	0	0	0	13
20:00	*	*	*	*	*	*	*	*	*	*	*	*	*	*
21:00	*	*	*	*	*	*	*	*	*	*	*	*	*	*
22:00	*	*	*	*	*	*	*	*	*	*	*	*	*	*
23:00	*	*	*	*	*	*	*	*	*	*	*	*	*	*
<b>Total</b>	<b>279</b>	<b>2</b>	<b>0</b>	<b>0</b>	<b>0</b>	<b>0</b>	<b>0</b>	<b>0</b>	<b>0</b>	<b>0</b>	<b>0</b>	<b>0</b>	<b>0</b>	<b>281</b>
<b>Grand Total</b>	<b>3874</b>	<b>15</b>	<b>0</b>	<b>1</b>	<b>1</b>	<b>0</b>	<b>0</b>	<b>0</b>	<b>0</b>	<b>0</b>	<b>0</b>	<b>0</b>	<b>0</b>	<b>3891</b>

15th Percentile : 6 KPH  
 50th Percentile : 20 KPH  
 85th Percentile : 34 KPH  
 95th Percentile : 38 KPH

Statistics      Mean Speed(Average) : 21 KPH  
                   15 KPH Pace Speed : 1-15 KPH  
                   Number in Pace : 1453  
                   Percent in Pace : 37.3%  
 Number of Vehicles > 40 KPH : 17  
 Percent of Vehicles > 40 KPH : 0.4%

















# City of Burlington

## Transportation Services

Site Code: 231170

Lampman Ave #5138

WB	Start Time	1	41	51	61	71	81	91	101	111	121	131	141	151	Total
		40	50	60	70	80	90	100	110	120	130	140	150	9999	
	07/01/22	9	0	0	0	0	0	0	0	0	0	0	0	0	9
	01:00	4	0	0	0	0	0	0	0	0	0	0	0	0	4
	02:00	0	0	0	0	0	0	0	0	0	0	0	0	0	0
	03:00	1	0	0	0	0	0	0	0	0	0	0	0	0	1
	04:00	1	0	0	0	0	0	0	0	0	0	0	0	0	1
	05:00	1	0	0	0	0	0	0	0	0	0	0	0	0	1
	06:00	1	0	0	0	0	0	0	0	0	0	0	0	0	1
	07:00	1	0	0	0	0	0	0	0	0	0	0	0	0	1
	08:00	7	0	0	0	0	0	0	0	0	0	0	0	0	7
	09:00	8	0	0	0	0	0	0	0	0	0	0	0	0	8
	10:00	6	0	0	0	0	0	0	0	0	0	0	0	0	6
	11:00	2	0	0	0	0	0	0	0	0	0	0	0	0	2
	12 PM	6	0	0	0	0	0	0	0	0	0	0	0	0	6
	13:00	15	0	0	0	0	0	0	0	0	0	0	0	0	15
	14:00	16	0	0	0	0	0	0	0	0	0	0	0	0	16
	15:00	18	0	0	0	0	0	0	0	0	0	0	0	0	18
	16:00	16	0	0	0	0	0	0	0	0	0	0	0	0	16
	17:00	21	0	0	0	0	0	0	0	0	0	0	0	0	21
	18:00	18	0	0	0	0	0	0	0	0	0	0	0	0	18
	19:00	10	0	0	0	0	0	0	0	0	0	0	0	0	10
	20:00	*	*	*	*	*	*	*	*	*	*	*	*	*	*
	21:00	*	*	*	*	*	*	*	*	*	*	*	*	*	*
	22:00	*	*	*	*	*	*	*	*	*	*	*	*	*	*
	23:00	*	*	*	*	*	*	*	*	*	*	*	*	*	*
	Total	161	0	0	0	0	0	0	0	0	0	0	0	0	161
	Grand Total	2353	67	2	1	0	0	0	0	0	0	0	0	0	2423

15th Percentile : 6 KPH  
 50th Percentile : 20 KPH  
 85th Percentile : 35 KPH  
 95th Percentile : 39 KPH

Statistics  
 Mean Speed(Average) : 21 KPH  
 15 KPH Pace Speed : 26-40 KPH  
 Number in Pace : 882  
 Percent in Pace : 36.4%  
 Number of Vehicles > 40 KPH : 70  
 Percent of Vehicles > 40 KPH : 2.9%

















# City of Burlington

## Transportation Services

Site Code: 231170

Lampman Ave #5138

EB, WB															
Start Time	1	41	51	61	71	81	91	101	111	121	131	141	151	9999	Total
	40	50	60	70	80	90	100	110	120	130	140	150			
07/01/22	13	0	0	0	0	0	0	0	0	0	0	0	0	0	13
01:00	5	0	0	0	0	0	0	0	0	0	0	0	0	0	5
02:00	0	0	0	0	0	0	0	0	0	0	0	0	0	0	0
03:00	2	0	0	0	0	0	0	0	0	0	0	0	0	0	2
04:00	2	0	0	0	0	0	0	0	0	0	0	0	0	0	2
05:00	4	0	0	0	0	0	0	0	0	0	0	0	0	0	4
06:00	8	0	0	0	0	0	0	0	0	0	0	0	0	0	8
07:00	12	0	0	0	0	0	0	0	0	0	0	0	0	0	12
08:00	27	0	0	0	0	0	0	0	0	0	0	0	0	0	27
09:00	28	0	0	0	0	0	0	0	0	0	0	0	0	0	28
10:00	20	0	0	0	0	0	0	0	0	0	0	0	0	0	20
11:00	4	0	0	0	0	0	0	0	0	0	0	0	0	0	4
12 PM	30	0	0	0	0	0	0	0	0	0	0	0	0	0	30
13:00	54	0	0	0	0	0	0	0	0	0	0	0	0	0	54
14:00	49	0	0	0	0	0	0	0	0	0	0	0	0	0	49
15:00	38	1	0	0	0	0	0	0	0	0	0	0	0	0	39
16:00	42	0	0	0	0	0	0	0	0	0	0	0	0	0	42
17:00	44	1	0	0	0	0	0	0	0	0	0	0	0	0	45
18:00	35	0	0	0	0	0	0	0	0	0	0	0	0	0	35
19:00	23	0	0	0	0	0	0	0	0	0	0	0	0	0	23
20:00	*	*	*	*	*	*	*	*	*	*	*	*	*	*	*
21:00	*	*	*	*	*	*	*	*	*	*	*	*	*	*	*
22:00	*	*	*	*	*	*	*	*	*	*	*	*	*	*	*
23:00	*	*	*	*	*	*	*	*	*	*	*	*	*	*	*
Total	440	2	0	0	0	0	0	0	0	0	0	0	0	0	442
Grand Total	6227	82	2	2	1	0	0	0	0	0	0	0	0	0	6314

15th Percentile : 6 KPH  
 50th Percentile : 20 KPH  
 85th Percentile : 34 KPH  
 95th Percentile : 38 KPH

Statistics  
 Mean Speed(Average) : 21 KPH  
 15 KPH Pace Speed : 26-40 KPH  
 Number in Pace : 2335  
 Percent in Pace : 37.0%  
 Number of Vehicles > 40 KPH : 87  
 Percent of Vehicles > 40 KPH : 1.4%

# City of Burlington

## Transportation Services

Site Code: 231170

Lampman Ave #5138

Start Time	20-Jun-22		Tue		Wed		Thu		Fri		Sat		Sun		Week Average	
	EB	WB	EB	WB	EB	WB	EB	WB	EB	WB	EB	WB	EB	WB	EB	WB
12:00 AM	*	*	*	*	*	*	*	*	*	*	4	10	8	9	6	10
01:00	*	*	*	*	*	*	*	*	*	*	3	3	3	5	3	4
02:00	*	*	*	*	*	*	*	*	*	*	2	5	1	5	2	5
03:00	*	*	*	*	*	*	*	*	*	*	2	2	1	5	2	4
04:00	*	*	*	*	*	*	*	*	*	*	0	1	4	3	2	2
05:00	*	*	*	*	*	*	*	*	*	*	4	1	3	1	4	1
06:00	*	*	*	*	*	*	*	*	*	*	12	4	7	0	10	2
07:00	*	*	*	*	*	*	*	*	*	*	16	2	15	5	16	4
08:00	*	*	*	*	*	*	*	*	*	*	24	12	20	5	22	8
09:00	*	*	*	*	*	*	*	*	*	*	48	15	37	7	42	11
10:00	*	*	*	*	*	*	*	*	*	*	43	16	53	13	48	14
11:00	*	*	*	*	*	*	*	*	*	*	44	36	45	23	44	30
12:00 PM	*	*	*	*	*	*	*	*	*	*	49	37	59	28	54	32
01:00	*	*	*	*	*	*	*	*	*	*	44	29	33	20	38	24
02:00	*	*	*	*	*	*	*	*	*	*	34	22	37	17	36	20
03:00	*	*	*	*	*	*	*	*	*	*	40	32	31	13	36	22
04:00	*	*	*	*	*	*	*	*	*	*	31	26	39	25	35	26
05:00	*	*	*	*	*	*	*	*	*	*	42	30	32	23	37	26
06:00	*	*	*	*	*	*	*	*	*	*	23	17	31	24	27	20
07:00	*	*	*	*	*	*	*	*	25	28	32	9	28	24	28	20
08:00	*	*	*	*	*	*	*	*	19	20	14	14	19	25	17	20
09:00	*	*	*	*	*	*	*	*	13	11	13	13	19	12	15	12
10:00	*	*	*	*	*	*	*	*	5	11	10	11	11	11	9	11
11:00	*	*	*	*	*	*	*	*	3	7	7	10	7	12	6	10
Lane	0	0	0	0	0	0	0	0	65	77	541	357	543	315	539	338
Day	0	0	0	0	0	0	0	0	142	142	898	898	858	858	877	877
AM Peak	-	-	-	-	-	-	-	-	-	-	09:00	11:00	10:00	11:00	10:00	11:00
Vol.	-	-	-	-	-	-	-	-	-	-	48	36	53	23	48	30
PM Peak	-	-	-	-	-	-	-	-	19:00	19:00	12:00	12:00	12:00	12:00	12:00	12:00
Vol.	-	-	-	-	-	-	-	-	25	28	49	37	59	28	54	32

# City of Burlington

## Transportation Services

Site Code: 231170

Lampman Ave #5138

Start Time	27-Jun-22		Tue		Wed		Thu		Fri		Sat		Sun		Week Average	
	EB	WB	EB	WB	EB	WB	EB	WB	EB	WB	EB	WB	EB	WB	EB	WB
12:00 AM	1	4	2	1	0	2	1	2	3	8	*	*	*	*	1	3
01:00	3	2	1	0	3	1	2	2	1	3	*	*	*	*	2	2
02:00	0	2	1	0	2	3	0	1	0	0	*	*	*	*	1	1
03:00	1	0	0	0	1	1	2	0	1	1	*	*	*	*	1	0
04:00	7	1	3	0	4	1	3	0	1	1	*	*	*	*	4	1
05:00	12	1	10	0	11	0	9	0	3	1	*	*	*	*	9	0
06:00	36	5	31	1	29	1	24	1	6	1	*	*	*	*	25	2
07:00	58	3	65	6	57	7	40	2	9	1	*	*	*	*	46	4
08:00	82	12	78	18	62	16	54	9	17	6	*	*	*	*	59	12
09:00	63	17	47	11	42	11	42	12	17	7	*	*	*	*	42	12
10:00	24	17	26	12	34	20	22	15	12	5	*	*	*	*	24	14
11:00	26	18	27	11	24	11	28	14	2	2	*	*	*	*	21	11
12:00 PM	38	28	27	23	34	26	32	9	20	5	*	*	*	*	30	18
01:00	40	23	30	21	40	23	37	27	33	13	*	*	*	*	36	21
02:00	41	24	38	22	34	27	29	18	28	14	*	*	*	*	34	21
03:00	22	51	25	26	33	33	29	33	18	15	*	*	*	*	25	32
04:00	32	51	35	59	43	59	35	33	22	14	*	*	*	*	33	43
05:00	40	46	43	55	29	49	33	31	20	18	*	*	*	*	33	40
06:00	28	24	35	33	28	25	33	28	15	15	*	*	*	*	28	25
07:00	19	9	20	13	27	14	25	16	11	9	*	*	*	*	20	12
08:00	10	7	20	22	25	16	18	17	*	*	*	*	*	*	18	16
09:00	11	7	18	12	13	15	11	9	*	*	*	*	*	*	13	11
10:00	5	4	10	10	10	15	8	12	*	*	*	*	*	*	8	10
11:00	2	5	4	7	6	7	3	12	*	*	*	*	*	*	4	8
Lane	601	361	596	363	591	383	520	303	239	139	0	0	0	0	517	319
Day	962		959		974		823		378		0		0		836	
AM Peak	08:00	11:00	08:00	08:00	08:00	10:00	08:00	10:00	08:00	00:00	-	-	-	-	08:00	10:00
Vol.	82	18	78	18	62	20	54	15	17	8	-	-	-	-	59	14
PM Peak	14:00	15:00	17:00	16:00	16:00	16:00	13:00	15:00	13:00	17:00	-	-	-	-	13:00	16:00
Vol.	41	51	43	59	43	59	37	33	33	18	-	-	-	-	36	43

Comb. Total	962	959	974	823	520	898	858	1713
ADT	ADT 890	AADT 838						







































































# City of Burlington

## Transportation Services

Site Code: 236420

McCoy Ave #1817

**NB**

Start Time	1 40	41 50	51 60	61 70	71 80	81 90	91 100	101 110	111 120	121 130	131 140	141 150	151 9999	Total
07/01/22	3	0	0	0	0	0	0	0	0	0	0	0	0	3
01:00	1	0	0	0	0	0	0	0	0	0	0	0	0	1
02:00	0	0	0	0	0	0	0	0	0	0	0	0	0	0
03:00	1	1	0	0	0	0	0	0	0	0	0	0	0	2
04:00	0	0	0	0	0	0	0	0	0	0	0	0	0	0
05:00	0	0	0	0	0	0	0	0	0	0	0	0	0	0
06:00	1	0	0	0	0	0	0	0	0	0	0	0	0	1
07:00	3	0	0	0	0	0	0	0	0	0	0	0	0	3
08:00	1	1	0	0	0	0	0	0	0	0	0	0	0	2
09:00	4	0	0	0	0	0	0	0	0	0	0	0	0	4
10:00	4	0	0	0	0	0	0	0	0	0	0	0	0	4
11:00	8	0	0	0	0	0	0	0	0	0	0	0	0	8
12 PM	5	1	0	0	0	0	0	0	0	0	0	0	0	6
13:00	6	0	0	0	0	0	0	0	0	0	0	0	0	6
14:00	9	2	0	0	0	0	0	0	0	0	0	0	0	11
15:00	6	0	0	0	0	0	0	0	0	0	0	0	0	6
16:00	5	0	0	0	0	0	0	0	0	0	0	0	0	5
17:00	6	0	0	0	0	0	0	0	0	0	0	0	0	6
18:00	6	3	0	0	0	0	0	0	0	0	0	0	0	9
19:00	*	*	*	*	*	*	*	*	*	*	*	*	*	*
20:00	*	*	*	*	*	*	*	*	*	*	*	*	*	*
21:00	*	*	*	*	*	*	*	*	*	*	*	*	*	*
22:00	*	*	*	*	*	*	*	*	*	*	*	*	*	*
23:00	*	*	*	*	*	*	*	*	*	*	*	*	*	*
<b>Total</b>	<b>69</b>	<b>8</b>	<b>0</b>	<b>0</b>	<b>0</b>	<b>0</b>	<b>0</b>	<b>0</b>	<b>0</b>	<b>0</b>	<b>0</b>	<b>0</b>	<b>0</b>	<b>77</b>
<b>Grand Total</b>	<b>1215</b>	<b>115</b>	<b>6</b>	<b>0</b>	<b>0</b>	<b>1</b>	<b>0</b>	<b>0</b>	<b>0</b>	<b>0</b>	<b>0</b>	<b>0</b>	<b>0</b>	<b>1337</b>

15th Percentile : 6 KPH  
 50th Percentile : 22 KPH  
 85th Percentile : 37 KPH  
 95th Percentile : 44 KPH

Statistics  
 Mean Speed(Average) : 23 KPH  
 15 KPH Pace Speed : 1-15 KPH  
 Number in Pace : 456  
 Percent in Pace : 34.1%  
 Number of Vehicles > 40 KPH : 122  
 Percent of Vehicles > 40 KPH : 9.1%

















# City of Burlington

## Transportation Services

Site Code: 236420

McCoy Ave #1817

SB

Start Time	1 40	41 50	51 60	61 70	71 80	81 90	91 100	101 110	111 120	121 130	131 140	141 150	151 9999	Total
07/01/22	4	0	0	0	0	0	0	0	0	0	0	0	0	4
01:00	1	0	0	0	0	0	0	0	0	0	0	0	0	1
02:00	0	0	0	0	0	0	0	0	0	0	0	0	0	0
03:00	2	0	0	0	0	0	0	0	0	0	0	0	0	2
04:00	0	0	0	0	0	0	0	0	0	0	0	0	0	0
05:00	1	0	0	0	0	0	0	0	0	0	0	0	0	1
06:00	0	0	0	0	0	0	0	0	0	0	0	0	0	0
07:00	2	0	0	0	0	0	0	0	0	0	0	0	0	2
08:00	3	0	0	0	0	0	0	0	0	0	0	0	0	3
09:00	5	0	0	0	0	0	0	0	0	0	0	0	0	5
10:00	3	0	0	0	0	0	0	0	0	0	0	0	0	3
11:00	4	0	0	0	0	0	0	0	0	0	0	0	0	4
12 PM	1	0	0	0	0	0	0	0	0	0	0	0	0	1
13:00	5	0	0	0	0	0	0	0	0	0	0	0	0	5
14:00	7	0	0	0	0	0	0	0	0	0	0	0	0	7
15:00	6	1	0	0	0	0	0	0	0	0	0	0	0	7
16:00	8	1	0	0	0	0	0	0	0	0	0	0	0	9
17:00	0	1	0	0	0	0	0	0	0	0	0	0	0	1
18:00	9	1	0	0	0	0	0	0	0	0	0	0	0	10
19:00	*	*	*	*	*	*	*	*	*	*	*	*	*	*
20:00	*	*	*	*	*	*	*	*	*	*	*	*	*	*
21:00	*	*	*	*	*	*	*	*	*	*	*	*	*	*
22:00	*	*	*	*	*	*	*	*	*	*	*	*	*	*
23:00	*	*	*	*	*	*	*	*	*	*	*	*	*	*
Total	61	4	0	0	0	0	0	0	0	0	0	0	0	65
Grand Total	1082	85	2	0	0	0	0	0	0	0	0	0	0	1169

15th Percentile : 6 KPH  
 50th Percentile : 21 KPH  
 85th Percentile : 36 KPH  
 95th Percentile : 43 KPH

Statistics Mean Speed(Average) : 22 KPH  
 15 KPH Pace Speed : 1-15 KPH  
 Number in Pace : 406  
 Percent in Pace : 34.7%  
 Number of Vehicles > 40 KPH : 87  
 Percent of Vehicles > 40 KPH : 7.4%

















# City of Burlington

## Transportation Services

Site Code: 236420

McCoy Ave #1817

NB, SB	1	41	51	61	71	81	91	101	111	121	131	141	151	Total
Start Time	40	50	60	70	80	90	100	110	120	130	140	150	9999	
07/01/22	7	0	0	0	0	0	0	0	0	0	0	0	0	7
01:00	2	0	0	0	0	0	0	0	0	0	0	0	0	2
02:00	0	0	0	0	0	0	0	0	0	0	0	0	0	0
03:00	3	1	0	0	0	0	0	0	0	0	0	0	0	4
04:00	0	0	0	0	0	0	0	0	0	0	0	0	0	0
05:00	1	0	0	0	0	0	0	0	0	0	0	0	0	1
06:00	1	0	0	0	0	0	0	0	0	0	0	0	0	1
07:00	5	0	0	0	0	0	0	0	0	0	0	0	0	5
08:00	4	1	0	0	0	0	0	0	0	0	0	0	0	5
09:00	9	0	0	0	0	0	0	0	0	0	0	0	0	9
10:00	7	0	0	0	0	0	0	0	0	0	0	0	0	7
11:00	12	0	0	0	0	0	0	0	0	0	0	0	0	12
12 PM	6	1	0	0	0	0	0	0	0	0	0	0	0	7
13:00	11	0	0	0	0	0	0	0	0	0	0	0	0	11
14:00	16	2	0	0	0	0	0	0	0	0	0	0	0	18
15:00	12	1	0	0	0	0	0	0	0	0	0	0	0	13
16:00	13	1	0	0	0	0	0	0	0	0	0	0	0	14
17:00	6	1	0	0	0	0	0	0	0	0	0	0	0	7
18:00	15	4	0	0	0	0	0	0	0	0	0	0	0	19
19:00	*	*	*	*	*	*	*	*	*	*	*	*	*	*
20:00	*	*	*	*	*	*	*	*	*	*	*	*	*	*
21:00	*	*	*	*	*	*	*	*	*	*	*	*	*	*
22:00	*	*	*	*	*	*	*	*	*	*	*	*	*	*
23:00	*	*	*	*	*	*	*	*	*	*	*	*	*	*
Total	130	12	0	0	0	0	0	0	0	0	0	0	0	142
Grand Total	2297	200	8	0	0	1	0	0	0	0	0	0	0	2506

15th Percentile : 6 KPH  
 50th Percentile : 21 KPH  
 85th Percentile : 37 KPH  
 95th Percentile : 44 KPH

Statistics Mean Speed(Average) : 23 KPH  
 15 KPH Pace Speed : 26-40 KPH  
 Number in Pace : 861  
 Percent in Pace : 34.4%  
 Number of Vehicles > 40 KPH : 209  
 Percent of Vehicles > 40 KPH : 8.3%

# City of Burlington

## Transportation Services

Site Code: 236420

McCoy Ave #1817

Start Time	20-Jun-22		Tue		Wed		Thu		Fri		Sat		Sun		Week Average	
	NB	SB	NB	SB	NB	SB	NB	SB	NB	SB	NB	SB	NB	SB	NB	SB
12:00 AM	*	*	*	*	*	*	*	*	*	*	4	0	3	1	4	0
01:00	*	*	*	*	*	*	*	*	*	*	0	1	4	3	2	2
02:00	*	*	*	*	*	*	*	*	*	*	1	0	1	0	1	0
03:00	*	*	*	*	*	*	*	*	*	*	1	0	1	1	1	0
04:00	*	*	*	*	*	*	*	*	*	*	0	0	0	0	0	0
05:00	*	*	*	*	*	*	*	*	*	*	2	1	3	1	2	1
06:00	*	*	*	*	*	*	*	*	*	*	3	1	3	3	3	2
07:00	*	*	*	*	*	*	*	*	*	*	6	7	3	0	4	4
08:00	*	*	*	*	*	*	*	*	*	*	12	3	11	8	12	6
09:00	*	*	*	*	*	*	*	*	*	*	12	10	9	11	10	10
10:00	*	*	*	*	*	*	*	*	*	*	9	11	12	11	10	11
11:00	*	*	*	*	*	*	*	*	*	*	10	11	19	7	14	9
12:00 PM	*	*	*	*	*	*	*	*	*	*	10	11	21	21	16	16
01:00	*	*	*	*	*	*	*	*	*	*	13	14	19	12	16	13
02:00	*	*	*	*	*	*	*	*	*	*	12	9	17	15	14	12
03:00	*	*	*	*	*	*	*	*	*	*	12	19	8	16	10	18
04:00	*	*	*	*	*	*	*	*	*	*	16	14	17	17	16	16
05:00	*	*	*	*	*	*	*	*	*	*	7	12	16	16	12	14
06:00	*	*	*	*	*	*	*	*	*	10	22	12	8	7	15	15
07:00	*	*	*	*	*	*	*	*	*	12	14	12	16	11	17	16
08:00	*	*	*	*	*	*	*	*	*	15	10	13	8	8	7	8
09:00	*	*	*	*	*	*	*	*	*	2	7	7	10	7	11	9
10:00	*	*	*	*	*	*	*	*	*	5	4	6	4	8	4	4
11:00	*	*	*	*	*	*	*	*	*	4	4	5	4	0	3	4
Lane	0	0	0	0	0	0	0	0	48	61	185	174	208	200	195	190
Day	0	0	0	0	0	0	0	0	109	109	359	359	408	408	385	385
AM Peak	-	-	-	-	-	-	-	-	-	-	08:00	10:00	11:00	09:00	11:00	10:00
Vol.	-	-	-	-	-	-	-	-	-	-	12	11	19	11	14	11
PM Peak	-	-	-	-	-	-	-	-	20:00	18:00	16:00	15:00	12:00	12:00	12:00	15:00
Vol.	-	-	-	-	-	-	-	-	15	22	16	19	21	21	16	18

# City of Burlington

## Transportation Services

Site Code: 236420

McCoy Ave #1817

Start Time	27-Jun-22		Tue		Wed		Thu		Fri		Sat		Sun		Week Average	
	NB	SB	NB	SB	NB	SB	NB	SB	NB	SB	NB	SB	NB	SB	NB	SB
12:00 AM	1	1	0	1	0	1	1	1	3	3	*	*	*	*	1	1
01:00	1	0	0	0	0	0	0	0	1	1	*	*	*	*	0	0
02:00	0	0	1	0	0	0	2	0	0	0	*	*	*	*	1	0
03:00	0	0	0	0	0	0	0	0	2	2	*	*	*	*	0	0
04:00	0	0	1	1	1	0	1	0	0	0	*	*	*	*	1	0
05:00	1	0	3	1	3	0	1	0	0	1	*	*	*	*	2	0
06:00	3	4	4	2	4	4	3	0	1	0	*	*	*	*	3	2
07:00	12	4	11	6	8	6	10	3	3	2	*	*	*	*	9	4
08:00	25	13	24	15	22	11	9	6	2	3	*	*	*	*	16	10
09:00	10	8	6	7	4	6	14	11	3	4	*	*	*	*	7	7
10:00	5	5	6	3	8	4	10	9	3	3	*	*	*	*	6	5
11:00	9	9	8	6	9	4	15	4	7	3	*	*	*	*	10	5
12:00 PM	11	11	6	12	13	8	7	10	5	1	*	*	*	*	8	8
01:00	8	7	18	10	9	13	11	6	5	4	*	*	*	*	10	8
02:00	10	12	10	6	13	13	14	9	9	6	*	*	*	*	11	9
03:00	16	11	24	10	18	9	10	14	5	6	*	*	*	*	15	10
04:00	19	15	18	10	13	15	11	9	4	8	*	*	*	*	13	11
05:00	16	20	15	20	19	17	20	11	5	1	*	*	*	*	15	14
06:00	9	19	15	16	11	13	22	15	8	9	*	*	*	*	13	14
07:00	15	14	11	11	9	9	15	15	*	*	*	*	*	*	12	12
08:00	4	5	15	10	11	9	3	8	*	*	*	*	*	*	8	8
09:00	1	4	3	6	6	6	9	8	*	*	*	*	*	*	5	6
10:00	3	9	3	4	4	4	4	2	*	*	*	*	*	*	4	5
11:00	2	3	2	2	3	3	3	3	*	*	*	*	*	*	2	3
Lane Day	181	174	204	159	188	155	195	144	66	57	0	0	0	0	172	142
AM Peak	08:00	08:00	08:00	08:00	08:00	08:00	11:00	09:00	11:00	09:00	-	-	-	-	08:00	08:00
Vol.	25	13	24	15	22	11	15	11	7	4	-	-	-	-	16	10
PM Peak	16:00	17:00	15:00	17:00	17:00	17:00	18:00	18:00	14:00	18:00	-	-	-	-	15:00	17:00
Vol.	19	20	24	20	19	17	22	15	9	9	-	-	-	-	15	14

Comb. Total	355	363	343	339	232	359	408	699
ADT	ADT 354	AADT 334						

# City of Burlington

## Transportation Services

Site Code: 236740

Porter St #5136

EB

Start Time	Bikes	Cars & Trailers	2 Axle Long	Buses	2 Axle 6 Tire	3 Axle Single	4 Axle Single	<5 Axl Double	5 Axle Double	>6 Axl Double	<6 Axl Multi	6 Axle Multi	>6 Axl Multi	Not Classed	Total
06/24/22	*	*	*	*	*	*	*	*	*	*	*	*	*	*	*
01:00	*	*	*	*	*	*	*	*	*	*	*	*	*	*	*
02:00	*	*	*	*	*	*	*	*	*	*	*	*	*	*	*
03:00	*	*	*	*	*	*	*	*	*	*	*	*	*	*	*
04:00	*	*	*	*	*	*	*	*	*	*	*	*	*	*	*
05:00	*	*	*	*	*	*	*	*	*	*	*	*	*	*	*
06:00	*	*	*	*	*	*	*	*	*	*	*	*	*	*	*
07:00	*	*	*	*	*	*	*	*	*	*	*	*	*	*	*
08:00	*	*	*	*	*	*	*	*	*	*	*	*	*	*	*
09:00	*	*	*	*	*	*	*	*	*	*	*	*	*	*	*
10:00	*	*	*	*	*	*	*	*	*	*	*	*	*	*	*
11:00	*	*	*	*	*	*	*	*	*	*	*	*	*	*	*
12 PM	*	*	*	*	*	*	*	*	*	*	*	*	*	*	*
13:00	*	*	*	*	*	*	*	*	*	*	*	*	*	*	*
14:00	*	*	*	*	*	*	*	*	*	*	*	*	*	*	*
15:00	*	*	*	*	*	*	*	*	*	*	*	*	*	*	*
16:00	*	*	*	*	*	*	*	*	*	*	*	*	*	*	*
17:00	*	*	*	*	*	*	*	*	*	*	*	*	*	*	*
18:00	*	*	*	*	*	*	*	*	*	*	*	*	*	*	*
19:00	0	1	0	0	0	0	0	0	0	0	0	0	0	0	1
20:00	0	4	0	0	0	0	0	0	0	0	0	0	0	1	5
21:00	0	3	0	0	0	0	0	0	0	0	0	0	0	0	3
22:00	0	2	0	0	0	0	0	0	0	0	0	0	0	2	4
23:00	0	0	0	0	0	0	0	0	0	0	0	0	0	0	0
Total	0	10	0	0	0	0	0	0	0	0	0	0	0	3	13
Percent	0.0%	76.9%	0.0%	0.0%	0.0%	0.0%	0.0%	0.0%	0.0%	0.0%	0.0%	0.0%	0.0%	23.1%	
AM Peak Vol.															
PM Peak Vol.		20:00 4												22:00 2	





















# City of Burlington

## Transportation Services

Site Code: 236740

Porter St #5136

WB

Start Time	Bikes	Cars & Trailers	2 Axle Long	Buses	2 Axle 6 Tire	3 Axle Single	4 Axle Single	<5 Axl Double	5 Axle Double	>6 Axl Double	<6 Axl Multi	6 Axle Multi	>6 Axl Multi	Not Classed	Total
06/25/22	0	0	0	0	0	0	0	0	0	0	0	0	0	0	0
01:00	0	0	0	0	0	0	0	0	0	0	0	0	0	0	0
02:00	0	0	0	0	0	0	0	0	0	0	0	0	0	0	0
03:00	0	0	0	0	0	0	0	0	0	0	0	0	0	0	0
04:00	0	2	0	0	0	0	0	0	0	0	0	0	0	0	2
05:00	0	0	0	0	0	0	0	0	0	0	0	0	0	0	0
06:00	0	0	0	0	0	0	0	0	0	0	0	0	0	0	0
07:00	0	0	0	0	0	0	0	0	0	0	0	0	0	1	1
08:00	0	1	0	0	0	0	0	0	0	0	0	0	0	0	1
09:00	0	3	0	0	0	0	0	0	0	0	0	0	0	1	4
10:00	0	2	0	0	0	0	0	0	0	0	0	0	0	0	2
11:00	0	7	0	0	0	0	0	0	0	0	0	0	0	1	8
12 PM	0	3	0	0	0	0	0	0	0	0	0	0	0	2	5
13:00	0	4	0	0	0	0	0	0	0	0	0	0	0	0	4
14:00	0	2	0	0	0	0	0	1	0	0	0	0	0	0	3
15:00	0	5	0	0	1	0	0	0	0	0	0	0	0	0	6
16:00	0	4	0	0	0	0	0	0	0	0	0	0	0	0	4
17:00	0	1	0	0	0	0	0	0	0	0	0	0	0	1	2
18:00	0	4	0	0	0	0	0	0	0	0	0	0	0	0	4
19:00	0	4	0	0	0	0	0	0	0	0	0	0	0	0	4
20:00	0	0	0	0	0	0	0	0	0	0	0	0	0	0	0
21:00	0	5	0	0	0	0	0	0	0	0	0	0	0	0	5
22:00	0	2	0	0	0	0	0	0	0	0	0	0	0	0	2
23:00	0	1	0	0	0	0	0	0	0	0	0	0	0	0	1
Total	0	50	0	0	1	0	0	1	0	0	0	0	0	6	58
Percent	0.0%	86.2%	0.0%	0.0%	1.7%	0.0%	0.0%	1.7%	0.0%	0.0%	0.0%	0.0%	0.0%	10.3%	
AM Peak		11:00												07:00	
Vol.		7												1	
PM Peak		15:00			15:00			14:00						12:00	
Vol.		5			1			1						2	











# City of Burlington

## Transportation Services

Site Code: 236740

Porter St #5136

WB

Start Time	Bikes	Cars & Trailers	2 Axle Long	Buses	2 Axle 6 Tire	3 Axle Single	4 Axle Single	<5 Axl Double	5 Axle Double	>6 Axl Double	<6 Axl Multi	6 Axle Multi	>6 Axl Multi	Not Classed	Total
07/01/22	0	0	0	0	0	0	0	0	0	0	0	0	0	0	0
01:00	0	1	0	0	0	0	0	0	0	0	0	0	0	0	1
02:00	0	0	0	0	0	0	0	0	0	0	0	0	0	0	0
03:00	0	0	0	0	0	0	0	0	0	0	0	0	0	0	0
04:00	0	1	0	0	0	0	0	0	0	0	0	0	0	0	1
05:00	0	0	0	0	0	0	0	0	0	0	0	0	0	0	0
06:00	0	1	0	0	0	0	0	0	0	0	0	0	0	0	1
07:00	0	0	0	0	0	0	0	0	0	0	0	0	0	0	0
08:00	0	0	0	0	0	0	0	0	0	0	0	0	0	0	0
09:00	0	2	0	0	0	0	0	0	0	0	0	0	0	0	2
10:00	0	1	0	0	0	0	0	0	0	0	0	0	0	0	1
11:00	0	0	0	0	0	0	0	0	0	0	0	0	0	0	0
12 PM	0	3	1	0	0	0	0	0	0	0	0	0	0	0	4
13:00	0	4	2	0	0	0	0	0	0	0	0	0	0	0	6
14:00	0	2	0	0	0	0	0	0	0	0	0	0	0	0	2
15:00	0	2	0	0	0	0	0	0	0	0	0	0	0	0	2
16:00	0	2	0	0	0	0	0	0	0	0	0	0	0	0	2
17:00	0	3	0	0	0	0	0	0	0	0	0	0	0	0	3
18:00	0	1	0	0	0	0	0	0	0	0	0	0	0	0	1
19:00	0	0	0	0	0	0	0	0	0	0	0	0	0	0	0
20:00	*	*	*	*	*	*	*	*	*	*	*	*	*	*	*
21:00	*	*	*	*	*	*	*	*	*	*	*	*	*	*	*
22:00	*	*	*	*	*	*	*	*	*	*	*	*	*	*	*
23:00	*	*	*	*	*	*	*	*	*	*	*	*	*	*	*
Total	0	23	3	0	0	0	0	0	0	0	0	0	0	0	26
Percent	0.0%	88.5%	11.5%	0.0%	0.0%	0.0%	0.0%	0.0%	0.0%	0.0%	0.0%	0.0%	0.0%	0.0%	
AM Peak		09:00													
Vol.		2													
PM Peak		13:00	13:00												
Vol.		4	2												
Grand Total	3	274	21	2	34	0	0	1	0	1	0	0	0	43	379
Percent	0.8%	72.3%	5.5%	0.5%	9.0%	0.0%	0.0%	0.3%	0.0%	0.3%	0.0%	0.0%	0.0%	11.3%	





# City of Burlington

## Transportation Services

Site Code: 236740

Porter St #5136

EB, WB

Start Time	Bikes	Cars & Trailers	2 Axle Long	Buses	2 Axle 6 Tire	3 Axle Single	4 Axle Single	<5 Axl Double	5 Axle Double	>6 Axl Double	<6 Axl Multi	6 Axle Multi	>6 Axl Multi	Not Classed	Total
06/25/22	0	0	0	0	0	0	0	0	0	0	0	0	0	0	0
01:00	0	0	0	0	0	0	0	0	0	0	0	0	0	0	0
02:00	0	0	0	0	0	0	0	0	0	0	0	0	0	1	1
03:00	0	0	0	0	0	0	0	0	0	0	0	0	0	0	0
04:00	0	2	0	0	0	0	0	0	0	0	0	0	0	0	2
05:00	0	0	0	0	0	0	0	0	0	0	0	0	0	0	0
06:00	0	0	0	0	0	0	0	0	0	0	0	0	0	0	0
07:00	0	0	0	0	0	0	0	0	0	0	0	0	0	1	1
08:00	0	2	1	0	0	0	0	0	0	0	0	0	0	0	3
09:00	0	4	0	0	1	0	0	0	0	0	0	0	0	1	6
10:00	0	5	1	0	0	0	0	0	0	0	0	0	0	0	6
11:00	0	12	0	0	0	0	0	0	0	0	0	0	0	1	13
12 PM	1	9	0	0	0	0	0	0	0	0	0	0	0	2	12
13:00	1	7	0	0	0	0	0	0	0	0	0	0	0	1	9
14:00	0	5	0	0	0	0	0	1	0	0	0	0	0	0	6
15:00	0	9	0	0	1	0	0	0	0	0	0	0	0	0	10
16:00	1	9	0	0	0	0	0	0	0	0	0	0	0	1	11
17:00	0	7	1	0	0	0	0	0	0	0	0	0	0	3	11
18:00	1	9	0	0	0	0	0	0	0	0	0	0	0	0	10
19:00	0	8	0	0	0	0	0	0	0	0	0	0	0	1	9
20:00	0	2	0	0	0	0	0	0	0	0	0	0	0	0	2
21:00	0	7	0	0	0	0	0	0	0	0	0	0	0	0	7
22:00	0	4	0	0	0	0	0	0	0	0	0	0	0	0	4
23:00	0	2	0	0	0	0	0	0	0	0	0	0	0	0	2
Total	4	103	3	0	2	0	0	1	0	0	0	0	0	12	125
Percent	3.2%	82.4%	2.4%	0.0%	1.6%	0.0%	0.0%	0.8%	0.0%	0.0%	0.0%	0.0%	0.0%	9.6%	
AM Peak		11:00	08:00		09:00									02:00	
Vol.		12	1		1									1	
PM Peak	12:00	12:00	17:00		15:00			14:00						17:00	
Vol.	1	9	1		1			1						3	











# City of Burlington

## Transportation Services

Site Code: 236740

Porter St #5136

EB, WB

Start Time	Bikes	Cars & Trailers	2 Axle Long	Buses	2 Axle 6 Tire	3 Axle Single	4 Axle Single	<5 Axl Double	5 Axle Double	>6 Axl Double	<6 Axl Multi	6 Axle Multi	>6 Axl Multi	Not Classed	Total
07/01/22	0	2	0	0	0	0	0	0	0	0	0	0	0	0	2
01:00	0	1	0	0	0	0	0	0	0	0	0	0	0	0	1
02:00	0	0	0	0	0	0	0	0	0	0	0	0	0	0	0
03:00	0	0	0	0	0	0	0	0	0	0	0	0	0	0	0
04:00	0	1	0	0	0	0	0	0	0	0	0	0	0	0	1
05:00	0	0	0	0	0	0	0	0	0	0	0	0	0	0	0
06:00	0	1	0	0	0	0	0	0	0	0	0	0	0	0	1
07:00	0	0	0	0	0	0	0	0	0	0	0	0	0	0	0
08:00	0	1	0	0	0	0	0	0	0	0	0	0	0	0	1
09:00	0	2	0	0	0	0	0	0	0	0	0	0	0	1	3
10:00	0	2	0	0	0	0	0	0	0	0	0	0	0	0	2
11:00	0	0	0	0	0	0	0	0	0	0	0	0	0	1	1
12 PM	0	5	2	0	0	0	0	0	0	0	0	0	0	0	7
13:00	0	7	2	0	0	0	0	0	0	0	0	0	0	1	10
14:00	0	5	0	0	0	0	0	0	0	0	0	0	0	0	5
15:00	0	7	0	0	0	0	0	0	0	0	0	0	0	1	8
16:00	1	4	0	0	0	0	0	0	0	0	0	0	0	0	5
17:00	0	5	0	0	0	0	0	0	0	0	0	0	0	0	5
18:00	0	3	0	0	0	0	0	0	0	0	0	0	0	0	3
19:00	0	2	0	0	0	0	0	0	0	0	0	0	0	0	2
20:00	*	*	*	*	*	*	*	*	*	*	*	*	*	*	*
21:00	*	*	*	*	*	*	*	*	*	*	*	*	*	*	*
22:00	*	*	*	*	*	*	*	*	*	*	*	*	*	*	*
23:00	*	*	*	*	*	*	*	*	*	*	*	*	*	*	*
Total	1	48	4	0	0	0	0	0	0	0	0	0	0	4	57
Percent	1.8%	84.2%	7.0%	0.0%	0.0%	0.0%	0.0%	0.0%	0.0%	0.0%	0.0%	0.0%	0.0%	7.0%	
AM Peak															
Vol.															
PM Peak	16:00	13:00	12:00												
Vol.	1	7	2												
Grand Total	18	639	57	5	64	1	0	1	0	1	0	0	0	104	890
Percent	2.0%	71.8%	6.4%	0.6%	7.2%	0.1%	0.0%	0.1%	0.0%	0.1%	0.0%	0.0%	0.0%	11.7%	

















# City of Burlington

## Transportation Services

Site Code: 236740

Porter St #5136

**EB**

Start Time	1 40	41 50	51 60	61 70	71 80	81 90	91 100	101 110	111 120	121 130	131 140	141 150	151 9999	Total
07/01/22	2	0	0	0	0	0	0	0	0	0	0	0	0	2
01:00	0	0	0	0	0	0	0	0	0	0	0	0	0	0
02:00	0	0	0	0	0	0	0	0	0	0	0	0	0	0
03:00	0	0	0	0	0	0	0	0	0	0	0	0	0	0
04:00	0	0	0	0	0	0	0	0	0	0	0	0	0	0
05:00	0	0	0	0	0	0	0	0	0	0	0	0	0	0
06:00	0	0	0	0	0	0	0	0	0	0	0	0	0	0
07:00	0	0	0	0	0	0	0	0	0	0	0	0	0	0
08:00	1	0	0	0	0	0	0	0	0	0	0	0	0	1
09:00	1	0	0	0	0	0	0	0	0	0	0	0	0	1
10:00	1	0	0	0	0	0	0	0	0	0	0	0	0	1
11:00	1	0	0	0	0	0	0	0	0	0	0	0	0	1
12 PM	3	0	0	0	0	0	0	0	0	0	0	0	0	3
13:00	4	0	0	0	0	0	0	0	0	0	0	0	0	4
14:00	4	0	0	0	0	0	0	0	0	0	0	0	0	4
15:00	7	0	0	0	0	0	0	0	0	0	0	0	0	7
16:00	3	0	0	0	0	0	0	0	0	0	0	0	0	3
17:00	2	0	0	0	0	0	0	0	0	0	0	0	0	2
18:00	2	0	0	0	0	0	0	0	0	0	0	0	0	2
19:00	2	0	0	0	0	0	0	0	0	0	0	0	0	2
20:00	*	*	*	*	*	*	*	*	*	*	*	*	*	*
21:00	*	*	*	*	*	*	*	*	*	*	*	*	*	*
22:00	*	*	*	*	*	*	*	*	*	*	*	*	*	*
23:00	*	*	*	*	*	*	*	*	*	*	*	*	*	*
<b>Total</b>	<b>33</b>	<b>0</b>	<b>0</b>	<b>0</b>	<b>0</b>	<b>0</b>	<b>0</b>	<b>0</b>	<b>0</b>	<b>0</b>	<b>0</b>	<b>0</b>	<b>0</b>	<b>33</b>
<b>Grand Total</b>	<b>510</b>	<b>7</b>	<b>0</b>	<b>0</b>	<b>0</b>	<b>0</b>	<b>0</b>	<b>0</b>	<b>0</b>	<b>0</b>	<b>0</b>	<b>0</b>	<b>0</b>	<b>517</b>

15th Percentile : 6 KPH  
 50th Percentile : 20 KPH  
 85th Percentile : 34 KPH  
 95th Percentile : 38 KPH

Statistics  
 Mean Speed(Average) : 21 KPH  
 15 KPH Pace Speed : 26-40 KPH  
 Number in Pace : 191  
 Percent in Pace : 36.9%  
 Number of Vehicles > 40 KPH : 7  
 Percent of Vehicles > 40 KPH : 1.4%

















# City of Burlington

## Transportation Services

Site Code: 236740

Porter St #5136

WB	Start Time	1 40	41 50	51 60	61 70	71 80	81 90	91 100	101 110	111 120	121 130	131 140	141 150	151 9999	Total
	07/01/22	0	0	0	0	0	0	0	0	0	0	0	0	0	0
	01:00	1	0	0	0	0	0	0	0	0	0	0	0	0	1
	02:00	0	0	0	0	0	0	0	0	0	0	0	0	0	0
	03:00	0	0	0	0	0	0	0	0	0	0	0	0	0	0
	04:00	1	0	0	0	0	0	0	0	0	0	0	0	0	1
	05:00	0	0	0	0	0	0	0	0	0	0	0	0	0	0
	06:00	1	0	0	0	0	0	0	0	0	0	0	0	0	1
	07:00	0	0	0	0	0	0	0	0	0	0	0	0	0	0
	08:00	0	0	0	0	0	0	0	0	0	0	0	0	0	0
	09:00	2	0	0	0	0	0	0	0	0	0	0	0	0	2
	10:00	1	0	0	0	0	0	0	0	0	0	0	0	0	1
	11:00	0	0	0	0	0	0	0	0	0	0	0	0	0	0
	12 PM	5	0	0	0	0	0	0	0	0	0	0	0	0	5
	13:00	7	0	0	0	0	0	0	0	0	0	0	0	0	7
	14:00	2	0	0	0	0	0	0	0	0	0	0	0	0	2
	15:00	2	0	0	0	0	0	0	0	0	0	0	0	0	2
	16:00	2	0	0	0	0	0	0	0	0	0	0	0	0	2
	17:00	3	0	0	0	0	0	0	0	0	0	0	0	0	3
	18:00	1	0	0	0	0	0	0	0	0	0	0	0	0	1
	19:00	0	0	0	0	0	0	0	0	0	0	0	0	0	0
	20:00	*	*	*	*	*	*	*	*	*	*	*	*	*	*
	21:00	*	*	*	*	*	*	*	*	*	*	*	*	*	*
	22:00	*	*	*	*	*	*	*	*	*	*	*	*	*	*
	23:00	*	*	*	*	*	*	*	*	*	*	*	*	*	*
	Total	28	0	0	0	0	0	0	0	0	0	0	0	0	28
	Grand Total	371	7	0	0	1	0	0	0	0	0	0	0	0	379

15th Percentile : 6 KPH  
 50th Percentile : 20 KPH  
 85th Percentile : 34 KPH  
 95th Percentile : 38 KPH

Statistics      Mean Speed(Average) : 21 KPH  
                   15 KPH Pace Speed : 26-40 KPH  
                   Number in Pace : 139  
                   Percent in Pace : 36.7%  
 Number of Vehicles > 40 KPH : 8  
 Percent of Vehicles > 40 KPH : 2.1%

















# City of Burlington

## Transportation Services

Site Code: 236740

Porter St #5136

EB, WB														
Start Time	1 40	41 50	51 60	61 70	71 80	81 90	91 100	101 110	111 120	121 130	131 140	141 150	151 9999	Total
07/01/22	2	0	0	0	0	0	0	0	0	0	0	0	0	2
01:00	1	0	0	0	0	0	0	0	0	0	0	0	0	1
02:00	0	0	0	0	0	0	0	0	0	0	0	0	0	0
03:00	0	0	0	0	0	0	0	0	0	0	0	0	0	0
04:00	1	0	0	0	0	0	0	0	0	0	0	0	0	1
05:00	0	0	0	0	0	0	0	0	0	0	0	0	0	0
06:00	1	0	0	0	0	0	0	0	0	0	0	0	0	1
07:00	0	0	0	0	0	0	0	0	0	0	0	0	0	0
08:00	1	0	0	0	0	0	0	0	0	0	0	0	0	1
09:00	3	0	0	0	0	0	0	0	0	0	0	0	0	3
10:00	2	0	0	0	0	0	0	0	0	0	0	0	0	2
11:00	1	0	0	0	0	0	0	0	0	0	0	0	0	1
12 PM	8	0	0	0	0	0	0	0	0	0	0	0	0	8
13:00	11	0	0	0	0	0	0	0	0	0	0	0	0	11
14:00	6	0	0	0	0	0	0	0	0	0	0	0	0	6
15:00	9	0	0	0	0	0	0	0	0	0	0	0	0	9
16:00	5	0	0	0	0	0	0	0	0	0	0	0	0	5
17:00	5	0	0	0	0	0	0	0	0	0	0	0	0	5
18:00	3	0	0	0	0	0	0	0	0	0	0	0	0	3
19:00	2	0	0	0	0	0	0	0	0	0	0	0	0	2
20:00	*	*	*	*	*	*	*	*	*	*	*	*	*	*
21:00	*	*	*	*	*	*	*	*	*	*	*	*	*	*
22:00	*	*	*	*	*	*	*	*	*	*	*	*	*	*
23:00	*	*	*	*	*	*	*	*	*	*	*	*	*	*
Total	61	0	0	0	0	0	0	0	0	0	0	0	0	61
Grand Total	881	14	0	0	1	0	0	0	0	0	0	0	0	896

15th Percentile : 6 KPH  
 50th Percentile : 20 KPH  
 85th Percentile : 34 KPH  
 95th Percentile : 38 KPH

Statistics Mean Speed(Average) : 21 KPH  
 15 KPH Pace Speed : 26-40 KPH  
 Number in Pace : 330  
 Percent in Pace : 36.8%  
 Number of Vehicles > 40 KPH : 15  
 Percent of Vehicles > 40 KPH : 1.7%

# City of Burlington

## Transportation Services

Site Code: 236740

Porter St #5136

Start Time	20-Jun-22		Tue		Wed		Thu		Fri		Sat		Sun		Week Average		
	EB	WB	EB	WB	EB	WB	EB	WB	EB	WB	EB	WB	EB	WB	EB	WB	
12:00 AM	*	*	*	*	*	*	*	*	*	*	0	0	3	0	2	0	
01:00	*	*	*	*	*	*	*	*	*	*	0	0	0	0	0	0	
02:00	*	*	*	*	*	*	*	*	*	*	1	0	3	0	2	0	
03:00	*	*	*	*	*	*	*	*	*	*	0	0	1	1	0	0	
04:00	*	*	*	*	*	*	*	*	*	*	0	2	0	1	0	2	
05:00	*	*	*	*	*	*	*	*	*	*	0	0	0	0	0	0	
06:00	*	*	*	*	*	*	*	*	*	*	0	0	0	0	0	0	
07:00	*	*	*	*	*	*	*	*	*	*	0	1	0	0	0	0	
08:00	*	*	*	*	*	*	*	*	*	*	2	1	3	3	2	2	
09:00	*	*	*	*	*	*	*	*	*	*	2	4	3	3	2	4	
10:00	*	*	*	*	*	*	*	*	*	*	4	2	9	5	6	4	
11:00	*	*	*	*	*	*	*	*	*	*	5	8	1	4	3	6	
12:00 PM	*	*	*	*	*	*	*	*	*	*	7	5	4	5	6	5	
01:00	*	*	*	*	*	*	*	*	*	*	5	4	5	7	5	6	
02:00	*	*	*	*	*	*	*	*	*	*	3	3	9	8	6	6	
03:00	*	*	*	*	*	*	*	*	*	*	4	6	7	1	6	4	
04:00	*	*	*	*	*	*	*	*	*	*	7	4	4	3	6	4	
05:00	*	*	*	*	*	*	*	*	*	*	9	2	4	4	6	3	
06:00	*	*	*	*	*	*	*	*	*	*	6	4	8	4	7	4	
07:00	*	*	*	*	*	*	*	*	*	1	1	5	4	4	0	3	2
08:00	*	*	*	*	*	*	*	*	*	5	3	2	0	3	3	3	2
09:00	*	*	*	*	*	*	*	*	*	3	3	2	5	1	1	2	3
10:00	*	*	*	*	*	*	*	*	*	3	1	2	2	1	1	2	1
11:00	*	*	*	*	*	*	*	*	*	0	1	1	1	1	1	1	1
Lane	0	0	0	0	0	0	0	0	12	9	67	58	74	55	70	59	
Day	0	0	0	0	0	0	0	0	21	9	125	58	129	55	129	59	
AM Peak	-	-	-	-	-	-	-	-	-	-	11:00	11:00	10:00	10:00	10:00	11:00	
Vol.	-	-	-	-	-	-	-	-	-	-	5	8	9	5	6	6	
PM Peak	-	-	-	-	-	-	-	-	20:00	20:00	17:00	15:00	14:00	14:00	18:00	13:00	
Vol.	-	-	-	-	-	-	-	-	5	3	9	6	9	8	7	6	



# City of Burlington

## Transportation Services

Site Code: 236740

Porter St #5136

Start Time	27-Jun-22		Tue		Wed		Thu		Fri		Sat		Sun		Week Average	
	EB	WB	EB	WB	EB	WB	EB	WB	EB	WB	EB	WB	EB	WB	EB	WB
12:00 AM	1	0	0	0	2	1	1	0	2	0	*	*	*	*	1	0
01:00	0	0	0	0	0	0	0	0	0	1	*	*	*	*	0	0
02:00	1	0	1	0	1	0	1	0	0	0	*	*	*	*	1	0
03:00	0	0	0	1	0	0	0	0	0	0	*	*	*	*	0	0
04:00	0	1	0	0	0	1	0	1	0	1	*	*	*	*	0	1
05:00	0	1	1	1	0	1	0	0	0	0	*	*	*	*	0	1
06:00	2	0	1	0	0	0	0	2	0	1	*	*	*	*	1	1
07:00	3	4	0	2	2	2	3	2	0	0	*	*	*	*	2	2
08:00	4	5	3	5	3	4	5	2	1	0	*	*	*	*	3	3
09:00	5	5	4	6	4	3	3	3	1	2	*	*	*	*	3	4
10:00	1	1	8	5	4	0	8	2	1	1	*	*	*	*	4	2
11:00	4	7	4	2	3	3	6	4	1	0	*	*	*	*	4	3
12:00 PM	5	2	1	1	1	6	5	11	3	4	*	*	*	*	3	5
01:00	5	1	4	3	8	6	5	2	3	6	*	*	*	*	5	4
02:00	6	2	2	2	5	4	3	1	3	2	*	*	*	*	4	2
03:00	4	10	3	3	5	4	6	6	6	2	*	*	*	*	5	5
04:00	11	6	5	3	4	2	3	3	3	2	*	*	*	*	5	3
05:00	10	4	8	2	11	5	5	4	2	3	*	*	*	*	7	4
06:00	4	3	9	3	7	7	7	3	2	1	*	*	*	*	6	3
07:00	4	2	6	2	5	3	10	3	2	0	*	*	*	*	5	2
08:00	3	2	1	3	4	4	9	2	*	*	*	*	*	*	4	3
09:00	2	1	4	1	4	0	3	2	*	*	*	*	*	*	3	1
10:00	0	4	5	3	2	2	7	0	*	*	*	*	*	*	4	2
11:00	1	1	1	1	3	2	1	2	*	*	*	*	*	*	2	2
Lane	76	62	71	49	78	60	91	55	30	26	0	0	0	0	72	53
Day	138		120		138		146		56		0		0		125	
AM Peak	09:00	11:00	10:00	09:00	09:00	08:00	10:00	11:00	00:00	09:00	-	-	-	-	10:00	09:00
Vol.	5	7	8	6	4	4	8	4	2	2	-	-	-	-	4	4
PM Peak	16:00	15:00	18:00	13:00	17:00	18:00	19:00	12:00	15:00	13:00	-	-	-	-	17:00	12:00
Vol.	11	10	9	3	11	7	10	11	6	6	-	-	-	-	7	5

Comb. Total	138	120	138	146	77	125	129	254
ADT	ADT 126	AADT 119						

**Ontario Traffic, Inc.**  
 17705 Leslie St., Unit 6  
 Newmarket, Ontario L3Y 3E3  
 Tel: (905) 898-7711 Fax: (905) 898-3664

Site Code: 1  
 Station ID: U60  
 5132 Lampman Ave

Date Start: 17-Aug-22  
 Date End: 23-Aug-22  
 Date Start: 17-Aug-22

**EB**

Start Time	Bikes	Cars & Trailers	2 Axle Long	Buses	2 Axle 6 Tire	3 Axle Single	4 Axle Single	<5 Axl Double	5 Axle Double	>6 Axl Double	<6 Axl Multi	6 Axle Multi	>6 Axl Multi	Total
08/17/22	0	1	0	0	0	0	0	0	0	0	0	0	0	1
01:00	0	3	0	0	0	0	0	0	0	0	0	0	0	3
02:00	0	0	0	0	0	0	0	0	0	0	0	0	0	0
03:00	0	1	0	0	0	0	0	0	0	0	0	0	0	1
04:00	0	6	0	0	<b>1</b>	0	0	0	0	0	0	0	0	7
05:00	1	14	1	0	0	0	0	0	0	0	0	0	0	16
06:00	<b>2</b>	39	3	0	0	0	0	0	0	0	0	0	0	44
07:00	2	<b>74</b>	<b>5</b>	0	0	0	0	<b>1</b>	0	0	0	0	0	<b>82</b>
08:00	0	60	5	0	0	0	0	0	0	0	1	0	0	66
09:00	0	35	2	0	0	0	0	0	0	0	0	0	0	37
10:00	0	31	2	0	0	0	0	0	0	0	<b>2</b>	0	0	35
11:00	2	27	0	0	0	0	0	0	0	0	2	0	0	31
12 PM	0	34	2	0	0	0	0	0	0	0	1	0	0	37
13:00	<b>1</b>	25	1	0	0	0	<b>1</b>	0	0	0	0	0	0	28
14:00	0	32	2	0	0	0	0	0	0	0	1	0	0	35
15:00	0	20	<b>4</b>	0	0	0	0	<b>1</b>	0	0	0	0	0	25
16:00	0	<b>40</b>	3	0	0	0	0	1	0	0	0	0	<b>1</b>	<b>45</b>
17:00	0	28	3	0	0	0	0	0	0	0	0	0	0	31
18:00	0	29	0	0	0	0	0	0	0	<b>1</b>	<b>2</b>	0	0	32
19:00	1	21	1	0	0	<b>2</b>	0	0	0	0	1	0	0	26
20:00	0	16	3	0	0	0	0	1	0	0	0	0	0	20
21:00	0	14	0	0	0	0	0	0	0	0	1	0	0	15
22:00	0	9	0	0	0	0	0	0	0	0	0	0	0	9
23:00	0	2	1	0	0	0	0	0	0	0	0	0	0	3
Day Total	9	561	38	0	1	2	1	4	0	1	11	0	1	629
Percent	1.4%	89.2%	6.0%	0.0%	0.2%	0.3%	0.2%	0.6%	0.0%	0.2%	1.7%	0.0%	0.2%	
AM Peak	06:00	07:00	07:00		04:00			07:00			10:00			07:00
Vol.	2	74	5		1			1			2			82
PM Peak	13:00	16:00	15:00			19:00	13:00	15:00		18:00	18:00		16:00	16:00
Vol.	1	40	4			2	1	1		1	2		1	45

**Ontario Traffic, Inc.**  
 17705 Leslie St., Unit 6  
 Newmarket, Ontario L3Y 3E3  
 Tel: (905) 898-7711 Fax: (905) 898-3664

Site Code: 1  
 Station ID: U60  
 5132 Lampman Ave

Date Start: 17-Aug-22  
 Date End: 23-Aug-22  
 Date Start: 17-Aug-22

EB

Start Time	Bikes	Cars & Trailers	2 Axle Long	Buses	2 Axle 6 Tire	3 Axle Single	4 Axle Single	<5 Axl Double	5 Axle Double	>6 Axl Double	<6 Axl Multi	6 Axle Multi	>6 Axl Multi	Total
08/18/22	0	3	0	0	0	0	0	0	0	0	0	0	0	3
01:00	0	0	0	0	0	0	0	0	0	0	0	0	0	0
02:00	0	2	1	0	0	0	0	0	0	0	0	0	0	3
03:00	0	0	0	0	0	0	0	0	0	0	0	0	0	0
04:00	0	5	0	0	0	0	0	0	0	0	0	0	0	5
05:00	0	11	0	0	1	0	0	0	0	0	0	0	0	12
06:00	1	36	4	0	0	0	0	0	0	0	0	0	0	41
07:00	2	57	6	0	0	2	0	0	0	0	0	0	0	67
08:00	0	62	5	0	0	0	0	0	2	0	1	0	2	72
09:00	0	47	1	0	0	0	0	1	1	0	2	0	0	52
10:00	0	28	4	0	0	0	0	0	0	0	2	0	0	34
11:00	0	28	4	0	0	0	0	0	0	0	1	0	0	33
12 PM	0	32	4	0	0	0	0	1	0	0	3	0	0	40
13:00	1	28	1	0	0	1	0	0	0	0	0	0	0	31
14:00	0	24	0	0	0	0	0	1	0	0	0	0	1	26
15:00	0	30	3	0	0	0	0	0	1	0	0	0	0	34
16:00	0	33	1	0	0	0	1	1	0	0	1	0	0	37
17:00	0	26	1	0	0	1	0	0	0	0	1	0	0	29
18:00	0	31	1	0	0	1	0	0	0	0	0	0	0	33
19:00	0	25	2	0	0	1	0	0	0	0	0	0	0	28
20:00	2	17	2	0	0	0	1	0	0	0	0	0	0	22
21:00	0	21	0	0	0	0	0	0	0	0	0	0	0	21
22:00	0	5	1	0	0	0	0	0	0	0	0	0	0	6
23:00	0	8	0	0	0	0	0	0	0	0	0	0	0	8
Day Total	6	559	41	0	1	6	2	4	4	0	11	0	3	637
Percent	0.9%	87.8%	6.4%	0.0%	0.2%	0.9%	0.3%	0.6%	0.6%	0.0%	1.7%	0.0%	0.5%	
AM Peak	07:00	08:00	07:00		05:00	07:00		09:00	08:00		09:00		08:00	08:00
Vol.	2	62	6		1	2		1	2		2		2	72
PM Peak	20:00	16:00	12:00			13:00	16:00	12:00	15:00		12:00		14:00	12:00
Vol.	2	33	4			1	1	1	1		3		1	40

**Ontario Traffic, Inc.**  
 17705 Leslie St., Unit 6  
 Newmarket, Ontario L3Y 3E3  
 Tel: (905) 898-7711 Fax: (905) 898-3664

Site Code: 1  
 Station ID: U60  
 5132 Lampman Ave

Date Start: 17-Aug-22  
 Date End: 23-Aug-22  
 Date Start: 17-Aug-22

**EB**

Start Time	Bikes	Cars & Trailers	2 Axle Long	Buses	2 Axle 6 Tire	3 Axle Single	4 Axle Single	<5 Axl Double	5 Axle Double	>6 Axl Double	<6 Axl Multi	6 Axle Multi	>6 Axl Multi	Total
08/19/22	0	0	0	0	0	0	0	0	0	0	0	0	0	0
01:00	0	0	0	0	0	0	0	0	0	0	0	0	0	0
02:00	0	1	0	0	0	0	0	0	0	0	0	0	0	1
03:00	0	3	0	0	0	0	0	0	0	0	0	0	0	3
04:00	0	5	0	0	0	0	0	0	0	0	0	0	0	5
05:00	1	15	0	0	0	0	0	0	0	0	0	0	0	16
06:00	0	31	5	0	0	0	0	0	0	0	0	0	0	36
07:00	<b>2</b>	48	3	0	<b>1</b>	<b>1</b>	0	0	0	0	0	0	0	55
08:00	0	<b>61</b>	<b>6</b>	0	0	0	0	<b>1</b>	0	0	0	0	0	<b>68</b>
09:00	0	29	4	0	0	0	0	0	0	0	<b>1</b>	0	0	34
10:00	0	29	2	0	1	0	0	1	0	0	0	0	0	33
11:00	0	26	5	0	0	0	0	0	0	0	0	0	0	31
12 PM	0	<b>38</b>	<b>4</b>	0	0	0	0	0	0	0	1	0	0	<b>43</b>
13:00	1	33	1	0	0	0	0	0	0	0	0	0	0	35
14:00	0	29	2	0	0	0	0	0	0	0	0	0	<b>1</b>	32
15:00	0	26	2	0	0	0	0	0	0	0	0	0	0	28
16:00	0	26	3	0	0	0	<b>1</b>	0	0	0	1	0	1	32
17:00	<b>2</b>	32	3	0	0	0	0	0	<b>1</b>	0	1	0	1	40
18:00	0	17	1	0	0	0	0	0	0	0	0	0	0	18
19:00	0	22	0	0	0	0	0	0	0	0	<b>2</b>	0	0	24
20:00	0	17	0	0	0	0	0	0	0	0	0	0	0	17
21:00	0	14	0	0	0	0	0	0	0	0	1	0	0	15
22:00	0	4	0	0	0	0	0	0	0	0	0	0	0	4
23:00	0	4	0	0	0	0	0	0	0	0	0	0	0	4
Day Total	6	510	41	0	2	1	1	2	1	0	7	0	3	574
Percent	1.0%	88.9%	7.1%	0.0%	0.3%	0.2%	0.2%	0.3%	0.2%	0.0%	1.2%	0.0%	0.5%	
AM Peak	07:00	08:00	08:00		07:00	07:00		08:00			09:00			08:00
Vol.	2	61	6		1	1		1			1			68
PM Peak	17:00	12:00	12:00				16:00		17:00		19:00		14:00	12:00
Vol.	2	38	4				1		1		2		1	43

**Ontario Traffic, Inc.**  
 17705 Leslie St., Unit 6  
 Newmarket, Ontario L3Y 3E3  
 Tel: (905) 898-7711 Fax: (905) 898-3664

Site Code: 1  
 Station ID: U60  
 5132 Lampman Ave

Date Start: 17-Aug-22  
 Date End: 23-Aug-22  
 Date Start: 17-Aug-22

EB

Start Time	Bikes	Cars & Trailers	2 Axle Long	Buses	2 Axle 6 Tire	3 Axle Single	4 Axle Single	<5 Axl Double	5 Axle Double	>6 Axl Double	<6 Axl Multi	6 Axle Multi	>6 Axl Multi	Total
08/20/22	0	5	0	0	0	0	0	0	0	0	0	0	0	5
01:00	0	1	0	0	0	0	0	0	0	0	0	0	0	1
02:00	0	0	0	0	0	0	0	0	0	0	0	0	0	0
03:00	0	2	0	0	0	0	0	0	0	0	0	0	0	2
04:00	0	2	0	0	0	0	0	0	0	0	0	0	0	2
05:00	0	5	1	0	0	0	0	0	0	0	0	0	0	6
06:00	1	14	2	0	0	0	0	0	0	0	0	0	0	17
07:00	1	17	0	0	0	0	0	0	0	0	0	0	0	18
08:00	0	28	2	0	0	0	0	0	0	0	0	0	0	30
09:00	0	41	4	0	0	0	0	0	0	0	1	0	0	46
10:00	1	23	0	0	0	1	1	0	0	0	0	0	0	26
11:00	0	27	3	0	0	0	0	0	0	0	1	0	0	31
12 PM	1	31	0	0	0	0	0	2	1	0	0	0	0	35
13:00	1	33	0	0	0	0	0	0	1	0	0	0	0	35
14:00	0	34	0	0	0	0	0	1	0	0	0	0	0	35
15:00	0	23	1	0	0	0	0	0	0	0	0	0	0	24
16:00	0	14	1	0	0	0	0	0	0	0	1	0	0	16
17:00	0	22	2	0	0	0	0	0	0	0	0	0	1	25
18:00	0	30	0	0	0	0	0	0	0	0	0	0	1	31
19:00	0	22	0	0	0	0	0	0	0	0	0	0	0	22
20:00	0	19	0	0	0	0	0	0	0	0	0	0	0	19
21:00	0	17	1	0	0	0	0	0	0	0	0	0	0	18
22:00	0	7	0	0	0	0	0	0	0	0	0	0	0	7
23:00	0	9	0	0	0	1	0	0	0	0	0	0	0	10
Day Total	5	426	17	0	0	2	1	3	2	0	3	0	2	461
Percent	1.1%	92.4%	3.7%	0.0%	0.0%	0.4%	0.2%	0.7%	0.4%	0.0%	0.7%	0.0%	0.4%	
AM Peak	06:00	09:00	09:00			10:00	10:00				09:00			09:00
Vol.	1	41	4			1	1				1			46
PM Peak	12:00	14:00	17:00			23:00		12:00	12:00		16:00		17:00	12:00
Vol.	1	34	2			1		2	1		1		1	35

**Ontario Traffic, Inc.**  
 17705 Leslie St., Unit 6  
 Newmarket, Ontario L3Y 3E3  
 Tel: (905) 898-7711 Fax: (905) 898-3664

Site Code: 1  
 Station ID: U60  
 5132 Lampman Ave

Date Start: 17-Aug-22  
 Date End: 23-Aug-22  
 Date Start: 17-Aug-22

EB

Start Time	Bikes	Cars & Trailers	2 Axle Long	Buses	2 Axle 6 Tire	3 Axle Single	4 Axle Single	<5 Axl Double	5 Axle Double	>6 Axl Double	<6 Axl Multi	6 Axle Multi	>6 Axl Multi	Total
08/21/22	0	3	0	0	0	0	0	0	0	0	0	0	0	3
01:00	0	4	0	0	0	0	0	0	0	0	0	0	0	4
02:00	0	1	0	0	0	0	0	0	0	0	0	0	0	1
03:00	0	1	0	0	0	0	0	0	0	0	0	0	0	1
04:00	0	1	0	0	0	0	0	0	0	0	0	0	0	1
05:00	0	1	0	0	0	0	0	0	0	0	0	0	0	1
06:00	0	11	0	0	0	0	0	0	0	0	0	0	0	11
07:00	0	19	0	0	0	0	0	0	0	0	0	0	0	19
08:00	0	10	1	0	0	0	0	0	0	0	0	0	0	11
09:00	0	25	0	0	0	0	0	0	0	0	0	0	0	25
10:00	0	<b>42</b>	1	0	0	0	0	0	0	0	1	0	0	<b>44</b>
11:00	0	36	<b>3</b>	0	0	0	0	0	0	0	<b>2</b>	0	<b>1</b>	42
12 PM	0	<b>40</b>	0	0	0	<b>1</b>	0	0	0	0	0	0	0	<b>41</b>
13:00	0	26	4	0	0	0	0	0	0	0	0	0	0	30
14:00	0	35	1	0	0	0	0	0	0	0	0	0	0	36
15:00	0	29	0	0	0	0	0	0	0	0	0	0	<b>1</b>	30
16:00	0	26	1	0	0	0	0	0	0	0	0	0	0	27
17:00	0	26	<b>7</b>	0	0	0	0	0	0	0	<b>1</b>	0	0	34
18:00	0	14	0	0	0	0	0	0	0	0	1	0	0	15
19:00	0	15	1	0	0	0	0	0	0	0	0	0	0	16
20:00	2	15	1	0	0	0	0	0	0	0	0	0	0	18
21:00	<b>3</b>	8	0	0	0	0	0	0	0	0	0	0	0	11
22:00	0	7	1	0	0	0	0	0	0	0	0	0	0	8
23:00	0	3	0	0	0	0	0	0	0	0	0	0	0	3
Day Total	5	398	21	0	0	1	0	0	0	0	5	0	2	432
Percent	1.2%	92.1%	4.9%	0.0%	0.0%	0.2%	0.0%	0.0%	0.0%	0.0%	1.2%	0.0%	0.5%	
AM Peak Vol.		10:00 42	11:00 3								11:00 2		11:00 1	10:00 44
PM Peak Vol.	21:00 3	12:00 40	17:00 7			12:00 1					17:00 1		15:00 1	12:00 41

**Ontario Traffic, Inc.**  
 17705 Leslie St., Unit 6  
 Newmarket, Ontario L3Y 3E3  
 Tel: (905) 898-7711 Fax: (905) 898-3664

Site Code: 1  
 Station ID: U60  
 5132 Lampman Ave

Date Start: 17-Aug-22  
 Date End: 23-Aug-22  
 Date Start: 17-Aug-22

**EB**

Start Time	Bikes	Cars & Trailers	2 Axle Long	Buses	2 Axle 6 Tire	3 Axle Single	4 Axle Single	<5 Axl Double	5 Axle Double	>6 Axl Double	<6 Axl Multi	6 Axle Multi	>6 Axl Multi	Total
08/22/22	0	1	0	0	0	0	0	0	0	0	0	0	0	1
01:00	0	0	0	0	0	0	0	0	0	0	0	0	0	0
02:00	0	1	0	0	0	0	0	0	0	0	0	0	0	1
03:00	0	0	0	0	0	0	0	0	0	0	0	0	0	0
04:00	0	6	0	0	0	0	0	0	0	0	0	0	0	6
05:00	0	18	1	0	0	0	0	0	0	0	0	0	0	19
06:00	0	39	2	0	0	0	0	0	0	0	0	0	0	41
07:00	0	55	6	0	0	1	0	0	0	0	0	0	0	62
08:00	0	65	5	0	0	0	0	0	0	0	0	0	0	70
09:00	0	30	5	0	0	0	0	0	0	0	1	0	0	36
10:00	1	29	2	0	0	1	0	0	0	0	0	0	0	33
11:00	0	20	5	0	1	0	0	2	0	0	1	0	0	29
12 PM	0	31	0	0	0	0	0	0	1	0	1	0	0	33
13:00	0	30	1	0	0	0	0	0	0	0	0	0	0	31
14:00	0	23	3	0	0	0	0	0	0	0	2	0	1	29
15:00	2	23	5	0	0	0	0	0	0	0	1	0	1	32
16:00	0	33	1	0	0	0	0	0	0	0	0	0	0	34
17:00	0	35	2	0	0	0	0	0	0	0	1	0	0	38
18:00	0	23	2	0	0	0	0	0	0	0	0	0	0	25
19:00	1	11	2	0	0	0	0	0	0	0	0	0	0	14
20:00	0	17	0	0	0	0	0	0	0	0	0	0	0	17
21:00	0	11	0	0	0	0	0	0	0	0	0	0	0	11
22:00	0	9	0	0	0	0	0	1	0	0	0	0	0	10
23:00	0	3	0	0	0	0	0	0	0	0	0	0	0	3
Day Total	4	513	42	0	1	2	0	3	1	0	7	0	2	575
Percent	0.7%	89.2%	7.3%	0.0%	0.2%	0.3%	0.0%	0.5%	0.2%	0.0%	1.2%	0.0%	0.3%	
AM Peak	10:00	08:00	07:00		11:00	07:00		11:00			09:00			08:00
Vol.	1	65	6		1	1		2			1			70
PM Peak	15:00	17:00	15:00					22:00	12:00		14:00		14:00	17:00
Vol.	2	35	5					1	1		2		1	38

**Ontario Traffic, Inc.**  
 17705 Leslie St., Unit 6  
 Newmarket, Ontario L3Y 3E3  
 Tel: (905) 898-7711 Fax: (905) 898-3664

Site Code: 1  
 Station ID: U60  
 5132 Lampman Ave

Date Start: 17-Aug-22  
 Date End: 23-Aug-22  
 Date Start: 17-Aug-22

**EB**

Start Time	Bikes	Cars & Trailers	2 Axle Long	Buses	2 Axle 6 Tire	3 Axle Single	4 Axle Single	<5 Axl Double	5 Axle Double	>6 Axl Double	<6 Axl Multi	6 Axle Multi	>6 Axl Multi	Total
08/23/22	0	3	0	0	0	0	0	0	0	0	0	0	0	3
01:00	0	0	0	0	0	0	0	0	0	0	0	0	0	0
02:00	0	1	0	0	0	0	0	0	0	0	0	0	0	1
03:00	0	0	0	0	0	0	0	0	0	0	0	0	0	0
04:00	0	8	0	0	0	0	0	0	0	0	0	0	0	8
05:00	0	14	0	0	0	0	0	0	0	0	0	0	0	14
06:00	0	37	<b>5</b>	0	0	0	0	0	0	0	0	0	0	42
07:00	0	55	5	0	0	0	0	0	0	0	0	0	0	60
08:00	0	<b>68</b>	3	0	0	0	0	0	0	0	0	0	0	<b>71</b>
09:00	0	27	2	0	0	0	0	0	0	0	0	0	0	29
10:00	<b>1</b>	28	1	0	0	0	0	0	0	0	0	0	0	30
11:00	0	17	3	0	0	0	0	0	0	0	0	0	0	20
12 PM	0	32	3	0	0	0	0	1	0	0	<b>1</b>	0	0	37
13:00	0	30	1	0	0	0	<b>2</b>	0	<b>2</b>	0	0	0	0	35
14:00	0	25	2	0	0	0	0	0	0	0	0	0	0	27
15:00	0	26	<b>4</b>	0	0	0	0	0	0	0	0	0	0	30
16:00	0	<b>43</b>	3	0	0	0	0	1	0	0	0	0	1	<b>48</b>
17:00	0	27	0	0	0	0	0	<b>2</b>	0	0	1	0	<b>2</b>	32
18:00	<b>2</b>	27	2	0	0	<b>1</b>	0	0	0	<b>1</b>	1	0	0	34
19:00	2	29	0	0	0	0	0	0	0	1	0	0	0	32
20:00	0	11	3	0	0	0	0	0	0	0	0	0	0	14
21:00	0	17	1	0	0	0	0	0	0	0	1	0	0	19
22:00	0	9	0	0	0	0	0	0	0	0	0	0	0	9
23:00	0	2	0	0	0	0	0	0	0	0	0	0	0	2
Day Total	5	536	38	0	0	1	2	4	2	2	4	0	3	597
Percent	0.8%	89.8%	6.4%	0.0%	0.0%	0.2%	0.3%	0.7%	0.3%	0.3%	0.7%	0.0%	0.5%	
AM Peak	10:00	08:00	06:00											08:00
Vol.	1	68	5											71
PM Peak	18:00	16:00	15:00			18:00	13:00	17:00	13:00	18:00	12:00		17:00	16:00
Vol.	2	43	4			1	2	2	2	1	1		2	48
Grand Total	40	3503	238	0	5	15	7	20	10	3	48	0	16	3905
Percent	1.0%	89.7%	6.1%	0.0%	0.1%	0.4%	0.2%	0.5%	0.3%	0.1%	1.2%	0.0%	0.4%	



**Ontario Traffic, Inc.**  
 17705 Leslie St., Unit 6  
 Newmarket, Ontario L3Y 3E3  
 Tel: (905) 898-7711 Fax: (905) 898-3664

Site Code: 1  
 Station ID: U60  
 5132 Lampman Ave

Date Start: 17-Aug-22  
 Date End: 23-Aug-22  
 Date Start: 17-Aug-22

WB

Start Time	Bikes	Cars & Trailers	2 Axle Long	Buses	2 Axle 6 Tire	3 Axle Single	4 Axle Single	<5 Axl Double	5 Axle Double	>6 Axl Double	<6 Axl Multi	6 Axle Multi	>6 Axl Multi	Total
08/17/22	0	8	0	0	0	0	0	0	0	0	0	0	0	8
01:00	0	5	0	0	0	0	0	0	0	0	0	0	0	5
02:00	0	1	0	0	0	0	0	0	0	0	0	0	0	1
03:00	0	1	0	0	0	0	0	0	0	0	0	0	0	1
04:00	0	1	0	0	0	0	0	0	0	0	0	0	0	1
05:00	0	3	0	0	0	0	0	0	0	0	0	0	0	3
06:00	0	10	1	0	0	0	0	0	0	0	0	0	0	11
07:00	1	10	2	0	0	0	0	0	0	0	0	0	0	13
08:00	0	20	1	0	0	0	0	1	0	0	0	0	0	22
09:00	0	17	2	0	0	0	0	0	0	0	0	0	0	19
10:00	0	13	3	0	0	0	0	0	0	0	0	0	0	16
11:00	1	<b>29</b>	<b>7</b>	0	<b>1</b>	0	0	0	0	0	0	0	0	<b>38</b>
12 PM	<b>1</b>	44	1	0	<b>1</b>	0	0	0	0	0	0	0	0	47
13:00	0	27	1	0	0	0	0	0	0	0	0	0	0	28
14:00	1	37	4	0	0	0	0	0	0	0	0	0	0	42
15:00	0	48	5	0	1	0	0	0	0	0	1	0	0	55
16:00	0	75	7	0	0	0	0	<b>3</b>	<b>1</b>	<b>1</b>	0	0	0	87
17:00	0	<b>89</b>	<b>10</b>	0	1	0	0	0	0	0	<b>2</b>	0	0	<b>102</b>
18:00	0	43	5	0	0	0	0	0	0	0	0	0	0	48
19:00	0	31	4	0	0	0	0	0	0	0	0	0	0	35
20:00	0	30	2	0	0	0	0	1	0	0	0	0	0	33
21:00	0	27	2	0	0	0	0	0	0	0	0	0	0	29
22:00	0	17	3	0	0	0	0	0	0	0	0	0	0	20
23:00	0	7	0	0	0	0	0	0	0	0	0	0	0	7
Day Total	4	593	60	0	4	0	0	5	1	1	3	0	0	671
Percent	0.6%	88.4%	8.9%	0.0%	0.6%	0.0%	0.0%	0.7%	0.1%	0.1%	0.4%	0.0%	0.0%	
AM Peak	07:00	11:00	11:00		11:00			08:00						11:00
Vol.	1	29	7		1			1						38
PM Peak	12:00	17:00	17:00		12:00			16:00	16:00	16:00	17:00			17:00
Vol.	1	89	10		1			3	1	1	2			102

**Ontario Traffic, Inc.**  
 17705 Leslie St., Unit 6  
 Newmarket, Ontario L3Y 3E3  
 Tel: (905) 898-7711 Fax: (905) 898-3664

Site Code: 1  
 Station ID: U60  
 5132 Lampman Ave

Date Start: 17-Aug-22  
 Date End: 23-Aug-22  
 Date Start: 17-Aug-22

WB

Start Time	Bikes	Cars & Trailers	2 Axle Long	Buses	2 Axle 6 Tire	3 Axle Single	4 Axle Single	<5 Axl Double	5 Axle Double	>6 Axl Double	<6 Axl Multi	6 Axle Multi	>6 Axl Multi	Total
08/18/22	0	11	0	0	0	0	0	0	0	0	0	0	0	11
01:00	0	3	0	0	0	0	0	0	0	0	0	0	0	3
02:00	0	4	2	0	0	0	0	0	0	0	0	0	0	6
03:00	0	1	0	0	0	0	0	0	0	0	0	0	0	1
04:00	0	1	0	0	0	0	0	0	0	0	0	0	0	1
05:00	0	2	0	0	0	0	0	0	0	0	0	0	0	2
06:00	1	9	0	0	0	0	0	0	0	0	0	0	0	10
07:00	1	10	1	0	0	1	0	0	1	0	0	0	0	14
08:00	1	24	0	0	0	0	0	0	0	0	1	0	0	26
09:00	0	20	2	0	0	0	0	0	0	0	0	0	0	22
10:00	0	22	2	0	0	0	0	0	0	0	0	0	0	24
11:00	0	32	9	0	1	0	0	0	0	0	0	0	1	43
12 PM	0	33	4	0	1	1	0	0	0	0	0	0	0	39
13:00	1	25	4	0	0	0	0	0	0	0	0	0	0	30
14:00	0	36	2	0	0	0	0	0	0	1	0	0	0	39
15:00	0	63	1	0	0	0	0	0	0	0	0	0	0	64
16:00	0	68	6	0	1	0	0	1	0	0	1	0	0	77
17:00	0	77	5	0	0	0	0	0	0	0	1	0	0	83
18:00	0	35	2	0	0	0	0	0	0	0	0	0	0	37
19:00	0	37	3	0	0	0	0	0	0	0	0	0	1	41
20:00	1	40	1	0	0	0	1	0	0	0	0	0	0	43
21:00	0	27	3	0	0	0	0	0	0	0	0	0	0	30
22:00	0	11	2	0	0	0	0	0	0	0	1	0	0	14
23:00	1	11	2	0	0	0	0	0	0	0	1	0	0	15
Day Total	6	602	51	0	3	2	1	1	1	1	5	0	2	675
Percent	0.9%	89.2%	7.6%	0.0%	0.4%	0.3%	0.1%	0.1%	0.1%	0.1%	0.7%	0.0%	0.3%	
AM Peak	06:00	11:00	11:00		11:00	07:00			07:00		08:00		11:00	11:00
Vol.	1	32	9		1	1			1		1		1	43
PM Peak	13:00	17:00	16:00		12:00	12:00	20:00	16:00		14:00	16:00		19:00	17:00
Vol.	1	77	6		1	1	1	1		1	1		1	83

**Ontario Traffic, Inc.**  
 17705 Leslie St., Unit 6  
 Newmarket, Ontario L3Y 3E3  
 Tel: (905) 898-7711 Fax: (905) 898-3664

Site Code: 1  
 Station ID: U60  
 5132 Lampman Ave

Date Start: 17-Aug-22  
 Date End: 23-Aug-22  
 Date Start: 17-Aug-22

WB

Start Time	Bikes	Cars & Trailers	2 Axle Long	Buses	2 Axle 6 Tire	3 Axle Single	4 Axle Single	<5 Axl Double	5 Axle Double	>6 Axl Double	<6 Axl Multi	6 Axle Multi	>6 Axl Multi	Total
08/19/22	0	6	2	0	0	0	0	0	0	0	0	0	0	8
01:00	0	4	1	0	0	0	0	0	0	0	0	0	0	5
02:00	0	1	0	0	0	0	0	0	0	0	0	0	0	1
03:00	0	2	0	0	0	0	0	0	0	0	0	0	0	2
04:00	0	1	0	0	0	0	0	0	0	0	0	0	0	1
05:00	0	3	0	0	0	0	0	0	0	0	0	0	0	3
06:00	1	7	0	0	0	0	0	1	0	0	0	0	0	9
07:00	0	9	0	0	0	1	0	0	0	0	0	0	0	10
08:00	0	19	1	0	0	0	0	1	1	0	2	0	0	24
09:00	0	24	2	0	0	0	0	0	0	0	0	0	0	26
10:00	0	22	2	0	1	0	0	0	0	0	0	0	0	25
11:00	0	23	5	0	0	0	0	0	0	0	1	0	0	29
12 PM	1	40	5	0	1	0	0	0	0	0	0	1	0	48
13:00	1	35	2	0	0	0	0	0	0	0	1	0	0	39
14:00	2	48	1	0	0	0	0	0	0	0	0	0	0	51
15:00	1	39	5	0	0	0	0	1	0	0	0	0	0	46
16:00	0	61	8	0	0	0	0	0	0	0	2	0	0	71
17:00	0	64	9	0	1	0	1	1	0	0	1	0	0	77
18:00	0	37	2	0	0	0	0	0	0	0	1	0	0	40
19:00	1	28	1	0	0	0	0	0	0	0	0	0	0	30
20:00	2	24	2	0	0	0	0	0	0	0	0	0	0	28
21:00	0	31	0	0	0	0	0	0	0	0	0	0	0	31
22:00	0	16	0	0	0	0	0	0	0	0	0	0	0	16
23:00	1	10	1	0	0	0	0	0	0	0	0	0	0	12
Day Total	10	554	49	0	3	1	1	4	1	0	8	1	0	632
Percent	1.6%	87.7%	7.8%	0.0%	0.5%	0.2%	0.2%	0.6%	0.2%	0.0%	1.3%	0.2%	0.0%	
AM Peak	06:00	09:00	11:00		10:00	07:00		06:00	08:00		08:00			11:00
Vol.	1	24	5		1	1		1	1		2			29
PM Peak	14:00	17:00	17:00		12:00		17:00	15:00			16:00	12:00		17:00
Vol.	2	64	9		1		1	1			2	1		77

**Ontario Traffic, Inc.**  
 17705 Leslie St., Unit 6  
 Newmarket, Ontario L3Y 3E3  
 Tel: (905) 898-7711 Fax: (905) 898-3664

Site Code: 1  
 Station ID: U60  
 5132 Lampman Ave

Date Start: 17-Aug-22  
 Date End: 23-Aug-22  
 Date Start: 17-Aug-22

**WB**

Start Time	Bikes	Cars & Trailers	2 Axle Long	Buses	2 Axle 6 Tire	3 Axle Single	4 Axle Single	<5 Axl Double	5 Axle Double	>6 Axl Double	<6 Axl Multi	6 Axle Multi	>6 Axl Multi	Total
08/20/22	0	8	0	0	0	0	0	0	0	0	0	0	0	8
01:00	0	3	0	0	0	0	0	0	0	0	0	0	0	3
02:00	0	1	0	0	0	0	0	0	0	0	0	0	0	1
03:00	0	0	0	0	0	0	0	0	0	0	0	0	0	0
04:00	0	1	0	0	0	0	0	0	0	0	0	0	0	1
05:00	0	3	0	0	0	0	0	0	0	0	0	0	0	3
06:00	0	4	0	0	0	0	0	0	0	0	0	0	0	4
07:00	0	4	1	0	0	0	0	0	0	0	0	0	0	5
08:00	1	11	2	0	0	0	0	0	0	0	0	0	0	14
09:00	0	11	1	0	0	0	0	0	0	0	0	0	0	12
10:00	0	<b>32</b>	1	0	<b>1</b>	<b>1</b>	0	0	0	0	0	0	0	35
11:00	1	31	<b>5</b>	0	0	0	0	0	<b>1</b>	0	0	0	0	<b>38</b>
12 PM	<b>1</b>	30	0	0	0	0	0	0	0	0	<b>1</b>	0	0	32
13:00	1	26	2	0	0	0	0	0	0	0	0	0	0	29
14:00	0	41	2	0	0	0	0	0	0	0	0	0	0	43
15:00	0	24	<b>4</b>	0	0	0	0	<b>1</b>	0	0	0	0	0	29
16:00	0	31	2	0	0	0	0	0	0	0	0	0	0	33
17:00	0	28	3	0	0	0	0	0	0	0	<b>1</b>	<b>1</b>	0	33
18:00	0	<b>44</b>	0	0	0	0	0	0	0	0	0	0	0	<b>44</b>
19:00	1	26	1	0	0	0	0	0	0	0	0	1	0	29
20:00	1	30	1	0	0	0	0	0	0	0	0	0	0	32
21:00	1	19	1	0	0	0	0	0	0	0	0	0	0	21
22:00	0	24	1	0	0	0	0	0	0	0	1	0	0	26
23:00	0	8	0	0	0	0	0	1	0	0	0	0	0	9
Day Total	7	440	27	0	1	1	0	2	1	0	3	2	0	484
Percent	1.4%	90.9%	5.6%	0.0%	0.2%	0.2%	0.0%	0.4%	0.2%	0.0%	0.6%	0.4%	0.0%	
AM Peak	08:00	10:00	11:00		10:00	10:00			11:00					11:00
Vol.	1	32	5		1	1			1					38
PM Peak	12:00	18:00	15:00					15:00			12:00	17:00		18:00
Vol.	1	44	4					1			1	1		44

**Ontario Traffic, Inc.**  
 17705 Leslie St., Unit 6  
 Newmarket, Ontario L3Y 3E3  
 Tel: (905) 898-7711 Fax: (905) 898-3664

Site Code: 1  
 Station ID: U60  
 5132 Lampman Ave

Date Start: 17-Aug-22  
 Date End: 23-Aug-22  
 Date Start: 17-Aug-22

WB

Start Time	Bikes	Cars & Trailers	2 Axle Long	Buses	2 Axle 6 Tire	3 Axle Single	4 Axle Single	<5 Axl Double	5 Axle Double	>6 Axl Double	<6 Axl Multi	6 Axle Multi	>6 Axl Multi	Total
08/21/22	0	11	0	0	0	0	0	0	0	0	0	0	0	11
01:00	0	6	0	0	0	0	0	0	0	0	0	0	0	6
02:00	0	4	0	0	0	0	0	0	0	0	0	0	0	4
03:00	0	1	0	0	0	0	0	0	0	0	0	0	0	1
04:00	0	1	0	0	0	0	0	0	0	0	0	0	0	1
05:00	0	0	0	0	0	0	0	0	0	0	0	0	0	0
06:00	0	6	0	0	0	0	0	0	0	0	0	0	0	6
07:00	0	5	0	0	0	0	0	0	0	0	0	0	0	5
08:00	0	9	1	0	0	0	0	0	0	0	0	0	0	10
09:00	0	16	0	0	0	0	0	0	0	0	0	0	0	16
10:00	0	15	1	0	0	1	0	0	0	0	0	0	0	17
11:00	0	<b>26</b>	<b>3</b>	0	0	0	0	0	0	0	0	0	0	<b>29</b>
12 PM	0	24	1	0	0	0	0	0	0	0	1	0	0	26
13:00	0	<b>33</b>	<b>4</b>	0	0	0	0	0	0	0	1	0	0	<b>38</b>
14:00	0	26	4	0	0	0	0	0	0	0	0	0	0	30
15:00	0	26	0	0	0	0	0	0	0	0	0	0	0	26
16:00	0	31	0	0	0	0	0	0	0	0	0	0	1	32
17:00	0	29	1	0	0	0	0	0	0	0	0	0	0	30
18:00	0	23	2	0	0	0	0	1	0	0	1	0	0	27
19:00	<b>2</b>	27	1	0	0	0	0	0	0	0	0	0	0	30
20:00	0	16	1	0	0	0	0	0	0	0	0	0	0	17
21:00	1	21	0	1	0	0	0	0	0	0	0	0	0	23
22:00	0	9	2	0	0	0	0	0	0	0	0	0	0	11
23:00	0	7	0	0	0	0	0	0	0	0	0	0	0	7
Day Total	3	372	21	1	0	1	0	1	0	0	3	0	1	403
Percent	0.7%	92.3%	5.2%	0.2%	0.0%	0.2%	0.0%	0.2%	0.0%	0.0%	0.7%	0.0%	0.2%	
AM Peak		11:00	11:00			10:00								11:00
Vol.		26	3			1								29
PM Peak	19:00	13:00	13:00	21:00				18:00			12:00		16:00	13:00
Vol.	2	33	4	1				1			1		1	38

**Ontario Traffic, Inc.**  
 17705 Leslie St., Unit 6  
 Newmarket, Ontario L3Y 3E3  
 Tel: (905) 898-7711 Fax: (905) 898-3664

Site Code: 1  
 Station ID: U60  
 5132 Lampman Ave

Date Start: 17-Aug-22  
 Date End: 23-Aug-22  
 Date Start: 17-Aug-22

WB

Start Time	Bikes	Cars & Trailers	2 Axle Long	Buses	2 Axle 6 Tire	3 Axle Single	4 Axle Single	<5 Axl Double	5 Axle Double	>6 Axl Double	<6 Axl Multi	6 Axle Multi	>6 Axl Multi	Total
08/22/22	0	5	1	0	0	0	0	0	0	0	0	0	0	6
01:00	0	3	0	0	0	0	0	0	0	0	0	0	0	3
02:00	0	0	0	0	0	0	0	0	0	0	0	0	0	0
03:00	0	1	0	0	0	0	0	0	0	0	0	0	0	1
04:00	0	1	0	0	0	0	0	0	0	0	0	0	0	1
05:00	0	1	1	0	0	0	0	0	0	0	0	0	0	2
06:00	0	10	0	0	0	0	0	0	0	0	0	0	0	10
07:00	0	10	<b>5</b>	0	0	0	0	0	0	0	1	0	0	16
08:00	0	22	0	0	0	0	0	0	0	0	<b>2</b>	0	0	24
09:00	0	19	0	0	0	0	0	0	0	0	0	0	0	19
10:00	0	18	4	0	0	0	0	0	0	0	1	0	0	23
11:00	0	<b>27</b>	4	0	0	0	0	0	0	0	0	0	0	<b>31</b>
12 PM	0	32	2	0	<b>1</b>	0	0	0	0	0	0	0	0	35
13:00	0	28	1	0	0	0	0	0	0	0	0	0	0	29
14:00	0	34	4	0	0	0	0	0	0	0	1	0	0	39
15:00	0	53	3	0	0	<b>1</b>	0	0	0	0	1	0	0	58
16:00	0	83	<b>8</b>	0	0	0	0	0	<b>1</b>	0	<b>2</b>	<b>2</b>	<b>1</b>	<b>97</b>
17:00	0	<b>84</b>	6	0	0	0	0	<b>1</b>	0	0	0	0	0	91
18:00	0	42	2	0	0	0	0	0	0	0	0	0	1	45
19:00	0	40	1	0	0	0	0	0	0	0	0	0	0	41
20:00	0	14	0	0	0	0	0	0	0	0	0	0	0	14
21:00	0	13	2	0	0	0	0	0	0	0	0	0	0	15
22:00	0	8	0	0	0	0	0	0	0	0	0	0	0	8
23:00	<b>1</b>	7	1	0	0	0	0	0	0	0	0	0	0	9
Day Total	1	555	45	0	1	1	0	1	1	0	8	2	2	617
Percent	0.2%	90.0%	7.3%	0.0%	0.2%	0.2%	0.0%	0.2%	0.2%	0.0%	1.3%	0.3%	0.3%	
AM Peak Vol.		11:00 27	07:00 5								08:00 2			11:00 31
PM Peak Vol.	23:00 1	17:00 84	16:00 8		12:00 1	15:00 1		17:00 1	16:00 1		16:00 2	16:00 2	16:00 1	16:00 97

**Ontario Traffic, Inc.**  
 17705 Leslie St., Unit 6  
 Newmarket, Ontario L3Y 3E3  
 Tel: (905) 898-7711 Fax: (905) 898-3664

Site Code: 1  
 Station ID: U60  
 5132 Lampman Ave

Date Start: 17-Aug-22  
 Date End: 23-Aug-22  
 Date Start: 17-Aug-22

WB

Start Time	Bikes	Cars & Trailers	2 Axle Long	Buses	2 Axle 6 Tire	3 Axle Single	4 Axle Single	<5 Axl Double	5 Axle Double	>6 Axl Double	<6 Axl Multi	6 Axle Multi	>6 Axl Multi	Total
08/23/22	0	8	1	0	0	0	0	0	0	0	0	0	0	9
01:00	0	2	0	0	0	0	0	0	0	0	0	0	0	2
02:00	0	1	0	0	0	0	0	0	0	0	0	0	0	1
03:00	0	0	0	0	0	0	0	0	0	0	0	0	0	0
04:00	0	1	1	0	0	0	0	0	0	0	0	0	0	2
05:00	0	2	0	0	0	0	0	0	0	0	0	0	0	2
06:00	0	7	2	0	0	0	0	0	0	0	0	0	0	9
07:00	0	11	2	0	0	0	0	0	0	0	0	0	0	13
08:00	0	13	2	0	0	0	0	0	0	0	0	0	0	15
09:00	1	18	0	0	0	0	1	0	0	0	0	0	0	20
10:00	1	14	2	0	0	0	0	1	0	0	2	0	0	20
11:00	0	24	8	0	0	0	0	0	0	0	0	0	0	32
12 PM	0	27	3	0	0	0	0	0	0	0	0	0	0	30
13:00	1	29	3	0	0	0	0	0	0	0	0	0	0	33
14:00	1	38	3	0	0	0	0	0	1	0	1	0	0	44
15:00	0	43	4	0	0	1	0	0	0	0	0	0	0	48
16:00	0	75	6	0	0	1	0	0	0	0	2	0	0	84
17:00	0	107	8	0	1	1	0	0	2	0	3	1	1	124
18:00	1	43	4	0	0	0	0	0	0	0	0	0	0	48
19:00	3	36	2	0	0	0	0	2	1	0	0	0	0	44
20:00	2	18	1	0	0	0	0	0	0	0	0	0	0	21
21:00	0	20	2	0	0	0	0	0	0	0	0	0	0	22
22:00	0	14	1	0	0	0	0	0	0	0	0	0	0	15
23:00	0	14	1	0	0	0	0	0	0	0	0	0	0	15
Day Total	10	565	56	0	1	3	1	3	4	0	8	1	1	653
Percent	1.5%	86.5%	8.6%	0.0%	0.2%	0.5%	0.2%	0.5%	0.6%	0.0%	1.2%	0.2%	0.2%	
AM Peak	09:00	11:00	11:00				09:00	10:00			10:00			11:00
Vol.	1	24	8				1	1			2			32
PM Peak	19:00	17:00	17:00		17:00	15:00		19:00	17:00		17:00	17:00	17:00	17:00
Vol.	3	107	8		1	1		2	2		3	1	1	124
Grand Total	41	3681	309	1	13	9	3	17	9	2	38	6	6	4135
Percent	1.0%	89.0%	7.5%	0.0%	0.3%	0.2%	0.1%	0.4%	0.2%	0.0%	0.9%	0.1%	0.1%	

**Ontario Traffic, Inc.**  
 17705 Leslie St., Unit 6  
 Newmarket, Ontario L3Y 3E3  
 Tel: (905) 898-7711 Fax: (905) 898-3664

Site Code: 1  
 Station ID: U60  
 5132 Lampman Ave

Date Start: 17-Aug-22  
 Date End: 23-Aug-22  
 Date Start: 17-Aug-22

EB, WB

Start Time	Bikes	Cars & Trailers	2 Axle Long	Buses	2 Axle 6 Tire	3 Axle Single	4 Axle Single	<5 Axl Double	5 Axle Double	>6 Axl Double	<6 Axl Multi	6 Axle Multi	>6 Axl Multi	Total
08/17/22	0	9	0	0	0	0	0	0	0	0	0	0	0	9
01:00	0	8	0	0	0	0	0	0	0	0	0	0	0	8
02:00	0	1	0	0	0	0	0	0	0	0	0	0	0	1
03:00	0	2	0	0	0	0	0	0	0	0	0	0	0	2
04:00	0	7	0	0	<b>1</b>	0	0	0	0	0	0	0	0	8
05:00	1	17	1	0	0	0	0	0	0	0	0	0	0	19
06:00	2	49	4	0	0	0	0	0	0	0	0	0	0	55
07:00	<b>3</b>	<b>84</b>	<b>7</b>	0	0	0	0	<b>1</b>	0	0	0	0	0	<b>95</b>
08:00	0	80	6	0	0	0	0	1	0	0	1	0	0	88
09:00	0	52	4	0	0	0	0	0	0	0	0	0	0	56
10:00	0	44	5	0	0	0	0	0	0	0	<b>2</b>	0	0	51
11:00	3	56	7	0	1	0	0	0	0	0	2	0	0	69
12 PM	<b>1</b>	78	3	0	<b>1</b>	0	0	0	0	0	1	0	0	84
13:00	1	52	2	0	0	0	<b>1</b>	0	0	0	0	0	0	56
14:00	1	69	6	0	0	0	0	0	0	0	1	0	0	77
15:00	0	68	9	0	1	0	0	1	0	0	1	0	0	80
16:00	0	115	10	0	0	0	0	<b>4</b>	<b>1</b>	<b>1</b>	0	0	<b>1</b>	132
17:00	0	<b>117</b>	<b>13</b>	0	1	0	0	0	0	0	<b>2</b>	0	0	<b>133</b>
18:00	0	72	5	0	0	0	0	0	0	1	2	0	0	80
19:00	1	52	5	0	0	<b>2</b>	0	0	0	0	1	0	0	61
20:00	0	46	5	0	0	0	0	2	0	0	0	0	0	53
21:00	0	41	2	0	0	0	0	0	0	0	1	0	0	44
22:00	0	26	3	0	0	0	0	0	0	0	0	0	0	29
23:00	0	9	1	0	0	0	0	0	0	0	0	0	0	10
Day Total	13	1154	98	0	5	2	1	9	1	2	14	0	1	1300
Percent	1.0%	88.8%	7.5%	0.0%	0.4%	0.2%	0.1%	0.7%	0.1%	0.2%	1.1%	0.0%	0.1%	
AM Peak	07:00	07:00	07:00		04:00			07:00			10:00			07:00
Vol.	3	84	7		1			1			2			95
PM Peak	12:00	17:00	17:00		12:00	19:00	13:00	16:00	16:00	16:00	17:00		16:00	17:00
Vol.	1	117	13		1	2	1	4	1	1	2		1	133



**Ontario Traffic, Inc.**  
 17705 Leslie St., Unit 6  
 Newmarket, Ontario L3Y 3E3  
 Tel: (905) 898-7711 Fax: (905) 898-3664

Site Code: 1  
 Station ID: U60  
 5132 Lampman Ave

Date Start: 17-Aug-22  
 Date End: 23-Aug-22  
 Date Start: 17-Aug-22

EB, WB

Start Time	Bikes	Cars & Trailers	2 Axle Long	Buses	2 Axle 6 Tire	3 Axle Single	4 Axle Single	<5 Axl Double	5 Axle Double	>6 Axl Double	<6 Axl Multi	6 Axle Multi	>6 Axl Multi	Total
08/18/22	0	14	0	0	0	0	0	0	0	0	0	0	0	14
01:00	0	3	0	0	0	0	0	0	0	0	0	0	0	3
02:00	0	6	3	0	0	0	0	0	0	0	0	0	0	9
03:00	0	1	0	0	0	0	0	0	0	0	0	0	0	1
04:00	0	6	0	0	0	0	0	0	0	0	0	0	0	6
05:00	0	13	0	0	<b>1</b>	0	0	0	0	0	0	0	0	14
06:00	2	45	4	0	0	0	0	0	0	0	0	0	0	51
07:00	<b>3</b>	67	7	0	0	<b>3</b>	0	0	1	0	0	0	0	81
08:00	1	<b>86</b>	5	0	0	0	0	0	<b>2</b>	0	<b>2</b>	0	<b>2</b>	<b>98</b>
09:00	0	67	3	0	0	0	0	<b>1</b>	1	0	2	0	0	74
10:00	0	50	6	0	0	0	0	0	0	0	2	0	0	58
11:00	0	60	<b>13</b>	0	1	0	0	0	0	0	1	0	1	76
12 PM	0	65	<b>8</b>	0	<b>1</b>	<b>1</b>	0	1	0	0	<b>3</b>	0	0	79
13:00	2	53	5	0	0	1	0	0	0	0	0	0	0	61
14:00	0	60	2	0	0	0	0	1	0	<b>1</b>	0	0	<b>1</b>	65
15:00	0	93	4	0	0	0	0	0	<b>1</b>	0	0	0	0	98
16:00	0	101	7	0	1	0	1	<b>2</b>	0	0	2	0	0	<b>114</b>
17:00	0	<b>103</b>	6	0	0	1	0	0	0	0	2	0	0	112
18:00	0	66	3	0	0	1	0	0	0	0	0	0	0	70
19:00	0	62	5	0	0	1	0	0	0	0	0	0	1	69
20:00	<b>3</b>	57	3	0	0	0	<b>2</b>	0	0	0	0	0	0	65
21:00	0	48	3	0	0	0	0	0	0	0	0	0	0	51
22:00	0	16	3	0	0	0	0	0	0	0	1	0	0	20
23:00	1	19	2	0	0	0	0	0	0	0	1	0	0	23
Day Total	12	1161	92	0	4	8	3	5	5	1	16	0	5	1312
Percent	0.9%	88.5%	7.0%	0.0%	0.3%	0.6%	0.2%	0.4%	0.4%	0.1%	1.2%	0.0%	0.4%	
AM Peak	07:00	08:00	11:00		05:00	07:00		09:00	08:00		08:00		08:00	08:00
Vol.	3	86	13		1	3		1	2		2		2	98
PM Peak	20:00	17:00	12:00		12:00	12:00	20:00	16:00	15:00	14:00	12:00		14:00	16:00
Vol.	3	103	8		1	1	2	2	1	1	3		1	114

**Ontario Traffic, Inc.**  
 17705 Leslie St., Unit 6  
 Newmarket, Ontario L3Y 3E3  
 Tel: (905) 898-7711 Fax: (905) 898-3664

Site Code: 1  
 Station ID: U60  
 5132 Lampman Ave

Date Start: 17-Aug-22  
 Date End: 23-Aug-22  
 Date Start: 17-Aug-22

EB, WB

Start Time	Bikes	Cars & Trailers	2 Axle Long	Buses	2 Axle 6 Tire	3 Axle Single	4 Axle Single	<5 Axl Double	5 Axle Double	>6 Axl Double	<6 Axl Multi	6 Axle Multi	>6 Axl Multi	Total
08/19/22	0	6	2	0	0	0	0	0	0	0	0	0	0	8
01:00	0	4	1	0	0	0	0	0	0	0	0	0	0	5
02:00	0	2	0	0	0	0	0	0	0	0	0	0	0	2
03:00	0	5	0	0	0	0	0	0	0	0	0	0	0	5
04:00	0	6	0	0	0	0	0	0	0	0	0	0	0	6
05:00	1	18	0	0	0	0	0	0	0	0	0	0	0	19
06:00	1	38	5	0	0	0	0	1	0	0	0	0	0	45
07:00	<b>2</b>	57	3	0	1	<b>2</b>	0	0	0	0	0	0	0	65
08:00	0	<b>80</b>	7	0	0	0	0	<b>2</b>	<b>1</b>	0	<b>2</b>	0	0	<b>92</b>
09:00	0	53	6	0	0	0	0	0	0	0	1	0	0	60
10:00	0	51	4	0	<b>2</b>	0	0	1	0	0	0	0	0	58
11:00	0	49	<b>10</b>	0	0	0	0	0	0	0	1	0	0	60
12 PM	1	78	9	0	<b>1</b>	0	0	0	0	0	1	<b>1</b>	0	91
13:00	<b>2</b>	68	3	0	0	0	0	0	0	0	1	0	0	74
14:00	2	77	3	0	0	0	0	0	0	0	0	0	<b>1</b>	83
15:00	1	65	7	0	0	0	0	<b>1</b>	0	0	0	0	0	74
16:00	0	87	11	0	0	0	<b>1</b>	0	0	0	<b>3</b>	0	1	103
17:00	2	<b>96</b>	<b>12</b>	0	1	0	1	1	<b>1</b>	0	2	0	1	<b>117</b>
18:00	0	54	3	0	0	0	0	0	0	0	1	0	0	58
19:00	1	50	1	0	0	0	0	0	0	0	2	0	0	54
20:00	2	41	2	0	0	0	0	0	0	0	0	0	0	45
21:00	0	45	0	0	0	0	0	0	0	0	1	0	0	46
22:00	0	20	0	0	0	0	0	0	0	0	0	0	0	20
23:00	1	14	1	0	0	0	0	0	0	0	0	0	0	16
Day Total	16	1064	90	0	5	2	2	6	2	0	15	1	3	1206
Percent	1.3%	88.2%	7.5%	0.0%	0.4%	0.2%	0.2%	0.5%	0.2%	0.0%	1.2%	0.1%	0.2%	
AM Peak	07:00	08:00	11:00		10:00	07:00		08:00	08:00		08:00			08:00
Vol.	2	80	10		2	2		2	1		2			92
PM Peak	13:00	17:00	17:00		12:00		16:00	15:00	17:00		16:00	12:00	14:00	17:00
Vol.	2	96	12		1		1	1	1		3	1	1	117

**Ontario Traffic, Inc.**  
 17705 Leslie St., Unit 6  
 Newmarket, Ontario L3Y 3E3  
 Tel: (905) 898-7711 Fax: (905) 898-3664

Site Code: 1  
 Station ID: U60  
 5132 Lampman Ave

Date Start: 17-Aug-22  
 Date End: 23-Aug-22  
 Date Start: 17-Aug-22

EB, WB

Start Time	Bikes	Cars & Trailers	2 Axle Long	Buses	2 Axle 6 Tire	3 Axle Single	4 Axle Single	<5 Axl Double	5 Axle Double	>6 Axl Double	<6 Axl Multi	6 Axle Multi	>6 Axl Multi	Total
08/20/22	0	13	0	0	0	0	0	0	0	0	0	0	0	13
01:00	0	4	0	0	0	0	0	0	0	0	0	0	0	4
02:00	0	1	0	0	0	0	0	0	0	0	0	0	0	1
03:00	0	2	0	0	0	0	0	0	0	0	0	0	0	2
04:00	0	3	0	0	0	0	0	0	0	0	0	0	0	3
05:00	0	8	1	0	0	0	0	0	0	0	0	0	0	9
06:00	1	18	2	0	0	0	0	0	0	0	0	0	0	21
07:00	1	21	1	0	0	0	0	0	0	0	0	0	0	23
08:00	1	39	4	0	0	0	0	0	0	0	0	0	0	44
09:00	0	52	5	0	0	0	0	0	0	0	1	0	0	58
10:00	1	55	1	0	1	2	1	0	0	0	0	0	0	61
11:00	1	58	8	0	0	0	0	0	1	0	1	0	0	69
12 PM	2	61	0	0	0	0	0	2	1	0	1	0	0	67
13:00	2	59	2	0	0	0	0	0	1	0	0	0	0	64
14:00	0	75	2	0	0	0	0	1	0	0	0	0	0	78
15:00	0	47	5	0	0	0	0	1	0	0	0	0	0	53
16:00	0	45	3	0	0	0	0	0	0	0	1	0	0	49
17:00	0	50	5	0	0	0	0	0	0	0	1	1	1	58
18:00	0	74	0	0	0	0	0	0	0	0	0	0	1	75
19:00	1	48	1	0	0	0	0	0	0	0	0	1	0	51
20:00	1	49	1	0	0	0	0	0	0	0	0	0	0	51
21:00	1	36	2	0	0	0	0	0	0	0	0	0	0	39
22:00	0	31	1	0	0	0	0	0	0	0	1	0	0	33
23:00	0	17	0	0	0	1	0	1	0	0	0	0	0	19
Day Total	12	866	44	0	1	3	1	5	3	0	6	2	2	945
Percent	1.3%	91.6%	4.7%	0.0%	0.1%	0.3%	0.1%	0.5%	0.3%	0.0%	0.6%	0.2%	0.2%	
AM Peak	06:00	11:00	11:00		10:00	10:00	10:00		11:00		09:00			11:00
Vol.	1	58	8		1	2	1		1		1			69
PM Peak	12:00	14:00	15:00			23:00		12:00	12:00		12:00	17:00	17:00	14:00
Vol.	2	75	5			1		2	1		1	1	1	78

**Ontario Traffic, Inc.**  
 17705 Leslie St., Unit 6  
 Newmarket, Ontario L3Y 3E3  
 Tel: (905) 898-7711 Fax: (905) 898-3664

Site Code: 1  
 Station ID: U60  
 5132 Lampman Ave

Date Start: 17-Aug-22  
 Date End: 23-Aug-22  
 Date Start: 17-Aug-22

EB, WB

Start Time	Bikes	Cars & Trailers	2 Axle Long	Buses	2 Axle 6 Tire	3 Axle Single	4 Axle Single	<5 Axl Double	5 Axle Double	>6 Axl Double	<6 Axl Multi	6 Axle Multi	>6 Axl Multi	Total
08/21/22	0	14	0	0	0	0	0	0	0	0	0	0	0	14
01:00	0	10	0	0	0	0	0	0	0	0	0	0	0	10
02:00	0	5	0	0	0	0	0	0	0	0	0	0	0	5
03:00	0	2	0	0	0	0	0	0	0	0	0	0	0	2
04:00	0	2	0	0	0	0	0	0	0	0	0	0	0	2
05:00	0	1	0	0	0	0	0	0	0	0	0	0	0	1
06:00	0	17	0	0	0	0	0	0	0	0	0	0	0	17
07:00	0	24	0	0	0	0	0	0	0	0	0	0	0	24
08:00	0	19	2	0	0	0	0	0	0	0	0	0	0	21
09:00	0	41	0	0	0	0	0	0	0	0	0	0	0	41
10:00	0	57	2	0	0	1	0	0	0	0	1	0	0	61
11:00	0	<b>62</b>	<b>6</b>	0	0	0	0	0	0	0	<b>2</b>	0	<b>1</b>	<b>71</b>
12 PM	0	<b>64</b>	1	0	0	<b>1</b>	0	0	0	0	1	0	0	67
13:00	0	59	<b>8</b>	0	0	0	0	0	0	0	1	0	0	<b>68</b>
14:00	0	61	5	0	0	0	0	0	0	0	0	0	0	66
15:00	0	55	0	0	0	0	0	0	0	0	0	0	<b>1</b>	56
16:00	0	57	1	0	0	0	0	0	0	0	0	0	1	59
17:00	0	55	8	0	0	0	0	0	0	0	1	0	0	64
18:00	0	37	2	0	0	0	0	<b>1</b>	0	0	<b>2</b>	0	0	42
19:00	2	42	2	0	0	0	0	0	0	0	0	0	0	46
20:00	2	31	2	0	0	0	0	0	0	0	0	0	0	35
21:00	<b>4</b>	29	0	<b>1</b>	0	0	0	0	0	0	0	0	0	34
22:00	0	16	3	0	0	0	0	0	0	0	0	0	0	19
23:00	0	10	0	0	0	0	0	0	0	0	0	0	0	10
Day Total	8	770	42	1	0	2	0	1	0	0	8	0	3	835
Percent	1.0%	92.2%	5.0%	0.1%	0.0%	0.2%	0.0%	0.1%	0.0%	0.0%	1.0%	0.0%	0.4%	
AM Peak		11:00	11:00			10:00					11:00		11:00	11:00
Vol.		62	6			1					2		1	71
PM Peak	21:00	12:00	13:00	21:00		12:00		18:00			18:00		15:00	13:00
Vol.	4	64	8	1		1		1			2		1	68

**Ontario Traffic, Inc.**  
 17705 Leslie St., Unit 6  
 Newmarket, Ontario L3Y 3E3  
 Tel: (905) 898-7711 Fax: (905) 898-3664

Site Code: 1  
 Station ID: U60  
 5132 Lampman Ave

Date Start: 17-Aug-22  
 Date End: 23-Aug-22  
 Date Start: 17-Aug-22

**EB, WB**

Start Time	Bikes	Cars & Trailers	2 Axle Long	Buses	2 Axle 6 Tire	3 Axle Single	4 Axle Single	<5 Axl Double	5 Axle Double	>6 Axl Double	<6 Axl Multi	6 Axle Multi	>6 Axl Multi	Total
08/22/22	0	6	1	0	0	0	0	0	0	0	0	0	0	7
01:00	0	3	0	0	0	0	0	0	0	0	0	0	0	3
02:00	0	1	0	0	0	0	0	0	0	0	0	0	0	1
03:00	0	1	0	0	0	0	0	0	0	0	0	0	0	1
04:00	0	7	0	0	0	0	0	0	0	0	0	0	0	7
05:00	0	19	2	0	0	0	0	0	0	0	0	0	0	21
06:00	0	49	2	0	0	0	0	0	0	0	0	0	0	51
07:00	0	65	11	0	0	1	0	0	0	0	1	0	0	78
08:00	0	87	5	0	0	0	0	0	0	0	2	0	0	94
09:00	0	49	5	0	0	0	0	0	0	0	1	0	0	55
10:00	1	47	6	0	0	1	0	0	0	0	1	0	0	56
11:00	0	47	9	0	1	0	0	2	0	0	1	0	0	60
12 PM	0	63	2	0	1	0	0	0	1	0	1	0	0	68
13:00	0	58	2	0	0	0	0	0	0	0	0	0	0	60
14:00	0	57	7	0	0	0	0	0	0	0	3	0	1	68
15:00	2	76	8	0	0	1	0	0	0	0	2	0	1	90
16:00	0	116	9	0	0	0	0	0	1	0	2	2	1	131
17:00	0	119	8	0	0	0	0	1	0	0	1	0	0	129
18:00	0	65	4	0	0	0	0	0	0	0	0	0	1	70
19:00	1	51	3	0	0	0	0	0	0	0	0	0	0	55
20:00	0	31	0	0	0	0	0	0	0	0	0	0	0	31
21:00	0	24	2	0	0	0	0	0	0	0	0	0	0	26
22:00	0	17	0	0	0	0	0	1	0	0	0	0	0	18
23:00	1	10	1	0	0	0	0	0	0	0	0	0	0	12
Day Total	5	1068	87	0	2	3	0	4	2	0	15	2	4	1192
Percent	0.4%	89.6%	7.3%	0.0%	0.2%	0.3%	0.0%	0.3%	0.2%	0.0%	1.3%	0.2%	0.3%	
AM Peak	10:00	08:00	07:00		11:00	07:00		11:00			08:00			08:00
Vol.	1	87	11		1	1		2			2			94
PM Peak	15:00	17:00	16:00		12:00	15:00		17:00	12:00		14:00	16:00	14:00	16:00
Vol.	2	119	9		1	1		1	1		3	2	1	131

**Ontario Traffic, Inc.**  
 17705 Leslie St., Unit 6  
 Newmarket, Ontario L3Y 3E3  
 Tel: (905) 898-7711 Fax: (905) 898-3664

Site Code: 1  
 Station ID: U60  
 5132 Lampman Ave

Date Start: 17-Aug-22  
 Date End: 23-Aug-22  
 Date Start: 17-Aug-22

EB, WB

Start Time	Bikes	Cars & Trailers	2 Axle Long	Buses	2 Axle 6 Tire	3 Axle Single	4 Axle Single	<5 Axl Double	5 Axle Double	>6 Axl Double	<6 Axl Multi	6 Axle Multi	>6 Axl Multi	Total
08/23/22	0	11	1	0	0	0	0	0	0	0	0	0	0	12
01:00	0	2	0	0	0	0	0	0	0	0	0	0	0	2
02:00	0	2	0	0	0	0	0	0	0	0	0	0	0	2
03:00	0	0	0	0	0	0	0	0	0	0	0	0	0	0
04:00	0	9	1	0	0	0	0	0	0	0	0	0	0	10
05:00	0	16	0	0	0	0	0	0	0	0	0	0	0	16
06:00	0	44	7	0	0	0	0	0	0	0	0	0	0	51
07:00	0	66	7	0	0	0	0	0	0	0	0	0	0	73
08:00	0	<b>81</b>	5	0	0	0	0	0	0	0	0	0	0	<b>86</b>
09:00	1	45	2	0	0	0	<b>1</b>	0	0	0	0	0	0	49
10:00	<b>2</b>	42	3	0	0	0	0	<b>1</b>	0	0	<b>2</b>	0	0	50
11:00	0	41	<b>11</b>	0	0	0	0	0	0	0	0	0	0	52
12 PM	0	59	6	0	0	0	0	1	0	0	1	0	0	67
13:00	1	59	4	0	0	0	<b>2</b>	0	<b>2</b>	0	0	0	0	68
14:00	1	63	5	0	0	0	0	0	1	0	1	0	0	71
15:00	0	69	8	0	0	<b>1</b>	0	0	0	0	0	0	0	78
16:00	0	118	<b>9</b>	0	0	1	0	1	0	0	2	0	1	132
17:00	0	<b>134</b>	8	0	<b>1</b>	1	0	<b>2</b>	2	0	<b>4</b>	<b>1</b>	<b>3</b>	<b>156</b>
18:00	3	70	6	0	0	1	0	0	0	<b>1</b>	1	0	0	82
19:00	<b>5</b>	65	2	0	0	0	0	2	1	1	0	0	0	76
20:00	2	29	4	0	0	0	0	0	0	0	0	0	0	35
21:00	0	37	3	0	0	0	0	0	0	0	1	0	0	41
22:00	0	23	1	0	0	0	0	0	0	0	0	0	0	24
23:00	0	16	1	0	0	0	0	0	0	0	0	0	0	17
Day Total	15	1101	94	0	1	4	3	7	6	2	12	1	4	1250
Percent	1.2%	88.1%	7.5%	0.0%	0.1%	0.3%	0.2%	0.6%	0.5%	0.2%	1.0%	0.1%	0.3%	
AM Peak Vol.	10:00 2	08:00 81	11:00 11				09:00 1	10:00 1			10:00 2			08:00 86
PM Peak Vol.	19:00 5	17:00 134	16:00 9		17:00 1	15:00 1	13:00 2	17:00 2	13:00 2	18:00 1	17:00 4	17:00 1	17:00 3	17:00 156
Grand Total	81	7184	547	1	18	24	10	37	19	5	86	6	22	8040
Percent	1.0%	89.4%	6.8%	0.0%	0.2%	0.3%	0.1%	0.5%	0.2%	0.1%	1.1%	0.1%	0.3%	

**Ontario Traffic, Inc.**  
 17705 Leslie St., Unit 6  
 Newmarket, Ontario L3Y 3E3  
 Tel: (905) 898-7711 Fax: (905) 898-3664

Site Code: 1  
 Station ID: U60  
 5132 Lampman Ave

Date Start: 17-Aug-22  
 Date End: 23-Aug-22  
 Date Start: 17-Aug-22

EB

Start Time	1	20	26	31	36	41	46	51	56	61	66	71	76	81	Total	85th Percent	95th Percent
	19	25	30	35	40	45	50	55	60	65	70	75	80	9999			
08/17/22	0	1	0	0	0	0	0	0	0	0	0	0	0	0	1	20	20
01:00	1	2	0	0	0	0	0	0	0	0	0	0	0	0	3	21	21
02:00	0	0	0	0	0	0	0	0	0	0	0	0	0	0	0	*	*
03:00	1	0	0	0	0	0	0	0	0	0	0	0	0	0	1	1	1
04:00	5	2	0	0	0	0	0	0	0	0	0	0	0	0	7	20	21
05:00	10	4	0	2	0	0	0	0	0	0	0	0	0	0	16	23	31
06:00	20	18	2	2	2	0	0	0	0	0	0	0	0	0	44	25	35
07:00	29	35	16	1	0	0	1	0	0	0	0	0	0	0	82	27	30
08:00	14	40	10	1	1	0	0	0	0	0	0	0	0	0	66	26	30
09:00	16	12	6	2	0	1	0	0	0	0	0	0	0	0	37	27	31
10:00	10	17	5	1	0	1	1	0	0	0	0	0	0	0	35	28	31
11:00	9	12	6	2	2	0	0	0	0	0	0	0	0	0	31	29	35
12 PM	14	17	5	1	0	0	0	0	0	0	0	0	0	0	37	25	29
13:00	9	11	5	1	1	0	1	0	0	0	0	0	0	0	28	29	36
14:00	12	12	9	1	0	1	0	0	0	0	0	0	0	0	35	28	30
15:00	11	10	4	0	0	0	0	0	0	0	0	0	0	0	25	25	28
16:00	16	20	6	2	1	0	0	0	0	0	0	0	0	0	45	26	31
17:00	12	13	4	2	0	0	0	0	0	0	0	0	0	0	31	26	29
18:00	19	6	5	2	0	0	0	0	0	0	0	0	0	0	32	27	30
19:00	12	10	2	2	0	0	0	0	0	0	0	0	0	0	26	25	31
20:00	13	6	1	0	0	0	0	0	0	0	0	0	0	0	20	23	25
21:00	6	6	2	1	0	0	0	0	0	0	0	0	0	0	15	26	27
22:00	2	4	2	1	0	0	0	0	0	0	0	0	0	0	9	27	31
23:00	1	2	0	0	0	0	0	0	0	0	0	0	0	0	3	21	21
<b>Total</b>	<b>242</b>	<b>260</b>	<b>90</b>	<b>24</b>	<b>7</b>	<b>3</b>	<b>3</b>	<b>0</b>	<b>0</b>	<b>0</b>	<b>0</b>	<b>0</b>	<b>0</b>	<b>0</b>	<b>629</b>		
<b>Percent</b>	<b>38.5%</b>	<b>41.3%</b>	<b>14.3%</b>	<b>3.8%</b>	<b>1.1%</b>	<b>0.5%</b>	<b>0.5%</b>	<b>0.0%</b>	<b>0.0%</b>	<b>0.0%</b>	<b>0.0%</b>	<b>0.0%</b>	<b>0.0%</b>	<b>0.0%</b>			
AM Peak	07:00	08:00	07:00	05:00	06:00	09:00	07:00								07:00		
Vol.	29	40	16	2	2	1	1								82		
PM Peak	18:00	16:00	14:00	16:00	13:00	14:00	13:00								16:00		
Vol.	19	20	9	2	1	1	1								45		





**Ontario Traffic, Inc.**  
 17705 Leslie St., Unit 6  
 Newmarket, Ontario L3Y 3E3  
 Tel: (905) 898-7711 Fax: (905) 898-3664

Site Code: 1  
 Station ID: U60  
 5132 Lampman Ave

Date Start: 17-Aug-22  
 Date End: 23-Aug-22  
 Date Start: 17-Aug-22

EB

Start Time	1 19	20 25	26 30	31 35	36 40	41 45	46 50	51 55	56 60	61 65	66 70	71 75	76 80	81 9999	Total	85th Percent	95th Percent	
08/19/22	0	0	0	0	0	0	0	0	0	0	0	0	0	0	0	0	*	*
01:00	0	0	0	0	0	0	0	0	0	0	0	0	0	0	0	0	*	*
02:00	0	0	1	0	0	0	0	0	0	0	0	0	0	0	1	26	26	
03:00	1	2	0	0	0	0	0	0	0	0	0	0	0	0	3	21	21	
04:00	2	3	0	0	0	0	0	0	0	0	0	0	0	0	5	21	22	
05:00	6	8	1	0	1	0	0	0	0	0	0	0	0	0	16	25	26	
06:00	12	20	4	0	0	0	0	0	0	0	0	0	0	0	36	25	27	
07:00	20	23	8	2	1	0	0	1	0	0	0	0	0	0	55	27	31	
08:00	24	32	8	4	0	0	0	0	0	0	0	0	0	0	68	26	31	
09:00	10	13	6	4	1	0	0	0	0	0	0	0	0	0	34	30	33	
10:00	5	19	7	1	1	0	0	0	0	0	0	0	0	0	33	27	30	
11:00	14	13	3	1	0	0	0	0	0	0	0	0	0	0	31	25	27	
12 PM	15	15	9	2	2	0	0	0	0	0	0	0	0	0	43	29	35	
13:00	8	21	3	2	1	0	0	0	0	0	0	0	0	0	35	26	31	
14:00	8	16	7	1	0	0	0	0	0	0	0	0	0	0	32	27	29	
15:00	14	9	3	1	1	0	0	0	0	0	0	0	0	0	28	26	35	
16:00	9	16	4	3	0	0	0	0	0	0	0	0	0	0	32	27	31	
17:00	18	17	2	3	0	0	0	0	0	0	0	0	0	0	40	25	31	
18:00	8	9	0	1	0	0	0	0	0	0	0	0	0	0	18	23	25	
19:00	10	10	4	0	0	0	0	0	0	0	0	0	0	0	24	25	28	
20:00	10	7	0	0	0	0	0	0	0	0	0	0	0	0	17	22	24	
21:00	8	4	2	0	1	0	0	0	0	0	0	0	0	0	15	26	27	
22:00	0	4	0	0	0	0	0	0	0	0	0	0	0	0	4	22	23	
23:00	2	1	1	0	0	0	0	0	0	0	0	0	0	0	4	25	26	
<b>Total</b>	<b>204</b>	<b>262</b>	<b>73</b>	<b>25</b>	<b>9</b>	<b>0</b>	<b>0</b>	<b>1</b>	<b>0</b>	<b>0</b>	<b>0</b>	<b>0</b>	<b>0</b>	<b>0</b>	<b>574</b>			
<b>Percent</b>	<b>35.5%</b>	<b>45.6%</b>	<b>12.7%</b>	<b>4.4%</b>	<b>1.6%</b>	<b>0.0%</b>	<b>0.0%</b>	<b>0.2%</b>	<b>0.0%</b>	<b>0.0%</b>	<b>0.0%</b>	<b>0.0%</b>	<b>0.0%</b>	<b>0.0%</b>				
AM Peak	08:00	08:00	07:00	08:00	05:00			07:00							08:00			
Vol.	24	32	8	4	1			1							68			
PM Peak	17:00	13:00	12:00	16:00	12:00										12:00			
Vol.	18	21	9	3	2										43			

**Ontario Traffic, Inc.**  
 17705 Leslie St., Unit 6  
 Newmarket, Ontario L3Y 3E3  
 Tel: (905) 898-7711 Fax: (905) 898-3664

Site Code: 1  
 Station ID: U60  
 5132 Lampman Ave

Date Start: 17-Aug-22  
 Date End: 23-Aug-22  
 Date Start: 17-Aug-22

EB

Start Time	1 19	20 25	26 30	31 35	36 40	41 45	46 50	51 55	56 60	61 65	66 70	71 75	76 80	81 9999	Total	85th Percent	95th Percent
08/20/22	2	3	0	0	0	0	0	0	0	0	0	0	0	0	5	21	22
01:00	1	0	0	0	0	0	0	0	0	0	0	0	0	0	1	1	1
02:00	0	0	0	0	0	0	0	0	0	0	0	0	0	0	0	*	*
03:00	1	0	1	0	0	0	0	0	0	0	0	0	0	0	2	26	26
04:00	0	2	0	0	0	0	0	0	0	0	0	0	0	0	2	21	21
05:00	2	3	0	1	0	0	0	0	0	0	0	0	0	0	6	22	31
06:00	6	7	2	1	0	0	0	0	1	0	0	0	0	0	17	26	31
07:00	6	8	3	1	0	0	0	0	0	0	0	0	0	0	18	26	28
08:00	13	12	3	2	0	0	0	0	0	0	0	0	0	0	30	25	28
09:00	14	20	9	2	1	0	0	0	0	0	0	0	0	0	46	28	31
10:00	10	13	3	0	0	0	0	0	0	0	0	0	0	0	26	25	27
11:00	12	13	4	2	0	0	0	0	0	0	0	0	0	0	31	26	29
12 PM	15	9	8	1	2	0	0	0	0	0	0	0	0	0	35	28	35
13:00	13	15	6	1	0	0	0	0	0	0	0	0	0	0	35	26	29
14:00	12	20	3	0	0	0	0	0	0	0	0	0	0	0	35	25	26
15:00	12	12	0	0	0	0	0	0	0	0	0	0	0	0	24	23	25
16:00	6	8	2	0	0	0	0	0	0	0	0	0	0	0	16	25	26
17:00	14	7	3	0	1	0	0	0	0	0	0	0	0	0	25	25	28
18:00	20	9	2	0	0	0	0	0	0	0	0	0	0	0	31	22	25
19:00	10	11	1	0	0	0	0	0	0	0	0	0	0	0	22	24	25
20:00	10	9	0	0	0	0	0	0	0	0	0	0	0	0	19	22	24
21:00	6	8	2	2	0	0	0	0	0	0	0	0	0	0	18	29	31
22:00	4	1	2	0	0	0	0	0	0	0	0	0	0	0	7	26	27
23:00	6	2	1	1	0	0	0	0	0	0	0	0	0	0	10	21	30
<b>Total</b>	195	192	55	14	4	0	0	0	1	0	0	0	0	0	461		
<b>Percent</b>	42.3%	41.6%	11.9%	3.0%	0.9%	0.0%	0.0%	0.0%	0.2%	0.0%	0.0%	0.0%	0.0%	0.0%			
<b>AM Peak</b>	09:00	09:00	09:00	08:00	09:00				06:00						09:00		
<b>Vol.</b>	14	20	9	2	1				1						46		
<b>PM Peak</b>	18:00	14:00	12:00	21:00	12:00										12:00		
<b>Vol.</b>	20	20	8	2	2										35		

**Ontario Traffic, Inc.**  
 17705 Leslie St., Unit 6  
 Newmarket, Ontario L3Y 3E3  
 Tel: (905) 898-7711 Fax: (905) 898-3664

Site Code: 1  
 Station ID: U60  
 5132 Lampman Ave

Date Start: 17-Aug-22  
 Date End: 23-Aug-22  
 Date Start: 17-Aug-22

EB

Start Time	1 19	20 25	26 30	31 35	36 40	41 45	46 50	51 55	56 60	61 65	66 70	71 75	76 80	81 9999	Total	85th Percent	95th Percent
08/21/22	2	1	0	0	0	0	0	0	0	0	0	0	0	0	3	20	20
01:00	3	1	0	0	0	0	0	0	0	0	0	0	0	0	4	3	20
02:00	0	1	0	0	0	0	0	0	0	0	0	0	0	0	1	20	20
03:00	1	0	0	0	0	0	0	0	0	0	0	0	0	0	1	1	1
04:00	0	1	0	0	0	0	0	0	0	0	0	0	0	0	1	20	20
05:00	1	0	0	0	0	0	0	0	0	0	0	0	0	0	1	1	1
06:00	5	2	4	0	0	0	0	0	0	0	0	0	0	0	11	27	28
07:00	7	8	2	1	0	1	0	0	0	0	0	0	0	0	19	26	31
08:00	6	4	1	0	0	0	0	0	0	0	0	0	0	0	11	22	23
09:00	9	12	2	2	0	0	0	0	0	0	0	0	0	0	25	25	31
10:00	17	19	8	0	0	0	0	0	0	0	0	0	0	0	44	26	28
11:00	18	18	6	0	0	0	0	0	0	0	0	0	0	0	42	25	28
12 PM	24	10	7	0	0	0	0	0	0	0	0	0	0	0	41	26	28
13:00	11	12	5	2	0	0	0	0	0	0	0	0	0	0	30	27	30
14:00	19	12	5	0	0	0	0	0	0	0	0	0	0	0	36	25	28
15:00	13	14	1	0	1	1	0	0	0	0	0	0	0	0	30	24	26
16:00	13	11	2	1	0	0	0	0	0	0	0	0	0	0	27	24	27
17:00	24	5	1	3	1	0	0	0	0	0	0	0	0	0	34	24	32
18:00	10	5	0	0	0	0	0	0	0	0	0	0	0	0	15	22	23
19:00	3	11	2	0	0	0	0	0	0	0	0	0	0	0	16	25	26
20:00	8	10	0	0	0	0	0	0	0	0	0	0	0	0	18	23	24
21:00	4	5	2	0	0	0	0	0	0	0	0	0	0	0	11	24	26
22:00	7	1	0	0	0	0	0	0	0	0	0	0	0	0	8	7	20
23:00	1	1	1	0	0	0	0	0	0	0	0	0	0	0	3	26	26
<b>Total</b>	<b>206</b>	<b>164</b>	<b>49</b>	<b>9</b>	<b>2</b>	<b>2</b>	<b>0</b>	<b>0</b>	<b>0</b>	<b>0</b>	<b>0</b>	<b>0</b>	<b>0</b>	<b>0</b>	<b>432</b>		
<b>Percent</b>	<b>47.7%</b>	<b>38.0%</b>	<b>11.3%</b>	<b>2.1%</b>	<b>0.5%</b>	<b>0.5%</b>	<b>0.0%</b>	<b>0.0%</b>	<b>0.0%</b>	<b>0.0%</b>	<b>0.0%</b>	<b>0.0%</b>	<b>0.0%</b>	<b>0.0%</b>			
AM Peak	11:00	10:00	10:00	09:00		07:00									10:00		
Vol.	18	19	8	2		1									44		
PM Peak	12:00	15:00	12:00	17:00	15:00	15:00									12:00		
Vol.	24	14	7	3	1	1									41		

**Ontario Traffic, Inc.**  
 17705 Leslie St., Unit 6  
 Newmarket, Ontario L3Y 3E3  
 Tel: (905) 898-7711 Fax: (905) 898-3664

Site Code: 1  
 Station ID: U60  
 5132 Lampman Ave

Date Start: 17-Aug-22  
 Date End: 23-Aug-22  
 Date Start: 17-Aug-22

EB

Start Time	1 19	20 25	26 30	31 35	36 40	41 45	46 50	51 55	56 60	61 65	66 70	71 75	76 80	81 9999	Total	85th Percent	95th Percent
08/22/22	1	0	0	0	0	0	0	0	0	0	0	0	0	0	1	1	1
01:00	0	0	0	0	0	0	0	0	0	0	0	0	0	0	0	*	*
02:00	0	1	0	0	0	0	0	0	0	0	0	0	0	0	1	20	20
03:00	0	0	0	0	0	0	0	0	0	0	0	0	0	0	0	*	*
04:00	4	2	0	0	0	0	0	0	0	0	0	0	0	0	6	20	21
05:00	5	11	3	0	0	0	0	0	0	0	0	0	0	0	19	25	27
06:00	24	12	1	4	0	0	0	0	0	0	0	0	0	0	41	25	32
07:00	23	31	5	2	0	1	0	0	0	0	0	0	0	0	62	25	30
08:00	<b>26</b>	<b>32</b>	<b>9</b>	<b>2</b>	<b>1</b>	0	0	0	0	0	0	0	0	0	<b>70</b>	26	29
09:00	12	18	4	2	0	0	0	0	0	0	0	0	0	0	36	26	29
10:00	13	14	3	1	0	2	0	0	0	0	0	0	0	0	33	26	31
11:00	14	10	4	1	0	0	0	0	0	0	0	0	0	0	29	26	29
12 PM	<b>15</b>	10	4	<b>4</b>	0	0	0	0	0	0	0	0	0	0	33	29	32
13:00	10	13	<b>7</b>	0	0	<b>1</b>	0	0	0	0	0	0	0	0	31	27	29
14:00	9	14	5	1	0	0	0	0	0	0	0	0	0	0	29	27	30
15:00	12	12	5	2	<b>1</b>	0	0	0	0	0	0	0	0	0	32	28	31
16:00	10	15	7	2	0	0	0	0	0	0	0	0	0	0	34	27	30
17:00	15	<b>17</b>	4	1	1	0	0	0	0	0	0	0	0	0	<b>38</b>	25	29
18:00	5	14	4	2	0	0	0	0	0	0	0	0	0	0	25	27	31
19:00	9	5	0	0	0	0	0	0	0	0	0	0	0	0	14	22	23
20:00	9	5	3	0	0	0	0	0	0	0	0	0	0	0	17	24	27
21:00	4	5	1	0	1	0	0	0	0	0	0	0	0	0	11	24	26
22:00	3	5	2	0	0	0	0	0	0	0	0	0	0	0	10	24	26
23:00	1	0	1	1	0	0	0	0	0	0	0	0	0	0	3	31	31
<b>Total</b>	<b>224</b>	<b>246</b>	<b>72</b>	<b>25</b>	<b>4</b>	<b>4</b>	<b>0</b>	<b>0</b>	<b>0</b>	<b>0</b>	<b>0</b>	<b>0</b>	<b>0</b>	<b>0</b>	<b>575</b>		
<b>Percent</b>	<b>39.0%</b>	<b>42.8%</b>	<b>12.5%</b>	<b>4.3%</b>	<b>0.7%</b>	<b>0.7%</b>	<b>0.0%</b>	<b>0.0%</b>	<b>0.0%</b>	<b>0.0%</b>	<b>0.0%</b>	<b>0.0%</b>	<b>0.0%</b>	<b>0.0%</b>			
AM Peak	08:00	08:00	08:00	06:00	08:00	10:00									08:00		
Vol.	26	32	9	4	1	2									70		
PM Peak	12:00	17:00	13:00	12:00	15:00	13:00									17:00		
Vol.	15	17	7	4	1	1									38		

**Ontario Traffic, Inc.**  
 17705 Leslie St., Unit 6  
 Newmarket, Ontario L3Y 3E3  
 Tel: (905) 898-7711 Fax: (905) 898-3664

Site Code: 1  
 Station ID: U60  
 5132 Lampman Ave

Date Start: 17-Aug-22  
 Date End: 23-Aug-22  
 Date Start: 17-Aug-22

EB

Start Time	1	20	26	31	36	41	46	51	56	61	66	71	76	81	Total	85th Percent	95th Percent
	19	25	30	35	40	45	50	55	60	65	70	75	80	9999			
08/23/22	2	1	0	0	0	0	0	0	0	0	0	0	0	0	3	20	20
01:00	0	0	0	0	0	0	0	0	0	0	0	0	0	0	0	*	*
02:00	0	0	1	0	0	0	0	0	0	0	0	0	0	0	1	26	26
03:00	0	0	0	0	0	0	0	0	0	0	0	0	0	0	0	*	*
04:00	5	2	1	0	0	0	0	0	0	0	0	0	0	0	8	21	26
05:00	9	4	1	0	0	0	0	0	0	0	0	0	0	0	14	22	23
06:00	21	17	3	1	0	0	0	0	0	0	0	0	0	0	42	24	27
07:00	15	29	13	3	0	0	0	0	0	0	0	0	0	0	60	28	30
08:00	23	32	11	5	0	0	0	0	0	0	0	0	0	0	71	27	31
09:00	14	13	1	0	1	0	0	0	0	0	0	0	0	0	29	24	26
10:00	10	14	4	1	1	0	0	0	0	0	0	0	0	0	30	26	29
11:00	10	6	3	1	0	0	0	0	0	0	0	0	0	0	20	26	28
12 PM	15	10	10	2	0	0	0	0	0	0	0	0	0	0	37	28	30
13:00	10	18	5	1	0	1	0	0	0	0	0	0	0	0	35	27	30
14:00	13	8	5	0	1	0	0	0	0	0	0	0	0	0	27	27	30
15:00	13	11	3	3	0	0	0	0	0	0	0	0	0	0	30	28	31
16:00	16	25	5	2	0	0	0	0	0	0	0	0	0	0	48	25	30
17:00	14	14	2	1	0	1	0	0	0	0	0	0	0	0	32	25	27
18:00	11	20	3	0	0	0	0	0	0	0	0	0	0	0	34	25	26
19:00	13	14	4	0	0	1	0	0	0	0	0	0	0	0	32	25	28
20:00	13	1	0	0	0	0	0	0	0	0	0	0	0	0	14	12	13
21:00	7	9	1	1	0	0	1	0	0	0	0	0	0	0	19	25	31
22:00	3	5	1	0	0	0	0	0	0	0	0	0	0	0	9	24	26
23:00	1	1	0	0	0	0	0	0	0	0	0	0	0	0	2	20	20
<b>Total</b>	<b>238</b>	<b>254</b>	<b>77</b>	<b>21</b>	<b>3</b>	<b>3</b>	<b>1</b>	<b>0</b>	<b>0</b>	<b>0</b>	<b>0</b>	<b>0</b>	<b>0</b>	<b>0</b>	<b>597</b>		
<b>Percent</b>	<b>39.9%</b>	<b>42.5%</b>	<b>12.9%</b>	<b>3.5%</b>	<b>0.5%</b>	<b>0.5%</b>	<b>0.2%</b>	<b>0.0%</b>	<b>0.0%</b>	<b>0.0%</b>	<b>0.0%</b>	<b>0.0%</b>	<b>0.0%</b>	<b>0.0%</b>			
<b>AM Peak</b>	<b>08:00</b>	<b>08:00</b>	<b>07:00</b>	<b>08:00</b>	<b>09:00</b>											<b>08:00</b>	
<b>Vol.</b>	<b>23</b>	<b>32</b>	<b>13</b>	<b>5</b>	<b>1</b>											<b>71</b>	
<b>PM Peak</b>	<b>16:00</b>	<b>16:00</b>	<b>12:00</b>	<b>15:00</b>	<b>14:00</b>	<b>13:00</b>	<b>21:00</b>									<b>16:00</b>	
<b>Vol.</b>	<b>16</b>	<b>25</b>	<b>10</b>	<b>3</b>	<b>1</b>	<b>1</b>	<b>1</b>									<b>48</b>	
<b>Grand Total</b>	<b>1550</b>	<b>1660</b>	<b>500</b>	<b>139</b>	<b>32</b>	<b>14</b>	<b>6</b>	<b>3</b>	<b>1</b>	<b>0</b>	<b>0</b>	<b>0</b>	<b>0</b>	<b>0</b>	<b>3905</b>		
<b>Percent</b>	<b>39.7%</b>	<b>42.5%</b>	<b>12.8%</b>	<b>3.6%</b>	<b>0.8%</b>	<b>0.4%</b>	<b>0.2%</b>	<b>0.1%</b>	<b>0.0%</b>	<b>0.0%</b>	<b>0.0%</b>	<b>0.0%</b>	<b>0.0%</b>	<b>0.0%</b>			

15th Percentile : 8 KPH  
 50th Percentile : 21 KPH  
 85th Percentile : 27 KPH  
 95th Percentile : 30 KPH

Statistics  
 10 KPH Pace Speed : 20-29 KPH  
 Number in Pace : 2060  
 Percent in Pace : 52.8%  
 Number of Vehicles > 40 KPH : 24  
 Percent of Vehicles > 40 KPH : 0.6%  
 Mean Speed(Average) : 19 KPH

**Ontario Traffic, Inc.**  
 17705 Leslie St., Unit 6  
 Newmarket, Ontario L3Y 3E3  
 Tel: (905) 898-7711 Fax: (905) 898-3664

Site Code: 1  
 Station ID: U60  
 5132 Lampman Ave

Date Start: 17-Aug-22  
 Date End: 23-Aug-22  
 Date Start: 17-Aug-22

WB

Start Time	1	20	26	31	36	41	46	51	56	61	66	71	76	81	Total	85th Percent	95th Percent
	19	25	30	35	40	45	50	55	60	65	70	75	80	9999			
08/17/22	1	3	4	0	0	0	0	0	0	0	0	0	0	0	8	28	29
01:00	1	2	0	1	1	0	0	0	0	0	0	0	0	0	5	35	36
02:00	0	1	0	0	0	0	0	0	0	0	0	0	0	0	1	20	20
03:00	0	1	0	0	0	0	0	0	0	0	0	0	0	0	1	20	20
04:00	0	0	1	0	0	0	0	0	0	0	0	0	0	0	1	26	26
05:00	2	1	0	0	0	0	0	0	0	0	0	0	0	0	3	20	20
06:00	1	3	5	2	0	0	0	0	0	0	0	0	0	0	11	30	31
07:00	2	3	6	0	1	1	0	0	0	0	0	0	0	0	13	30	40
08:00	6	2	6	7	1	0	0	0	0	0	0	0	0	0	22	33	35
09:00	3	8	7	1	0	0	0	0	0	0	0	0	0	0	19	28	30
10:00	2	4	4	5	1	0	0	0	0	0	0	0	0	0	16	34	35
11:00	5	6	16	5	6	0	0	0	0	0	0	0	0	0	38	35	38
12 PM	4	14	18	8	3	0	0	0	0	0	0	0	0	0	47	32	36
13:00	4	5	14	2	3	0	0	0	0	0	0	0	0	0	28	34	37
14:00	2	18	11	4	5	2	0	0	0	0	0	0	0	0	42	36	40
15:00	6	18	21	6	4	0	0	0	0	0	0	0	0	0	55	31	36
16:00	15	25	33	11	2	0	1	0	0	0	0	0	0	0	87	31	35
17:00	6	43	43	9	0	1	0	0	0	0	0	0	0	0	102	30	33
18:00	5	16	24	2	1	0	0	0	0	0	0	0	0	0	48	29	31
19:00	7	15	11	1	1	0	0	0	0	0	0	0	0	0	35	29	30
20:00	8	14	10	1	0	0	0	0	0	0	0	0	0	0	33	28	30
21:00	3	14	8	4	0	0	0	0	0	0	0	0	0	0	29	30	33
22:00	4	8	4	3	1	0	0	0	0	0	0	0	0	0	20	31	33
23:00	2	1	2	2	0	0	0	0	0	0	0	0	0	0	7	31	32
<b>Total</b>	<b>89</b>	<b>225</b>	<b>248</b>	<b>74</b>	<b>30</b>	<b>4</b>	<b>1</b>	<b>0</b>	<b>0</b>	<b>0</b>	<b>0</b>	<b>0</b>	<b>0</b>	<b>0</b>	<b>671</b>		
<b>Percent</b>	<b>13.3%</b>	<b>33.5%</b>	<b>37.0%</b>	<b>11.0%</b>	<b>4.5%</b>	<b>0.6%</b>	<b>0.1%</b>	<b>0.0%</b>	<b>0.0%</b>	<b>0.0%</b>	<b>0.0%</b>	<b>0.0%</b>	<b>0.0%</b>	<b>0.0%</b>			
AM Peak	08:00	09:00	11:00	08:00	11:00	07:00									11:00		
Vol.	6	8	16	7	6	1									38		
PM Peak	16:00	17:00	17:00	16:00	14:00	14:00	16:00								17:00		
Vol.	15	43	43	11	5	2	1								102		

**Ontario Traffic, Inc.**  
 17705 Leslie St., Unit 6  
 Newmarket, Ontario L3Y 3E3  
 Tel: (905) 898-7711 Fax: (905) 898-3664

Site Code: 1  
 Station ID: U60  
 5132 Lampman Ave

Date Start: 17-Aug-22  
 Date End: 23-Aug-22  
 Date Start: 17-Aug-22

WB

Start Time	1 19	20 25	26 30	31 35	36 40	41 45	46 50	51 55	56 60	61 65	66 70	71 75	76 80	81 9999	Total	85th Percent	95th Percent
08/18/22	1	5	4	0	0	<b>1</b>	0	0	0	0	0	0	0	0	11	28	29
01:00	0	2	0	1	0	0	0	0	0	0	0	0	0	0	3	31	31
02:00	1	3	1	1	0	0	0	0	0	0	0	0	0	0	6	30	31
03:00	0	1	0	0	0	0	0	0	0	0	0	0	0	0	1	20	20
04:00	0	1	0	0	0	0	0	0	0	0	0	0	0	0	1	20	20
05:00	2	0	0	0	0	0	0	0	0	0	0	0	0	0	2	2	2
06:00	0	5	4	1	0	0	0	0	0	0	0	0	0	0	10	28	29
07:00	4	4	5	1	0	0	0	0	0	0	0	0	0	0	14	29	30
08:00	3	5	9	<b>7</b>	1	1	0	0	0	0	0	0	0	0	26	33	40
09:00	0	4	10	7	1	0	0	0	0	0	0	0	0	0	22	33	35
10:00	2	4	12	4	2	0	0	0	0	0	0	0	0	0	24	32	36
11:00	<b>7</b>	<b>10</b>	<b>16</b>	6	<b>4</b>	0	0	0	0	0	0	0	0	0	<b>43</b>	33	37
12 PM	1	17	17	4	0	0	0	0	0	0	0	0	0	0	39	30	32
13:00	4	11	11	4	0	0	0	0	0	0	0	0	0	0	30	30	32
14:00	6	9	13	9	2	0	0	0	0	0	0	0	0	0	39	33	35
15:00	7	23	21	13	0	0	0	0	0	0	0	0	0	0	64	31	34
16:00	3	19	<b>38</b>	<b>16</b>	1	0	0	0	0	0	0	0	0	0	77	32	34
17:00	3	<b>33</b>	34	7	<b>4</b>	<b>2</b>	0	0	0	0	0	0	0	0	<b>83</b>	31	37
18:00	4	12	14	6	1	0	0	0	0	0	0	0	0	0	37	31	34
19:00	7	14	17	3	0	0	0	0	0	0	0	0	0	0	41	29	31
20:00	<b>9</b>	16	15	2	1	0	0	0	0	0	0	0	0	0	43	29	31
21:00	2	16	7	4	1	0	0	0	0	0	0	0	0	0	30	30	33
22:00	2	4	7	1	0	0	0	0	0	0	0	0	0	0	14	29	30
23:00	5	4	2	3	0	1	0	0	0	0	0	0	0	0	15	32	33
<b>Total</b>	<b>73</b>	<b>222</b>	<b>257</b>	<b>100</b>	<b>18</b>	<b>5</b>	<b>0</b>	<b>0</b>	<b>0</b>	<b>0</b>	<b>0</b>	<b>0</b>	<b>0</b>	<b>0</b>	<b>675</b>		
<b>Percent</b>	<b>10.8%</b>	<b>32.9%</b>	<b>38.1%</b>	<b>14.8%</b>	<b>2.7%</b>	<b>0.7%</b>	<b>0.0%</b>	<b>0.0%</b>	<b>0.0%</b>	<b>0.0%</b>	<b>0.0%</b>	<b>0.0%</b>	<b>0.0%</b>	<b>0.0%</b>			
AM Peak	11:00	11:00	11:00	08:00	11:00	00:00									11:00		
Vol.	7	10	16	7	4	1									43		
PM Peak	20:00	17:00	16:00	16:00	17:00	17:00									17:00		
Vol.	9	33	38	16	4	2									83		

**Ontario Traffic, Inc.**  
 17705 Leslie St., Unit 6  
 Newmarket, Ontario L3Y 3E3  
 Tel: (905) 898-7711 Fax: (905) 898-3664

Site Code: 1  
 Station ID: U60  
 5132 Lampman Ave

Date Start: 17-Aug-22  
 Date End: 23-Aug-22  
 Date Start: 17-Aug-22

WB

Start Time	1 19	20 25	26 30	31 35	36 40	41 45	46 50	51 55	56 60	61 65	66 70	71 75	76 80	81 9999	Total	85th Percent	95th Percent
08/19/22	0	4	2	1	0	1	0	0	0	0	0	0	0	0	8	31	41
01:00	1	3	1	0	0	0	0	0	0	0	0	0	0	0	5	22	26
02:00	0	1	0	0	0	0	0	0	0	0	0	0	0	0	1	20	20
03:00	1	1	0	0	0	0	0	0	0	0	0	0	0	0	2	20	20
04:00	0	1	0	0	0	0	0	0	0	0	0	0	0	0	1	20	20
05:00	3	0	0	0	0	0	0	0	0	0	0	0	0	0	3	3	3
06:00	1	4	2	2	0	0	0	0	0	0	0	0	0	0	9	31	32
07:00	0	3	4	3	0	0	0	0	0	0	0	0	0	0	10	31	32
08:00	1	7	12	3	1	0	0	0	0	0	0	0	0	0	24	30	33
09:00	2	5	10	9	0	0	0	0	0	0	0	0	0	0	26	33	34
10:00	3	4	12	4	2	0	0	0	0	0	0	0	0	0	25	32	36
11:00	3	8	10	5	2	1	0	0	0	0	0	0	0	0	29	34	37
12 PM	4	18	19	5	2	0	0	0	0	0	0	0	0	0	48	30	35
13:00	2	7	19	7	3	0	1	0	0	0	0	0	0	0	39	33	37
14:00	7	16	14	8	4	1	1	0	0	0	0	0	0	0	51	33	38
15:00	7	16	15	8	0	0	0	0	0	0	0	0	0	0	46	31	33
16:00	7	24	26	14	0	0	0	0	0	0	0	0	0	0	71	31	34
17:00	7	16	37	13	4	0	0	0	0	0	0	0	0	0	77	32	35
18:00	6	9	18	6	1	0	0	0	0	0	0	0	0	0	40	31	34
19:00	3	9	13	3	0	2	0	0	0	0	0	0	0	0	30	30	33
20:00	6	15	7	0	0	0	0	0	0	0	0	0	0	0	28	27	29
21:00	4	18	5	4	0	0	0	0	0	0	0	0	0	0	31	29	32
22:00	5	3	5	2	1	0	0	0	0	0	0	0	0	0	16	31	32
23:00	3	3	5	1	0	0	0	0	0	0	0	0	0	0	12	29	30
<b>Total</b>	76	195	236	98	20	5	2	0	0	0	0	0	0	0	632		
<b>Percent</b>	12.0%	30.9%	37.3%	15.5%	3.2%	0.8%	0.3%	0.0%	0.0%	0.0%	0.0%	0.0%	0.0%	0.0%			
<b>AM Peak</b>	05:00	11:00	08:00	09:00	10:00	00:00									11:00		
<b>Vol.</b>	3	8	12	9	2	1									29		
<b>PM Peak</b>	14:00	16:00	17:00	16:00	14:00	19:00	13:00								17:00		
<b>Vol.</b>	7	24	37	14	4	2	1								77		



**Ontario Traffic, Inc.**  
 17705 Leslie St., Unit 6  
 Newmarket, Ontario L3Y 3E3  
 Tel: (905) 898-7711 Fax: (905) 898-3664

Site Code: 1  
 Station ID: U60  
 5132 Lampman Ave

Date Start: 17-Aug-22  
 Date End: 23-Aug-22  
 Date Start: 17-Aug-22

WB

Start Time	1 19	20 25	26 30	31 35	36 40	41 45	46 50	51 55	56 60	61 65	66 70	71 75	76 80	81 9999	Total	85th Percent	95th Percent
08/20/22	0	5	2	1	0	0	0	0	0	0	0	0	0	0	8	27	31
01:00	0	0	2	1	0	0	0	0	0	0	0	0	0	0	3	31	31
02:00	0	1	0	0	0	0	0	0	0	0	0	0	0	0	1	20	20
03:00	0	0	0	0	0	0	0	0	0	0	0	0	0	0	0	*	*
04:00	0	0	0	1	0	0	0	0	0	0	0	0	0	0	1	31	31
05:00	0	1	1	1	0	0	0	0	0	0	0	0	0	0	3	31	31
06:00	1	1	1	1	0	0	0	0	0	0	0	0	0	0	4	30	31
07:00	1	2	1	0	1	0	0	0	0	0	0	0	0	0	5	26	36
08:00	0	5	6	0	3	0	0	0	0	0	0	0	0	0	14	36	37
09:00	3	4	4	0	1	0	0	0	0	0	0	0	0	0	12	28	29
10:00	5	12	12	4	2	0	0	0	0	0	0	0	0	0	35	31	34
11:00	2	5	20	8	2	1	0	0	0	0	0	0	0	0	38	33	36
12 PM	3	6	12	10	1	0	0	0	0	0	0	0	0	0	32	33	35
13:00	6	9	7	5	2	0	0	0	0	0	0	0	0	0	29	33	36
14:00	4	10	23	5	0	0	1	0	0	0	0	0	0	0	43	30	34
15:00	3	8	12	5	1	0	0	0	0	0	0	0	0	0	29	32	35
16:00	3	9	12	7	2	0	0	0	0	0	0	0	0	0	33	32	35
17:00	0	11	16	5	1	0	0	0	0	0	0	0	0	0	33	31	34
18:00	6	13	17	8	0	0	0	0	0	0	0	0	0	0	44	31	33
19:00	5	12	7	3	1	1	0	0	0	0	0	0	0	0	29	31	40
20:00	7	15	5	5	0	0	0	0	0	0	0	0	0	0	32	30	33
21:00	5	8	6	2	0	0	0	0	0	0	0	0	0	0	21	29	31
22:00	2	14	8	0	0	1	0	1	0	0	0	0	0	0	26	28	41
23:00	4	2	3	0	0	0	0	0	0	0	0	0	0	0	9	27	28
<b>Total</b>	60	153	177	72	17	3	1	1	0	0	0	0	0	0	484		
<b>Percent</b>	12.4%	31.6%	36.6%	14.9%	3.5%	0.6%	0.2%	0.2%	0.0%	0.0%	0.0%	0.0%	0.0%	0.0%			
<b>AM Peak</b>	10:00	10:00	11:00	11:00	08:00	11:00									11:00		
<b>Vol.</b>	5	12	20	8	3	1									38		
<b>PM Peak</b>	20:00	20:00	14:00	12:00	13:00	19:00	14:00	22:00							18:00		
<b>Vol.</b>	7	15	23	10	2	1	1	1							44		

**Ontario Traffic, Inc.**  
 17705 Leslie St., Unit 6  
 Newmarket, Ontario L3Y 3E3  
 Tel: (905) 898-7711 Fax: (905) 898-3664

Site Code: 1  
 Station ID: U60  
 5132 Lampman Ave

Date Start: 17-Aug-22  
 Date End: 23-Aug-22  
 Date Start: 17-Aug-22

WB

Start Time	1 19	20 25	26 30	31 35	36 40	41 45	46 50	51 55	56 60	61 65	66 70	71 75	76 80	81 9999	Total	85th Percent	95th Percent
08/21/22	1	4	3	2	1	0	0	0	0	0	0	0	0	0	11	31	32
01:00	0	1	2	2	1	0	0	0	0	0	0	0	0	0	6	32	36
02:00	0	1	1	1	1	0	0	0	0	0	0	0	0	0	4	35	36
03:00	0	0	0	1	0	0	0	0	0	0	0	0	0	0	1	31	31
04:00	0	0	0	1	0	0	0	0	0	0	0	0	0	0	1	31	31
05:00	0	0	0	0	0	0	0	0	0	0	0	0	0	0	0	*	*
06:00	0	2	3	1	0	0	0	0	0	0	0	0	0	0	6	28	31
07:00	0	4	1	0	0	0	0	0	0	0	0	0	0	0	5	23	26
08:00	1	4	2	2	1	0	0	0	0	0	0	0	0	0	10	31	32
09:00	3	8	4	1	0	0	0	0	0	0	0	0	0	0	16	28	29
10:00	8	7	2	0	0	0	0	0	0	0	0	0	0	0	17	24	26
11:00	4	8	12	3	2	0	0	0	0	0	0	0	0	0	29	31	36
12 PM	1	11	9	3	1	1	0	0	0	0	0	0	0	0	26	31	40
13:00	6	13	9	7	3	0	0	0	0	0	0	0	0	0	38	32	36
14:00	3	8	12	5	2	0	0	0	0	0	0	0	0	0	30	32	35
15:00	8	7	6	5	0	0	0	0	0	0	0	0	0	0	26	31	34
16:00	1	13	15	2	0	1	0	0	0	0	0	0	0	0	32	30	31
17:00	4	12	11	2	1	0	0	0	0	0	0	0	0	0	30	29	31
18:00	2	12	9	2	2	0	0	0	0	0	0	0	0	0	27	30	36
19:00	3	12	11	3	0	1	0	0	0	0	0	0	0	0	30	30	32
20:00	1	7	4	3	1	1	0	0	0	0	0	0	0	0	17	32	40
21:00	6	12	3	2	0	0	0	0	0	0	0	0	0	0	23	27	31
22:00	2	5	3	1	0	0	0	0	0	0	0	0	0	0	11	27	28
23:00	1	3	3	0	0	0	0	0	0	0	0	0	0	0	7	27	28
<b>Total</b>	<b>55</b>	<b>154</b>	<b>125</b>	<b>49</b>	<b>16</b>	<b>4</b>	<b>0</b>	<b>0</b>	<b>0</b>	<b>0</b>	<b>0</b>	<b>0</b>	<b>0</b>	<b>0</b>	<b>403</b>		
<b>Percent</b>	<b>13.6%</b>	<b>38.2%</b>	<b>31.0%</b>	<b>12.2%</b>	<b>4.0%</b>	<b>1.0%</b>	<b>0.0%</b>	<b>0.0%</b>	<b>0.0%</b>	<b>0.0%</b>	<b>0.0%</b>	<b>0.0%</b>	<b>0.0%</b>	<b>0.0%</b>			
AM Peak	10:00	09:00	11:00	11:00	11:00										11:00		
Vol.	8	8	12	3	2										29		
PM Peak	15:00	13:00	16:00	13:00	13:00	12:00									13:00		
Vol.	8	13	15	7	3	1									38		



**Ontario Traffic, Inc.**  
 17705 Leslie St., Unit 6  
 Newmarket, Ontario L3Y 3E3  
 Tel: (905) 898-7711 Fax: (905) 898-3664

Site Code: 1  
 Station ID: U60  
 5132 Lampman Ave

Date Start: 17-Aug-22  
 Date End: 23-Aug-22  
 Date Start: 17-Aug-22

WB

Start Time	1 19	20 25	26 30	31 35	36 40	41 45	46 50	51 55	56 60	61 65	66 70	71 75	76 80	81 9999	Total	85th Percent	95th Percent
08/23/22	0	5	2	1	0	1	0	0	0	0	0	0	0	0	9	31	41
01:00	1	0	0	1	0	0	0	0	0	0	0	0	0	0	2	31	31
02:00	0	1	0	0	0	0	0	0	0	0	0	0	0	0	1	20	20
03:00	0	0	0	0	0	0	0	0	0	0	0	0	0	0	0	*	*
04:00	0	0	2	0	0	0	0	0	0	0	0	0	0	0	2	27	27
05:00	1	1	0	0	0	0	0	0	0	0	0	0	0	0	2	20	20
06:00	1	1	6	0	1	0	0	0	0	0	0	0	0	0	9	30	36
07:00	0	8	4	1	0	0	0	0	0	0	0	0	0	0	13	28	29
08:00	0	4	7	4	0	0	0	0	0	0	0	0	0	0	15	32	33
09:00	5	7	4	3	1	0	0	0	0	0	0	0	0	0	20	31	33
10:00	1	4	10	3	1	1	0	0	0	0	0	0	0	0	20	32	40
11:00	1	7	16	6	1	1	0	0	0	0	0	0	0	0	32	32	35
12 PM	2	9	12	6	1	0	0	0	0	0	0	0	0	0	30	31	34
13:00	1	10	15	3	3	1	0	0	0	0	0	0	0	0	33	34	37
14:00	4	16	16	6	1	0	1	0	0	0	0	0	0	0	44	31	35
15:00	3	19	10	10	6	0	0	0	0	0	0	0	0	0	48	35	38
16:00	7	21	31	16	6	1	2	0	0	0	0	0	0	0	84	34	39
17:00	6	31	51	26	8	2	0	0	0	0	0	0	0	0	124	34	37
18:00	2	19	19	4	4	0	0	0	0	0	0	0	0	0	48	32	37
19:00	8	15	15	5	1	0	0	0	0	0	0	0	0	0	44	30	34
20:00	3	8	8	2	0	0	0	0	0	0	0	0	0	0	21	29	31
21:00	2	10	8	2	0	0	0	0	0	0	0	0	0	0	22	29	31
22:00	2	5	6	2	0	0	0	0	0	0	0	0	0	0	15	30	31
23:00	0	9	5	1	0	0	0	0	0	0	0	0	0	0	15	29	30
<b>Total</b>	50	210	247	102	34	7	3	0	0	0	0	0	0	0	653		
<b>Percent</b>	7.7%	32.2%	37.8%	15.6%	5.2%	1.1%	0.5%	0.0%	0.0%	0.0%	0.0%	0.0%	0.0%	0.0%			
<b>AM Peak</b>	09:00	07:00	11:00	11:00	06:00	00:00									11:00		
<b>Vol.</b>	5	8	16	6	1	1									32		
<b>PM Peak</b>	19:00	17:00	17:00	17:00	17:00	17:00	16:00								17:00		
<b>Vol.</b>	8	31	51	26	8	2	2								124		
<b>Grand Total</b>	458	1348	1553	584	150	33	8	1	0	0	0	0	0	0	4135		
<b>Percent</b>	11.1%	32.6%	37.6%	14.1%	3.6%	0.8%	0.2%	0.0%	0.0%	0.0%	0.0%	0.0%	0.0%	0.0%			

15th Percentile : 20 KPH  
 50th Percentile : 26 KPH  
 85th Percentile : 32 KPH  
 95th Percentile : 35 KPH

Statistics  
 10 KPH Pace Speed : 21-30 KPH  
 Number in Pace : 2677  
 Percent in Pace : 64.7%  
 Number of Vehicles > 40 KPH : 42  
 Percent of Vehicles > 40 KPH : 1.0%  
 Mean Speed(Average) : 25 KPH

**Ontario Traffic, Inc.**  
 17705 Leslie St., Unit 6  
 Newmarket, Ontario L3Y 3E3  
 Tel: (905) 898-7711 Fax: (905) 898-3664

Site Code: 1  
 Station ID: U60  
 5132 Lampman Ave

Date Start: 17-Aug-22  
 Date End: 23-Aug-22  
 Date Start: 17-Aug-22

EB, WB

Start Time	1 19	20 25	26 30	31 35	36 40	41 45	46 50	51 55	56 60	61 65	66 70	71 75	76 80	81 9999	Total	85th Percent	95th Percent
08/17/22	1	4	4	0	0	0	0	0	0	0	0	0	0	0	9	28	29
01:00	2	4	0	1	1	0	0	0	0	0	0	0	0	0	8	35	36
02:00	0	1	0	0	0	0	0	0	0	0	0	0	0	0	1	20	20
03:00	1	1	0	0	0	0	0	0	0	0	0	0	0	0	2	20	20
04:00	5	2	1	0	0	0	0	0	0	0	0	0	0	0	8	21	26
05:00	12	5	0	2	0	0	0	0	0	0	0	0	0	0	19	23	31
06:00	21	21	7	4	2	0	0	0	0	0	0	0	0	0	55	28	33
07:00	<b>31</b>	<b>38</b>	<b>22</b>	1	1	<b>1</b>	<b>1</b>	0	0	0	0	0	0	0	<b>95</b>	28	30
08:00	20	<b>42</b>	16	<b>8</b>	2	0	0	0	0	0	0	0	0	0	88	29	33
09:00	19	20	13	3	0	1	0	0	0	0	0	0	0	0	56	28	31
10:00	12	21	9	6	1	1	1	0	0	0	0	0	0	0	51	31	35
11:00	14	18	22	7	<b>8</b>	0	0	0	0	0	0	0	0	0	69	34	38
12 PM	18	31	23	9	3	0	0	0	0	0	0	0	0	0	84	30	34
13:00	13	16	19	3	4	0	<b>1</b>	0	0	0	0	0	0	0	56	30	37
14:00	14	30	20	5	<b>5</b>	<b>3</b>	0	0	0	0	0	0	0	0	77	31	39
15:00	17	28	25	6	4	0	0	0	0	0	0	0	0	0	80	30	35
16:00	<b>31</b>	45	39	<b>13</b>	3	0	1	0	0	0	0	0	0	0	132	30	34
17:00	18	<b>56</b>	<b>47</b>	11	0	1	0	0	0	0	0	0	0	0	<b>133</b>	30	32
18:00	24	22	29	4	1	0	0	0	0	0	0	0	0	0	80	29	31
19:00	19	25	13	3	1	0	0	0	0	0	0	0	0	0	61	28	31
20:00	21	20	11	1	0	0	0	0	0	0	0	0	0	0	53	27	29
21:00	9	20	10	5	0	0	0	0	0	0	0	0	0	0	44	29	33
22:00	6	12	6	4	1	0	0	0	0	0	0	0	0	0	29	31	34
23:00	3	3	2	2	0	0	0	0	0	0	0	0	0	0	10	30	31
<b>Total</b>	<b>331</b>	<b>485</b>	<b>338</b>	<b>98</b>	<b>37</b>	<b>7</b>	<b>4</b>	<b>0</b>	<b>0</b>	<b>0</b>	<b>0</b>	<b>0</b>	<b>0</b>	<b>0</b>	<b>1300</b>		
<b>Percent</b>	<b>25.5%</b>	<b>37.3%</b>	<b>26.0%</b>	<b>7.5%</b>	<b>2.8%</b>	<b>0.5%</b>	<b>0.3%</b>	<b>0.0%</b>	<b>0.0%</b>	<b>0.0%</b>	<b>0.0%</b>	<b>0.0%</b>	<b>0.0%</b>	<b>0.0%</b>			
AM Peak	07:00	08:00	07:00	08:00	11:00	07:00	07:00								07:00		
Vol.	31	42	22	8	8	1	1								95		
PM Peak	16:00	17:00	17:00	16:00	14:00	14:00	13:00								17:00		
Vol.	31	56	47	13	5	3	1								133		

**Ontario Traffic, Inc.**  
 17705 Leslie St., Unit 6  
 Newmarket, Ontario L3Y 3E3  
 Tel: (905) 898-7711 Fax: (905) 898-3664

Site Code: 1  
 Station ID: U60  
 5132 Lampman Ave

Date Start: 17-Aug-22  
 Date End: 23-Aug-22  
 Date Start: 17-Aug-22

EB, WB

Start Time	1 19	20 25	26 30	31 35	36 40	41 45	46 50	51 55	56 60	61 65	66 70	71 75	76 80	81 9999	Total	85th Percent	95th Percent
08/18/22	3	6	4	0	0	1	0	0	0	0	0	0	0	0	14	28	29
01:00	0	2	0	1	0	0	0	0	0	0	0	0	0	0	3	31	31
02:00	2	3	3	1	0	0	0	0	0	0	0	0	0	0	9	28	31
03:00	0	1	0	0	0	0	0	0	0	0	0	0	0	0	1	20	20
04:00	4	2	0	0	0	0	0	0	0	0	0	0	0	0	6	20	21
05:00	8	3	2	0	0	1	0	0	0	0	0	0	0	0	14	26	27
06:00	20	19	10	1	1	0	0	0	0	0	0	0	0	0	51	27	30
07:00	27	35	14	4	1	0	0	0	0	0	0	0	0	0	81	28	31
08:00	25	44	19	8	1	1	0	0	0	0	0	0	0	0	98	29	33
09:00	17	28	17	10	1	0	0	1	0	0	0	0	0	0	74	31	34
10:00	15	21	15	4	2	0	1	0	0	0	0	0	0	0	58	30	34
11:00	18	24	23	7	4	0	0	0	0	0	0	0	0	0	76	30	35
12 PM	18	32	20	8	0	0	0	1	0	0	0	0	0	0	79	30	33
13:00	15	28	13	4	0	1	0	0	0	0	0	0	0	0	61	28	32
14:00	14	21	18	10	2	0	0	0	0	0	0	0	0	0	65	31	35
15:00	21	34	28	14	1	0	0	0	0	0	0	0	0	0	98	30	34
16:00	17	37	42	17	1	0	0	0	0	0	0	0	0	0	114	31	34
17:00	12	48	38	8	4	2	0	0	0	0	0	0	0	0	112	30	35
18:00	16	27	17	9	1	0	0	0	0	0	0	0	0	0	70	30	33
19:00	21	24	21	3	0	0	0	0	0	0	0	0	0	0	69	29	30
20:00	19	23	19	2	1	0	1	0	0	0	0	0	0	0	65	29	31
21:00	8	28	8	6	1	0	0	0	0	0	0	0	0	0	51	29	33
22:00	5	6	8	1	0	0	0	0	0	0	0	0	0	0	20	28	30
23:00	9	8	2	3	0	1	0	0	0	0	0	0	0	0	23	31	33
<b>Total</b>	<b>314</b>	<b>504</b>	<b>341</b>	<b>121</b>	<b>21</b>	<b>7</b>	<b>2</b>	<b>2</b>	<b>0</b>	<b>0</b>	<b>0</b>	<b>0</b>	<b>0</b>	<b>0</b>	<b>1312</b>		
<b>Percent</b>	<b>23.9%</b>	<b>38.4%</b>	<b>26.0%</b>	<b>9.2%</b>	<b>1.6%</b>	<b>0.5%</b>	<b>0.2%</b>	<b>0.2%</b>	<b>0.0%</b>	<b>0.0%</b>	<b>0.0%</b>	<b>0.0%</b>	<b>0.0%</b>	<b>0.0%</b>			
<b>AM Peak</b>	<b>07:00</b>	<b>08:00</b>	<b>11:00</b>	<b>09:00</b>	<b>11:00</b>	<b>00:00</b>	<b>10:00</b>	<b>09:00</b>							<b>08:00</b>		
<b>Vol.</b>	<b>27</b>	<b>44</b>	<b>23</b>	<b>10</b>	<b>4</b>	<b>1</b>	<b>1</b>	<b>1</b>							<b>98</b>		
<b>PM Peak</b>	<b>15:00</b>	<b>17:00</b>	<b>16:00</b>	<b>16:00</b>	<b>17:00</b>	<b>17:00</b>	<b>20:00</b>	<b>12:00</b>							<b>16:00</b>		
<b>Vol.</b>	<b>21</b>	<b>48</b>	<b>42</b>	<b>17</b>	<b>4</b>	<b>2</b>	<b>1</b>	<b>1</b>							<b>114</b>		



**Ontario Traffic, Inc.**  
 17705 Leslie St., Unit 6  
 Newmarket, Ontario L3Y 3E3  
 Tel: (905) 898-7711 Fax: (905) 898-3664

Site Code: 1  
 Station ID: U60  
 5132 Lampman Ave

Date Start: 17-Aug-22  
 Date End: 23-Aug-22  
 Date Start: 17-Aug-22

EB, WB

Start Time	1	20	26	31	36	41	46	51	56	61	66	71	76	81	Total	85th Percent	95th Percent
	19	25	30	35	40	45	50	55	60	65	70	75	80	9999			
08/20/22	2	8	2	1	0	0	0	0	0	0	0	0	0	0	13	26	27
01:00	1	0	2	1	0	0	0	0	0	0	0	0	0	0	4	27	31
02:00	0	1	0	0	0	0	0	0	0	0	0	0	0	0	1	20	20
03:00	1	0	1	0	0	0	0	0	0	0	0	0	0	0	2	26	26
04:00	0	2	0	1	0	0	0	0	0	0	0	0	0	0	3	31	31
05:00	2	4	1	2	0	0	0	0	0	0	0	0	0	0	9	31	32
06:00	7	8	3	2	0	0	0	0	1	0	0	0	0	0	21	28	32
07:00	7	10	4	1	1	0	0	0	0	0	0	0	0	0	23	28	35
08:00	13	17	9	2	3	0	0	0	0	0	0	0	0	0	44	29	36
09:00	17	24	13	2	2	0	0	0	0	0	0	0	0	0	58	28	34
10:00	15	25	15	4	2	0	0	0	0	0	0	0	0	0	61	29	33
11:00	14	18	24	10	2	1	0	0	0	0	0	0	0	0	69	32	35
12 PM	18	15	20	11	3	0	0	0	0	0	0	0	0	0	67	32	35
13:00	19	24	13	6	2	0	0	0	0	0	0	0	0	0	64	29	34
14:00	16	30	26	5	0	0	1	0	0	0	0	0	0	0	78	29	32
15:00	15	20	12	5	1	0	0	0	0	0	0	0	0	0	53	29	33
16:00	9	17	14	7	2	0	0	0	0	0	0	0	0	0	49	31	35
17:00	14	18	19	5	2	0	0	0	0	0	0	0	0	0	58	30	34
18:00	26	22	19	8	0	0	0	0	0	0	0	0	0	0	75	29	32
19:00	15	23	8	3	1	1	0	0	0	0	0	0	0	0	51	28	32
20:00	17	24	5	5	0	0	0	0	0	0	0	0	0	0	51	27	32
21:00	11	16	8	4	0	0	0	0	0	0	0	0	0	0	39	28	32
22:00	6	15	10	0	0	1	0	1	0	0	0	0	0	0	33	29	30
23:00	10	4	4	1	0	0	0	0	0	0	0	0	0	0	19	27	29
<b>Total</b>	<b>255</b>	<b>345</b>	<b>232</b>	<b>86</b>	<b>21</b>	<b>3</b>	<b>1</b>	<b>1</b>	<b>1</b>	<b>0</b>	<b>0</b>	<b>0</b>	<b>0</b>	<b>0</b>	<b>945</b>		
<b>Percent</b>	<b>27.0%</b>	<b>36.5%</b>	<b>24.6%</b>	<b>9.1%</b>	<b>2.2%</b>	<b>0.3%</b>	<b>0.1%</b>	<b>0.1%</b>	<b>0.1%</b>	<b>0.0%</b>	<b>0.0%</b>	<b>0.0%</b>	<b>0.0%</b>	<b>0.0%</b>			
AM Peak	09:00	10:00	11:00	11:00	08:00	11:00			06:00						11:00		
Vol.	17	25	24	10	3	1			1						69		
PM Peak	18:00	14:00	14:00	12:00	12:00	19:00	14:00	22:00							14:00		
Vol.	26	30	26	11	3	1	1	1							78		



**Ontario Traffic, Inc.**  
 17705 Leslie St., Unit 6  
 Newmarket, Ontario L3Y 3E3  
 Tel: (905) 898-7711 Fax: (905) 898-3664

Site Code: 1  
 Station ID: U60  
 5132 Lampman Ave

Date Start: 17-Aug-22  
 Date End: 23-Aug-22  
 Date Start: 17-Aug-22

EB, WB

Start Time	19	20	25	30	35	40	45	50	55	60	65	70	75	80	81 9999	Total	85th Percent	95th Percent
08/21/22	3	5	3	2	1	0	0	0	0	0	0	0	0	0	0	14	31	32
01:00	3	2	2	2	1	0	0	0	0	0	0	0	0	0	0	10	31	32
02:00	0	2	1	1	1	0	0	0	0	0	0	0	0	0	0	5	35	36
03:00	1	0	0	1	0	0	0	0	0	0	0	0	0	0	0	2	31	31
04:00	0	1	0	1	0	0	0	0	0	0	0	0	0	0	0	2	31	31
05:00	1	0	0	0	0	0	0	0	0	0	0	0	0	0	0	1	1	1
06:00	5	4	7	1	0	0	0	0	0	0	0	0	0	0	0	17	28	30
07:00	7	12	3	1	0	1	0	0	0	0	0	0	0	0	0	24	26	31
08:00	7	8	3	2	1	0	0	0	0	0	0	0	0	0	0	21	28	32
09:00	12	20	6	3	0	0	0	0	0	0	0	0	0	0	0	41	27	31
10:00	<b>25</b>	<b>26</b>	10	0	0	0	0	0	0	0	0	0	0	0	0	61	26	29
11:00	22	26	<b>18</b>	3	<b>2</b>	0	0	0	0	0	0	0	0	0	0	<b>71</b>	28	31
12 PM	25	21	16	3	1	<b>1</b>	0	0	0	0	0	0	0	0	0	67	29	32
13:00	17	<b>25</b>	14	<b>9</b>	<b>3</b>	0	0	0	0	0	0	0	0	0	0	<b>68</b>	31	35
14:00	22	20	<b>17</b>	5	2	0	0	0	0	0	0	0	0	0	0	66	29	34
15:00	21	21	7	5	1	1	0	0	0	0	0	0	0	0	0	56	29	34
16:00	14	24	17	3	0	1	0	0	0	0	0	0	0	0	0	59	29	31
17:00	<b>28</b>	17	12	5	2	0	0	0	0	0	0	0	0	0	0	64	29	34
18:00	12	17	9	2	2	0	0	0	0	0	0	0	0	0	0	42	29	35
19:00	6	23	13	3	0	1	0	0	0	0	0	0	0	0	0	46	29	32
20:00	9	17	4	3	1	1	0	0	0	0	0	0	0	0	0	35	29	33
21:00	10	17	5	2	0	0	0	0	0	0	0	0	0	0	0	34	27	30
22:00	9	6	3	1	0	0	0	0	0	0	0	0	0	0	0	19	26	28
23:00	2	4	4	0	0	0	0	0	0	0	0	0	0	0	0	10	27	28
<b>Total</b>	<b>261</b>	<b>318</b>	<b>174</b>	<b>58</b>	<b>18</b>	<b>6</b>	<b>0</b>	<b>0</b>	<b>0</b>	<b>0</b>	<b>0</b>	<b>0</b>	<b>0</b>	<b>0</b>	<b>0</b>	<b>835</b>		
<b>Percent</b>	<b>31.3%</b>	<b>38.1%</b>	<b>20.8%</b>	<b>6.9%</b>	<b>2.2%</b>	<b>0.7%</b>	<b>0.0%</b>	<b>0.0%</b>	<b>0.0%</b>	<b>0.0%</b>	<b>0.0%</b>	<b>0.0%</b>	<b>0.0%</b>	<b>0.0%</b>	<b>0.0%</b>			
AM Peak	10:00	10:00	11:00	09:00	11:00	07:00										11:00		
Vol.	25	26	18	3	2	1										71		
PM Peak	17:00	13:00	14:00	13:00	13:00	12:00										13:00		
Vol.	28	25	17	9	3	1										68		



**Ontario Traffic, Inc.**  
 17705 Leslie St., Unit 6  
 Newmarket, Ontario L3Y 3E3  
 Tel: (905) 898-7711 Fax: (905) 898-3664

Site Code: 1  
 Station ID: U60  
 5132 Lampman Ave

Date Start: 17-Aug-22  
 Date End: 23-Aug-22  
 Date Start: 17-Aug-22

EB, WB

Start Time	1 19	20 25	26 30	31 35	36 40	41 45	46 50	51 55	56 60	61 65	66 70	71 75	76 80	81 9999	Total	85th Percent	95th Percent
08/23/22	2	6	2	1	0	1	0	0	0	0	0	0	0	0	12	27	31
01:00	1	0	0	1	0	0	0	0	0	0	0	0	0	0	2	31	31
02:00	0	1	1	0	0	0	0	0	0	0	0	0	0	0	2	26	26
03:00	0	0	0	0	0	0	0	0	0	0	0	0	0	0	0	*	*
04:00	5	2	3	0	0	0	0	0	0	0	0	0	0	0	10	26	27
05:00	10	5	1	0	0	0	0	0	0	0	0	0	0	0	16	23	24
06:00	22	18	9	1	1	0	0	0	0	0	0	0	0	0	51	27	29
07:00	15	37	17	4	0	0	0	0	0	0	0	0	0	0	73	28	30
08:00	23	36	18	9	0	0	0	0	0	0	0	0	0	0	86	29	33
09:00	19	20	5	3	2	0	0	0	0	0	0	0	0	0	49	28	33
10:00	11	18	14	4	2	1	0	0	0	0	0	0	0	0	50	30	34
11:00	11	13	19	7	1	1	0	0	0	0	0	0	0	0	52	31	34
12 PM	17	19	22	8	1	0	0	0	0	0	0	0	0	0	67	30	33
13:00	11	28	20	4	3	2	0	0	0	0	0	0	0	0	68	30	37
14:00	17	24	21	6	2	0	1	0	0	0	0	0	0	0	71	30	34
15:00	16	30	13	13	6	0	0	0	0	0	0	0	0	0	78	33	36
16:00	23	46	36	18	6	1	2	0	0	0	0	0	0	0	132	32	36
17:00	20	45	53	27	8	3	0	0	0	0	0	0	0	0	156	33	37
18:00	13	39	22	4	4	0	0	0	0	0	0	0	0	0	82	29	35
19:00	21	29	19	5	1	1	0	0	0	0	0	0	0	0	76	29	33
20:00	16	9	8	2	0	0	0	0	0	0	0	0	0	0	35	28	30
21:00	9	19	9	3	0	0	1	0	0	0	0	0	0	0	41	29	32
22:00	5	10	7	2	0	0	0	0	0	0	0	0	0	0	24	28	31
23:00	1	10	5	1	0	0	0	0	0	0	0	0	0	0	17	28	30
<b>Total</b>	<b>288</b>	<b>464</b>	<b>324</b>	<b>123</b>	<b>37</b>	<b>10</b>	<b>4</b>	<b>0</b>	<b>0</b>	<b>0</b>	<b>0</b>	<b>0</b>	<b>0</b>	<b>0</b>	<b>1250</b>		
<b>Percent</b>	<b>23.0%</b>	<b>37.1%</b>	<b>25.9%</b>	<b>9.8%</b>	<b>3.0%</b>	<b>0.8%</b>	<b>0.3%</b>	<b>0.0%</b>	<b>0.0%</b>	<b>0.0%</b>	<b>0.0%</b>	<b>0.0%</b>	<b>0.0%</b>	<b>0.0%</b>			
<b>AM Peak</b>	08:00	07:00	11:00	08:00	09:00	00:00									08:00		
<b>Vol.</b>	23	37	19	9	2	1									86		
<b>PM Peak</b>	16:00	16:00	17:00	17:00	17:00	17:00	16:00								17:00		
<b>Vol.</b>	23	46	53	27	8	3	2								156		
<b>Grand Total</b>	2008	3008	2053	723	182	47	14	4	1	0	0	0	0	0	8040		
<b>Percent</b>	25.0%	37.4%	25.5%	9.0%	2.3%	0.6%	0.2%	0.0%	0.0%	0.0%	0.0%	0.0%	0.0%	0.0%			

15th Percentile : 12 KPH  
 50th Percentile : 24 KPH  
 85th Percentile : 30 KPH  
 95th Percentile : 34 KPH

Statistics  
 10 KPH Pace Speed : 20-29 KPH  
 Number in Pace : 4651  
 Percent in Pace : 57.8%  
 Number of Vehicles > 40 KPH : 66  
 Percent of Vehicles > 40 KPH : 0.8%  
 Mean Speed(Average) : 22 KPH

OD study

**ONTARIO TRAFFIC INC - LICENSE PLATE VEHICLE TRACE**

**Location:** Appleby Line-Upper Middle Rd-Mainway OD Study

**Date:** Wednesday, May 18, 2022

Location #	Intersection	Movements					
		Inbound			Outbound		
1	Appleby Line & Corporate Dr	SBL	NBR	EBT	WBL	WBT	WBR
2	Appleby Line & Ironstone Dr	SBL	NBR	EBT	WBL	WBT	WBR
3	Mainway & Lampman Ave-Norjohn Ct	WBR	NBT	EBL	SBL	SBT	SBR
4	Upper Middle Rd & Imperial Way-Broadleaf Cres	SBT	WBL	EBR	NBL	NBT	NBR



ONTARIO TRAFFIC INC - OD STUDY

DATE: Wednesday, May 18, 2022

START TIME	LOCATION NO.																							
	1						2						3						4					
	INBOUND			OUTBOUND			INBOUND			OUTBOUND			INBOUND			OUTBOUND			INBOUND			OUTBOUND		
	SBL	NBR	EBT	WBL	WBT	WBR	SBL	NBR	EBT	WBL	WBT	WBR	WBR	NBT	EBL	SBL	SBT	SBR	SBT	WBL	EBR	NBL	NBT	NBR
07:00	2	2	0	5	1	4	0	0	2	0	3	0	0	1	2	0	1	0	1	2	0	0	1	
07:05	1	2	0	5	0	4	3	1	0	4	0	4	0	0	1	0	2	0	3	2	0	0	0	
07:10	0	1	0	9	1	4	3	1	0	4	1	6	0	0	2	0	0	0	1	3	0	0	0	
07:15	2	0	0	8	2	2	1	2	1	6	0	5	0	0	2	0	2	0	0	0	1	0	1	
07:20	1	1	1	10	0	1	2	1	0	5	0	6	1	0	2	1	0	1	0	1	1	1	0	
07:25	1	0	1	8	1	4	0	0	0	3	1	8	0	0	2	4	0	3	0	1	3	0	0	
07:30	1	3	0	10	2	5	2	1	0	6	2	5	0	0	1	4	0	0	0	3	2	2	0	
07:35	4	3	0	6	1	9	1	0	1	7	0	4	1	0	0	6	0	4	0	2	2	2	0	
07:40	4	7	1	5	0	6	3	2	0	5	0	9	0	0	1	5	0	3	0	2	1	1	0	
07:45	4	0	0	10	1	2	0	0	0	5	1	2	0	0	1	3	0	3	0	4	1	2	0	
07:50	4	3	0	11	1	7	2	1	0	1	2	4	0	0	1	5	0	2	0	3	1	2	0	
07:55	10	5	2	9	1	4	2	3	0	6	2	2	0	0	0	6	0	1	0	2	2	1	0	
08:00	4	3	0	7	2	9	1	2	0	2	3	6	1	0	2	4	0	3	0	7	2	0	0	
08:05	10	1	0	8	0	9	2	4	1	4	1	9	0	0	1	5	0	1	0	6	1	1	1	
08:10	5	5	0	8	1	6	2	3	2	4	5	5	0	0	3	8	0	4	0	5	1	3	0	
08:15	3	4	0	10	1	6	1	1	1	5	3	9	1	0	1	10	0	4	1	5	2	2	0	
08:20	6	6	0	7	1	11	4	0	0	4	2	8	2	0	1	9	1	5	1	5	3	3	0	
08:25	7	7	0	8	0	14	3	2	1	6	1	10	4	0	4	8	0	3	0	3	4	4	0	
08:30	5	1	0	6	1	11	1	3	3	2	2	7	1	0	1	7	0	2	0	2	5	0	0	
08:35	7	5	1	6	1	11	4	1	0	5	2	4	2	0	3	9	0	7	0	3	6	2	0	
08:40	7	6	0	15	1	7	4	0	1	4	1	8	2	0	3	8	0	4	0	3	3	3	1	
08:45	3	2	0	10	0	7	4	2	0	5	3	8	3	0	4	11	0	3	0	2	2	2	0	
08:50	5	5	1	10	0	13	2	4	2	4	1	7	3	0	3	10	1	6	0	3	3	3	0	
08:55	6	6	1	15	1	7	3	2	1	4	3	6	4	0	4	12	0	7	0	1	5	1	0	
<b>TOTAL =</b>	<b>102</b>	<b>78</b>	<b>8</b>	<b>206</b>	<b>20</b>	<b>163</b>	<b>50</b>	<b>36</b>	<b>14</b>	<b>103</b>	<b>36</b>	<b>145</b>	<b>25</b>	<b>0</b>	<b>39</b>	<b>142</b>	<b>2</b>	<b>71</b>	<b>2</b>	<b>68</b>	<b>57</b>	<b>36</b>	<b>2</b>	<b>91</b>
15:00	1	6	0	8	3	7	5	3	2	1	1	2	3	0	2	2	0	1	0	2	2	0	0	2
15:05	5	3	1	4	1	5	3	1	0	2	2	3	3	0	1	1	0	2	0	0	2	0	0	1
15:10	5	6	0	8	0	8	4	4	1	4	1	6	5	0	0	2	0	2	0	1	1	0	0	0
15:15	7	1	1	7	2	5	4	1	3	1	0	1	4	1	1	4	0	0	0	2	2	1	0	2
15:20	5	6	0	5	0	8	3	5	0	5	0	3	3	0	1	4	0	1	0	3	2	0	0	2
15:25	9	4	0	6	0	8	3	3	0	4	2	5	3	0	0	2	0	4	0	3	1	2	0	1
15:30	6	5	2	6	1	5	2	1	1	2	1	5	4	2	2	7	1	5	0	1	0	0	0	1
15:35	4	5	2	7	1	9	5	4	1	3	1	4	3	0	3	8	0	5	0	1	3	1	0	4
15:40	4	6	0	5	2	10	3	5	3	2	0	3	5	0	1	4	0	2	0	3	2	3	0	5
15:45	10	3	2	3	0	8	2	3	0	1	0	0	6	0	1	1	0	2	0	1	3	1	0	3
15:50	11	7	0	3	2	5	2	2	2	0	2	2	8	0	0	2	0	3	0	4	0	2	0	3
15:55	13	5	1	4	0	8	1	4	1	2	1	1	5	0	3	3	0	4	0	2	1	2	1	3
16:00	3	10	3	5	0	7	4	3	2	1	1	3	3	0	3	7	0	1	0	3	1	0	0	2
16:05	7	7	2	5	1	5	3	3	0	4	1	1	6	0	1	5	0	3	0	5	1	0	0	1
16:10	4	7	5	8	1	7	7	5	0	3	2	4	4	0	4	6	0	4	0	6	2	2	0	3
16:15	6	6	3	6	0	7	6	1	1	2	0	1	5	0	0	2	0	3	0	6	1	1	0	1
16:20	8	13	1	6	1	14	8	6	1	5	2	1	3	0	1	1	0	4	0	7	0	1	0	3
16:25	6	10	0	5	4	8	6	3	2	2	0	3	4	0	0	1	0	5	0	5	4	3	0	2
16:30	5	6	2	6	0	6	4	5	0	2	1	2	5	1	1	3	0	4	0	3	2	1	0	2
16:35	6	7	0	7	1	5	6	8	0	3	0	1	9	0	0	4	0	4	0	7	1	2	0	1
16:40	3	8	0	11	1	4	8	4	1	4	0	4	9	0	3	3	0	5	0	4	0	3	0	2
16:45	4	8	1	7	2	6	5	4	1	1	0	2	7	0	0	4	1	3	0	2	1	1	1	1
16:50	6	8	1	6	1	7	7	4	0	5	0	1	5	0	1	2	0	3	0	7	2	1	0	2
16:55	10	12	4	4	0	7	5	5	2	3	1	4	6	0	5	5	0	1	0	3	0	0	0	3
17:00	5	7	1	8	0	11	4	7	3	1	2	0	4	0	5	4	0	3	0	1	0	2	0	1
17:05	7	6	2	11	0	13	6	4	2	2	0	3	7	0	3	5	0	3	0	2	1	1	0	2
17:10	14	13	4	5	1	11	6	7	1	2	0	3	5	0	4	6	0	4	0	3	1	0	0	0
17:15	4	5	2	8	0	10	5	1	1	2	1	3	4	0	1	5	0	1	0	1	2	0	0	1
17:20	4	4	2	4	3	9	6	4	2	3	2	2	6	0	3	5	0	2	0	1	1	1	0	1
17:25	9	8	0	7	1	6	10	6	2	3	1	4	5	0	3	4	1	2	0	4	0	0	0	0
17:30	4	10	0	6	1	6	7	3	0	3	2	4	6	0	3	4	0	3	0	1	2	0	0	1
17:35	10	5	1	8	0	14	4	3	0	5	0	1	7	0	5	6	0	1	0	2	0	2	0	0
17:40	10	11	1	3	1	14	7	5	2	3	0	2	11	0	4	6	0	3	0	2	2	0	0	0
17:45	8	5	2	5	2	10	4	5	1	2	1	3	5	0	2	3	0	2	0	3	1	0	0	1
17:50	8	6	1	9	0	7	6	6	3	5	1	5	5	0	1	1	0	0	0	0	1	1	0	0
17:55	8	8	0	8	0	8	3	4	0	4	0	3	8	0	3	2	0	1	0	1	0	0	0	0
<b>TOTAL =</b>	<b>239</b>	<b>247</b>	<b>47</b>	<b>224</b>	<b>33</b>	<b>288</b>	<b>174</b>	<b>142</b>	<b>41</b>	<b>97</b>	<b>29</b>	<b>95</b>	<b>191</b>	<b>4</b>	<b>71</b>	<b>134</b>	<b>3</b>	<b>96</b>	<b>0</b>	<b>102</b>	<b>45</b>	<b>34</b>	<b>2</b>	<b>57</b>

**Location:** Appleby Line & Corporate Dr  
**Date:** Wednesday, May 18, 2022

Start Time	Inbound			Outbound																
	1		2						3						4					
	Movement	Volume	WBL		WBT		WBR		SBL		SBT		SBR		NBL		NBT		NBR	
			Volume	Exit	Volume	Exit	Volume	Exit	Volume	Exit	Volume	Exit	Volume	Exit	Volume	Exit	Volume	Exit	Volume	Exit
7:00	SBL	2	0	0	0	0	0	0	0	0	0	0	0	0	0	0	0	0	0	0
	NBR	2	0	0	0	0	0	0	0	0	0	0	0	0	0	0	0	0	0	0
	EBT	0	0	0	0	0	0	0	0	0	0	0	0	0	0	0	0	0	0	0
7:05	SBL	1	0	0	0	0	0	0	0	0	0	0	0	0	0	0	0	0	0	0
	NBR	2	0	0	0	0	0	0	0	0	0	0	0	0	0	0	0	0	0	0
	EBT	0	0	0	0	0	0	0	0	0	0	0	0	0	0	0	0	0	0	0
7:10	SBL	0	0	0	0	0	0	0	0	0	0	0	0	0	0	0	0	0	0	0
	NBR	1	0	1	0	0	0	0	0	0	0	0	0	0	0	0	0	0	0	0
	EBT	0	0	0	0	0	0	0	0	0	0	0	0	0	0	0	0	0	0	0
7:15	SBL	2	0	0	0	0	0	0	0	0	0	0	0	0	0	0	0	0	0	0
	NBR	0	0	0	0	0	0	0	0	0	0	0	0	1	0	0	0	0	1	0
	EBT	0	0	0	0	0	0	0	0	0	0	0	0	0	0	0	0	0	0	0
7:20	SBL	1	0	0	0	0	0	0	0	0	0	0	0	0	0	0	0	0	0	0
	NBR	1	0	0	0	0	0	0	0	0	0	0	0	1	0	0	0	0	2	0
	EBT	1	0	0	0	0	0	0	0	0	0	0	0	0	0	0	0	0	0	0
7:25	SBL	1	0	0	0	0	0	1	0	0	0	0	0	0	0	0	0	0	0	0
	NBR	0	0	1	0	0	0	0	0	0	0	0	0	0	0	0	0	0	5	0
	EBT	1	0	0	0	0	0	0	0	0	0	0	0	0	0	0	0	0	1	0
7:30	SBL	1	0	0	0	0	0	0	0	0	0	0	0	0	0	0	0	0	0	0
	NBR	3	0	2	0	0	0	0	0	0	0	0	0	2	0	0	0	0	3	0
	EBT	0	0	0	0	0	0	0	0	0	0	0	0	0	0	0	0	0	0	0
7:35	SBL	4	0	0	0	0	0	1	0	0	0	0	0	0	0	0	0	0	0	0
	NBR	3	0	0	0	0	0	0	0	0	0	0	0	2	0	0	0	0	4	1
	EBT	0	0	0	0	0	0	0	0	0	0	0	0	0	0	0	0	0	0	0
7:40	SBL	4	0	0	0	0	0	0	0	0	0	0	0	0	0	0	0	0	0	0
	NBR	7	0	0	0	0	0	0	0	0	0	0	0	1	0	0	0	0	6	1
	EBT	1	0	0	0	0	0	0	0	0	0	0	0	0	0	0	0	0	0	0
7:45	SBL	4	0	0	0	0	0	0	0	0	0	0	0	0	0	0	0	0	0	0
	NBR	0	0	1	0	0	0	0	0	0	0	0	0	2	0	0	0	0	2	0
	EBT	0	0	0	0	0	0	0	0	0	0	0	0	0	0	0	0	0	0	0
7:50	SBL	4	0	0	0	0	0	1	0	0	0	0	0	0	0	0	0	0	0	0
	NBR	3	0	2	0	0	0	0	0	0	0	0	0	2	0	0	0	0	3	0
	EBT	0	0	0	0	0	0	0	0	0	0	0	0	0	0	0	0	0	0	0
7:55	SBL	10	0	0	0	0	0	2	0	0	0	0	0	0	0	0	0	0	0	0
	NBR	5	0	2	0	0	0	0	0	0	0	0	0	1	0	0	0	0	3	0
	EBT	2	0	0	0	0	0	0	0	0	0	0	0	0	0	0	0	0	0	0
8:00	SBL	4	0	0	0	0	0	0	0	0	0	0	0	0	0	0	0	0	0	0
	NBR	3	0	3	0	0	0	0	0	0	0	0	0	0	0	0	0	0	5	1
	EBT	0	0	0	0	0	0	0	0	0	0	0	0	0	0	0	0	0	0	0
8:05	SBL	10	0	0	0	0	0	1	0	0	0	0	0	0	0	0	0	0	0	0
	NBR	1	0	1	0	0	0	0	0	0	0	0	0	1	0	1	0	0	8	0
	EBT	0	0	0	0	0	0	0	0	0	0	0	0	0	0	0	0	0	0	0
8:10	SBL	5	0	0	0	0	0	1	0	0	0	0	0	0	0	0	0	0	0	0
	NBR	5	0	5	0	0	0	0	0	0	0	0	0	3	0	0	0	0	7	1
	EBT	0	0	0	0	0	0	0	0	0	0	0	0	0	0	0	0	0	0	0
8:15	SBL	3	0	0	0	0	0	0	0	0	0	0	0	0	0	0	0	0	0	0
	NBR	4	0	3	0	0	0	1	0	0	0	0	0	2	0	0	0	0	5	0







17:15	NBR	5	2	0	1	0	3	0	5	0	0	0	1	0	0	0	0	0	1	0
	EBT	2		0		0		0		0		0		0		0		0		0
17:20	SBL	4	3	0	2	0	2	0	5	0	0	0	2	0	1	0	0	0	1	1
	NBR	4		0		0		0		1		0		0		0		0		
	EBT	2		0		0		0		0		0		0		0		0		
17:25	SBL	9	3	0	1	0	4	0	4	1	1	0	2	0	0	0	0	0	0	0
	NBR	8		0		0		0		1		0		0		0		0		
	EBT	0		0		0		0		0		0		0		0		0		
17:30	SBL	4	3	0	2	0	4	0	4	0	0	0	3	0	0	0	0	0	1	0
	NBR	10		0		0		0		0		0		0		0		0		
	EBT	0		0		0		0		0		0		0		0		0		
17:35	SBL	10	5	0	0	0	1	0	6	2	0	0	1	0	2	0	0	0	0	0
	NBR	5		0		0		0		0		0		0		0		0		
	EBT	1		0		0		0		0		0		0		0		0		
17:40	SBL	10	3	0	0	0	2	0	6	0	0	0	3	0	0	0	0	0	0	0
	NBR	11		0		0		0		2		0		0		0		0		
	EBT	1		0		0		0		0		0		0		0		0		
17:45	SBL	8	2	0	1	0	3	0	3	0	0	0	2	0	0	0	0	0	1	0
	NBR	5		0		0		0		0		0		0		0		0		
	EBT	2		0		0		0		0		0		0		0		0		
17:50	SBL	8	5	0	1	0	5	0	1	0	0	0	0	0	1	0	0	0	0	0
	NBR	6		0		0		0		0		0		0		0		0		
	EBT	1		0		0		0		0		0		0		0		0		
17:55	SBL	8	4	0	0	0	3	0	2	0	0	0	1	0	0	0	0	0	0	0
	NBR	8		0		0		0		1		0		0		0		0		
	EBT	0		0		0		0		0		0		0		0		0		
<b>TOTAL</b>		<b>533</b>	<b>97</b>	<b>0</b> <b>0.0%</b>	<b>29</b>	<b>0</b> <b>0.0%</b>	<b>95</b>	<b>0</b> <b>0.0%</b>	<b>134</b>	<b>32</b> <b>23.9%</b>	<b>3</b>	<b>0</b> <b>0.0%</b>	<b>96</b>	<b>0</b> <b>0.0%</b>	<b>34</b>	<b>0</b> <b>0.0%</b>	<b>2</b>	<b>0</b> <b>0.0%</b>	<b>57</b>	<b>8</b> <b>14.0%</b>







	EBT	1		0		0		0		0		0		0		0		0		0
17:20	SBL	6	4	1	3	0	9	0	5	0	0	0	2	0	1	0	0	0	1	0
	NBR	4		0		0		1		0		0		0		0		0		
	EBT	2		0		0		0		0		0		0		0		0		
17:25	SBL	10	7	2	1	0	6	1	4	1	1	0	2	0	0	0	0	0	0	0
	NBR	6		0		0		0		1		0		0		0		0		
	EBT	2		0		0		0		0		0		0		0		0		
17:30	SBL	7	6	0	1	0	6	0	4	0	0	0	3	0	0	0	0	0	1	0
	NBR	3		0		0		0		0		0		0		0		0		
	EBT	0		0		0		0		0		0		0		0		0		
17:35	SBL	4	8	0	0	0	14	1	6	0	0	0	1	0	2	0	0	0	0	0
	NBR	3		1		0		0		1		0		0		0		0		
	EBT	0		0		0		0		0		0		0		0		0		
17:40	SBL	7	3	0	1	0	14	2	6	1	0	0	3	0	0	0	0	0	0	0
	NBR	5		0		0		0		0		0		0		0		0		
	EBT	2		0		0		0		0		0		0		0		0		
17:45	SBL	4	5	0	2	0	10	0	3	0	0	0	2	0	0	0	0	0	1	0
	NBR	5		0		0		0		0		0		0		0		0		
	EBT	1		0		0		0		0		0		0		0		0		
17:50	SBL	6	9	0	0	0	7	1	1	0	0	0	0	0	1	0	0	0	0	0
	NBR	6		1		0		0		0		0		0		0		0		
	EBT	3		0		0		0		0		0		0		0		0		
17:55	SBL	3	8	0	0	0	8	0	2	0	0	0	1	0	0	0	0	0	0	0
	NBR	4		0		0		0		0		0		0		0		0		
	EBT	0		0		0		0		0		0		0		0		0		
<b>TOTAL</b>		<b>357</b>	<b>224</b>	<b>15</b>	<b>33</b>	<b>0</b>	<b>288</b>	<b>17</b>	<b>134</b>	<b>12</b>	<b>3</b>	<b>0</b>	<b>96</b>	<b>0</b>	<b>34</b>	<b>0</b>	<b>2</b>	<b>0</b>	<b>57</b>	<b>12</b>
				<b>6.7%</b>		<b>0.0%</b>		<b>5.9%</b>		<b>9.0%</b>		<b>0.0%</b>		<b>0.0%</b>		<b>0.0%</b>		<b>0.0%</b>		<b>21.1%</b>









	EBL	1		0		0		0		0		0		0		0		0		0
17:20	WBR	6	4	0	3	0	9	0	3	0	2	0	2	0	1	0	0	0	1	0
	NBT	0		0		0		0		0		0		0		0		0		
	EBL	3		0		0		1		0		0		0		0		0		
17:25	WBR	5	7	0	1	0	6	0	3	0	1	0	4	1	0	0	0	0	0	0
	NBT	0		0		0		0		0		0		0		0				
	EBL	3		0		0		0		0		0		0		0		0		
17:30	WBR	6	6	0	1	0	6	0	3	0	2	0	4	0	0	0	0	0	1	0
	NBT	0		0		0		0		0		0		0		0				
	EBL	3		0		0		0		0		0		0		0		0		
17:35	WBR	7	8	0	0	0	14	0	5	0	0	0	1	0	2	0	0	0	0	0
	NBT	0		0		0		0		0		0		0		0				
	EBL	5		1		0		0		0		0		0		0		0		
17:40	WBR	11	3	0	1	0	14	2	3	0	0	0	2	0	0	0	0	0	0	0
	NBT	0		0		0		0		0		0		0		0				
	EBL	4		0		0		0		0		0		0		0		0		
17:45	WBR	5	5	0	2	0	10	0	2	0	1	0	3	0	0	0	0	0	1	0
	NBT	0		0		0		0		0		0		0		0				
	EBL	2		0		0		0		0		0		0		0		0		
17:50	WBR	5	9	0	0	0	7	0	5	0	1	0	5	0	1	0	0	0	0	0
	NBT	0		0		0		0		0		0		0		0				
	EBL	1		0		0		0		0		0		0		0		0		
17:55	WBR	8	8	1	0	0	8	0	4	0	0	0	3	0	0	0	0	0	0	0
	NBT	0		0		0		0		0		0		0		0				
	EBL	3		0		0		0		0		0		0		0		0		
<b>TOTAL</b>		<b>266</b>	<b>224</b>	<b>7</b>	<b>33</b>	<b>0</b>	<b>288</b>	<b>8</b>	<b>97</b>	<b>1</b>	<b>29</b>	<b>0</b>	<b>95</b>	<b>1</b>	<b>34</b>	<b>0</b>	<b>2</b>	<b>0</b>	<b>57</b>	<b>1</b>
				<b>3.1%</b>		<b>0.0%</b>		<b>2.8%</b>		<b>1.0%</b>		<b>0.0%</b>		<b>1.1%</b>		<b>0.0%</b>		<b>0.0%</b>		<b>1.8%</b>





15:45	WBL	1	3	0	0	0	8	0	1	0	0	0	0	0	1	0	0	0	2	0
	EBR	3		0		0		0		0		0		0		0		0		0
15:50	SBT	0	3	0	2	0	5	0	0	0	2	0	2	0	2	0	0	0	3	0
	WBL	4		0		0		0		0		0		0		0				
	EBR	0		0		0		0		0		0		0		0				
15:55	SBT	0	4	0	0	0	8	0	2	0	1	0	1	0	3	0	0	0	4	0
	WBL	2		0		0		0		0		0		0		0				
	EBR	1		0		0		0		0		0		0		0				
16:00	SBT	0	5	0	0	0	7	0	1	0	1	0	3	0	7	0	0	0	1	0
	WBL	3		0		0		0		0		0		0		0				
	EBR	1		0		0		0		0		0		0		0				
16:05	SBT	0	5	0	1	0	5	0	4	0	1	0	1	0	5	0	0	0	3	0
	WBL	5		0		0		0		0		0		0		0				
	EBR	1		0		0		0		0		0		0		0				
16:10	SBT	0	8	0	1	0	7	0	3	0	2	0	4	0	6	0	0	0	4	0
	WBL	6		0		0		0		0		0		0		0				
	EBR	2		0		0		0		0		0		0		0				
16:15	SBT	0	6	0	0	0	7	1	2	0	0	0	1	0	2	0	0	0	3	0
	WBL	6		0		0		0		0		0		0		0				
	EBR	1		0		0		0		0		0		0		0				
16:20	SBT	0	6	0	1	0	14	0	5	0	2	0	1	0	1	0	0	0	4	0
	WBL	7		0		0		0		0		0		0		0				
	EBR	0		0		0		0		0		0		0		0				
16:25	SBT	0	5	0	4	0	8	0	2	0	0	0	3	0	1	0	0	0	5	0
	WBL	5		0		0		0		0		0		0		0				
	EBR	4		0		0		0		0		0		0		0				
16:30	SBT	0	6	0	0	0	6	0	2	0	1	0	2	0	3	0	0	0	4	0
	WBL	3		0		0		0		0		0		0		0				
	EBR	2		0		0		0		0		0		0		0				
16:35	SBT	0	7	0	1	0	5	0	3	0	0	0	1	0	4	0	0	0	4	1
	WBL	7		0		0		0		0		0		0		0				
	EBR	1		0		0		0		0		0		0		0				
16:40	SBT	0	11	0	1	0	4	0	4	1	0	0	4	0	3	0	0	0	5	0
	WBL	4		0		0		0		0		0		0		0				
	EBR	0		0		0		0		0		0		0		0				
16:45	SBT	0	7	0	2	0	6	0	1	0	0	0	2	0	4	0	1	0	3	0
	WBL	2		0		0		0		0		0		0		0				
	EBR	1		0		0		0		0		0		0		0				
16:50	SBT	0	6	0	1	0	7	0	5	1	0	0	1	0	2	0	0	0	3	0
	WBL	7		0		0		0		0		0		0		0				
	EBR	2		0		0		0		0		0		0		0				
16:55	SBT	0	4	0	0	0	7	0	3	0	1	0	4	0	5	0	0	0	1	0
	WBL	3		0		0		0		0		0		0		0				
	EBR	0		0		0		0		0		0		0		0				
17:00	SBT	0	8	0	0	0	11	0	1	0	2	0	0	0	4	0	0	0	3	0
	WBL	1		0		0		0		0		0		0		0				
	EBR	0		0		0		0		0		0		0		0				
17:05	SBT	0	11	0	0	0	13	0	2	0	0	0	3	0	5	0	0	0	3	0
	WBL	2		0		0		0		0		0		0		0				
	EBR	1		0		0		0		0		0		0		0				
17:10	SBT	0	5	0	1	0	11	0	2	0	0	0	3	1	6	0	0	0	4	0
	WBL	3		0		0		0		0		0		0		0				
	EBR	1		0		0		0		0		0		0		0				
17:15	SBT	0	8	0	0	0	10	0	2	0	1	0	3	0	5	0	0	0	1	0
	WBL	1		0		0		0		0		0		0		0				

	EBR	2		0		0		0		0		0		0		0		0		
17:20	SBT	0	4	0	3	0	9	0	3	0	2	0	2	0	5	0	0	0	2	
	WBL	1		0		0		0		0		0		0		0		0		0
	EBR	1		0		0		0		0		0		0		0		0		
17:25	SBT	0	7	0	1	0	6	0	3	0	1	0	4	0	4	0	1	0	2	
	WBL	4		0		0		1		0		0		0		0		0		
	EBR	0		0		0		0		0		0		0		0		0		
17:30	SBT	0	6	0	1	0	6	0	3	0	2	0	4	0	4	0	0	0	3	
	WBL	1		0		0		0		0		0		0		0		0		
	EBR	2		0		0		0		1		0		0		0		0		
17:35	SBT	0	8	0	0	0	14	0	5	0	0	0	1	0	6	0	0	0	1	
	WBL	2		0		0		0		0		0		0		0		0		
	EBR	0		0		0		0		0		0		0		0		0		
17:40	SBT	0	3	0	1	0	14	0	3	0	0	0	2	0	6	0	0	0	3	
	WBL	2		0		0		0		0		0		0		0		0		
	EBR	2		0		0		0		0		0		0		1		0		
17:45	SBT	0	5	0	2	0	10	0	2	0	1	0	3	0	3	0	0	0	2	
	WBL	3		0		0		0		0		0		0		0		0		
	EBR	1		0		0		0		0		0		0		0		0		
17:50	SBT	0	9	0	0	0	7	0	5	0	1	0	5	0	1	0	0	0	0	
	WBL	0		0		0		0		0		0		0		0		0		
	EBR	1		0		0		0		0		0		0		0		0		
17:55	SBT	0	8	0	0	0	8	0	4	0	0	0	3	0	2	0	0	0	1	
	WBL	1		0		0		0		0		0		0		0		0		
	EBR	0		0		0		0		0		0		0		0		0		
<b>TOTAL</b>		<b>147</b>	<b>224</b>	<b>0</b>	<b>33</b>	<b>0</b>	<b>288</b>	<b>3</b>	<b>97</b>	<b>4</b>	<b>29</b>	<b>0</b>	<b>95</b>	<b>3</b>	<b>134</b>	<b>2</b>	<b>3</b>	<b>0</b>	<b>96</b>	
				<b>0.0%</b>		<b>0.0%</b>		<b>1.0%</b>		<b>4.1%</b>		<b>0.0%</b>		<b>3.2%</b>		<b>1.5%</b>		<b>0.0%</b>		<b>1.0%</b>

# D

## Appendix D – Stopping Compliance Studies



Engineering  
for **people**

### Stop Sign Compliance Study

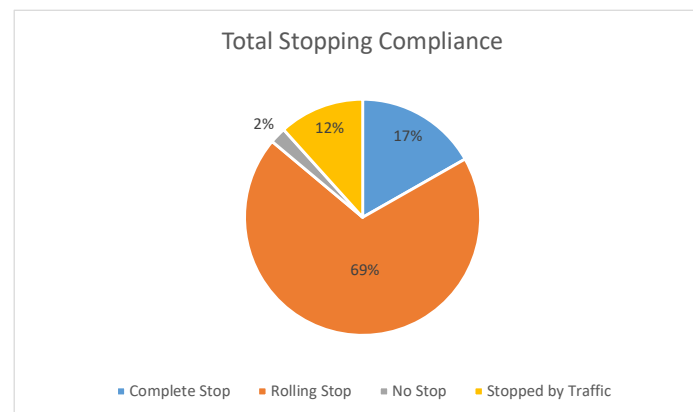
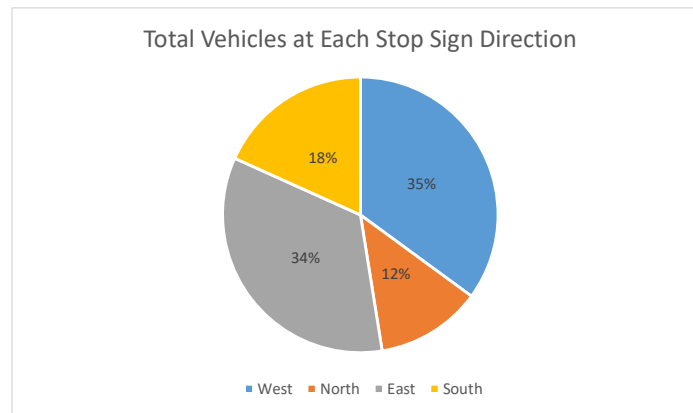
Location: Corporate Drive and Lampman Avenue

Date/Time: 07-07-2022 (3:20PM-3:50PM)

	Direction 1: West		Direction 2: North		Direction 3: East		Direction 4: South		
	Total	Percentage	Total	Percentage	Total	Percentage	Total	Percentage	
S - Complete Stop	7	15%	1	6%	9	19%	6	24%	
R - Rolling Stop (0 - 5 km/h)	37	77%	10	59%	35	74%	13	52%	
N - No Stop	1	2%	1	6%	1	2%	0	0%	
T - Stopped By Traffic	3	6%	5	29%	2	4%	6	24%	
<b>Total</b>	<b>48</b>	<b>100%</b>	<b>17</b>	<b>100%</b>	<b>47</b>	<b>100%</b>	<b>25</b>	<b>100%</b>	
<b>Grand Total</b>	<b>137</b>	<b>35%</b>		<b>12%</b>		<b>34%</b>		<b>18%</b>	<b>100%</b>

West	35%
North	12%
East	34%
South	18%

	Total	Percentage
Complete Stop	23	17%
Rolling Stop	95	69%
No Stop	3	2%
Stopped by Traffic	16	12%
<b>Grand Total</b>	<b>137</b>	<b>100%</b>



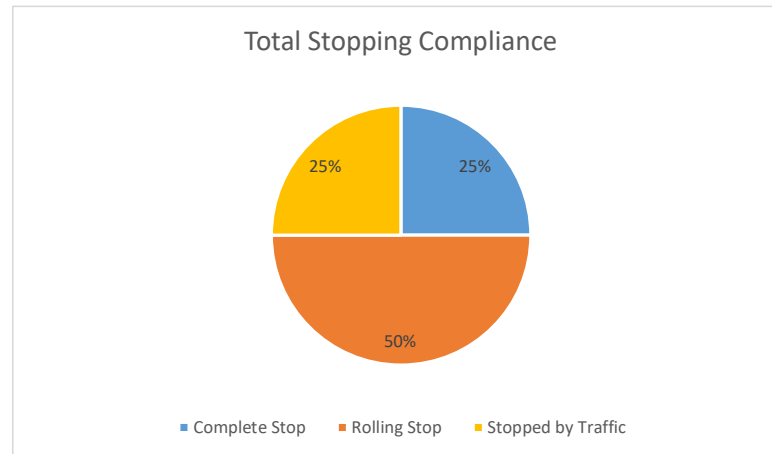


### Stop Sign Compliance Study

**Location:** Cobra Crescent and Des Jardines Drive

**Date/Time:** 07-20-2022 (3:30PM-3:55PM)

Direction 1: East		
	Total	Percentage
S - Complete Stop	1	25%
R - Rolling Stop (0 - 5 km/h)	2	50%
N - No Stop	0	0%
T - Stopped By Traffic	1	25%
<b>Grand Total</b>	<b>4</b>	<b>100%</b>
<b>Grand Total</b>	<b>4</b>	<b>100%</b>



	Total	Percentage
Complete Stop	1	25%
Rolling Stop	2	50%
Stopped by Traffic	1	25%
<b>Grand Total</b>	<b>4</b>	<b>100%</b>

### Stop Sign Compliance Study

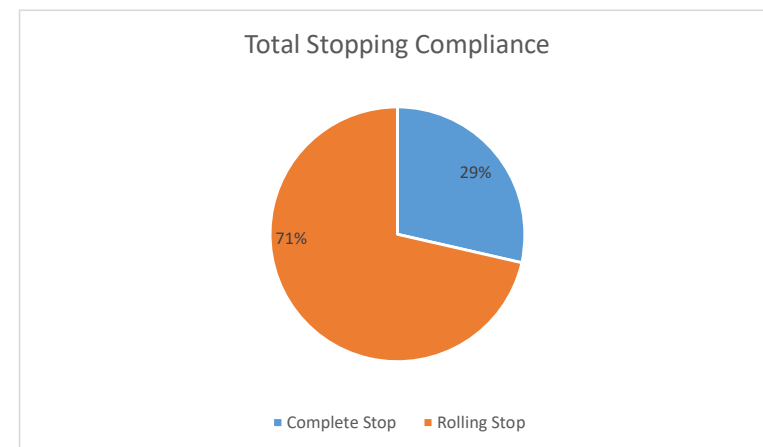
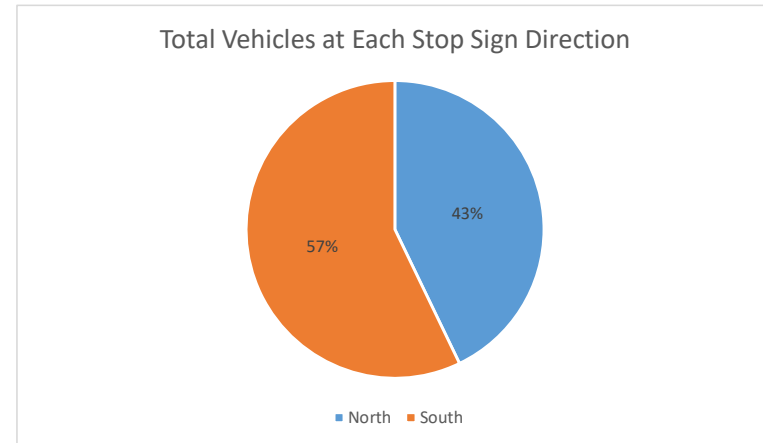
Location: Corporate Drive and Creek Way

Date/Time: 07-20-2022 (4:30PM-4:55PM)

	Direction 1: North		Direction 2: South		
	Total	Percentage	Total	Percentage	
S - Complete Stop	2	67%	0	0%	
R - Rolling Stop (0 - 5 km/h)	1	33%	4	100%	
N - No Stop	0	0%	0	0%	
T - Stopped By Traffic	0	0%	0	0%	
<b>Total</b>	<b>3</b>	<b>100%</b>	<b>4</b>	<b>100%</b>	
<b>Grand Total</b>	<b>7</b>	<b>43%</b>		<b>57%</b>	<b>100%</b>

North 43%  
South 57%

	Total	Percentage
Complete Stop	2	29%
Rolling Stop	5	71%
<b>Grand Total</b>	<b>7</b>	<b>100%</b>



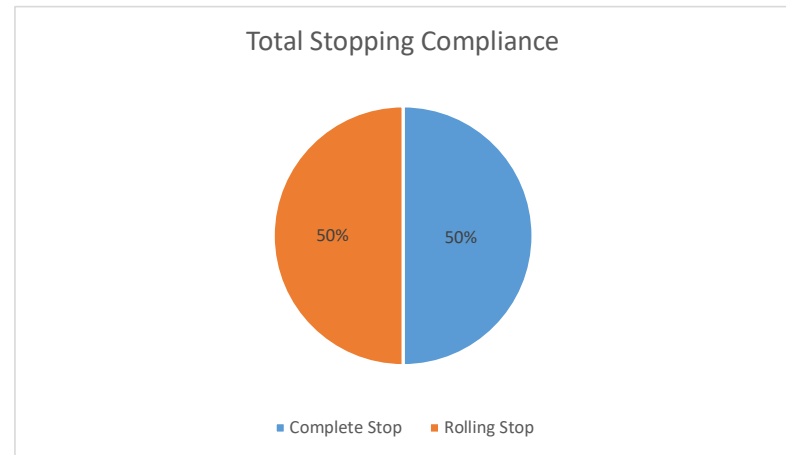
### Stop Sign Compliance Study

Location: Creek Way & Thornburn Drive

Date/Time: 07-20-2022 (5:00PM-5:25PM)

Direction 1: West		
	Total	Percentage
S - Complete Stop	1	50%
R - Rolling Stop (0 - 5 km/h)	1	50%
N - No Stop	0	0%
T - Stopped By Traffic	0	0%
<b>Grand Total</b>	<b>2</b>	<b>100%</b>
<b>Grand Total</b>	<b>2</b>	<b>100%</b>

	Total	Percentage
Complete Stop	1	50%
Rolling Stop	1	50%
<b>Grand Total</b>	<b>2</b>	<b>100%</b>



### Stop Sign Compliance Study

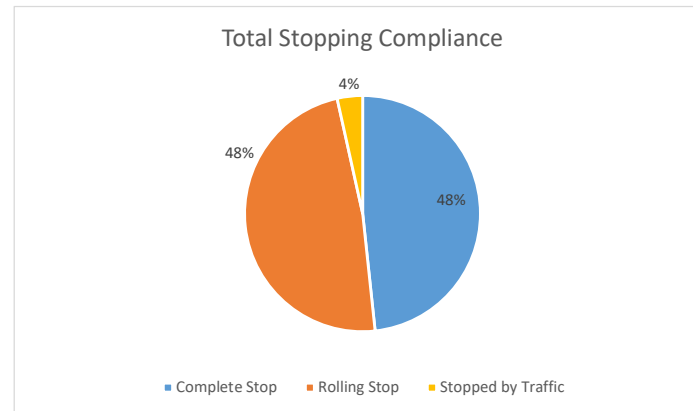
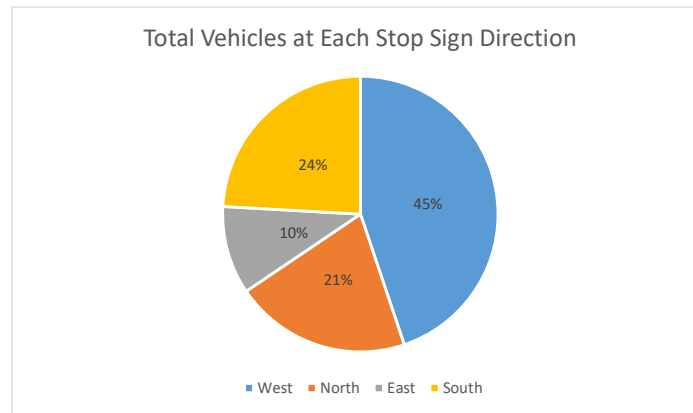
Location: Des Jardines Drive and Hobson Drive

Date/Time: 07-20-2022 (4:00PM-4:25PM)

	Direction 1: West		Direction 2: North		Direction 3: East		Direction 4: South		
	Total	Percentage	Total	Percentage	Total	Percentage	Total	Percentage	
S - Complete Stop	7	54%	3	50%	2	67%	2	29%	
R - Rolling Stop (0 - 5 km/h)	6	46%	3	50%	1	33%	4	57%	
N - No Stop	0	0%	0	0%	0	0%	0	0%	
T - Stopped By Traffic	0	0%	0	0%	0	0%	1	14%	
<b>Total</b>	<b>13</b>	<b>100%</b>	<b>6</b>	<b>100%</b>	<b>3</b>	<b>100%</b>	<b>7</b>	<b>100%</b>	
<b>Grand Total</b>	<b>29</b>	<b>45%</b>		<b>21%</b>		<b>10%</b>		<b>24%</b>	<b>100%</b>

West	45%
North	21%
East	10%
South	24%

	Total	Percentage
Complete Stop	14	48%
Rolling Stop	14	48%
Stopped by Traffic	1	3%
<b>Grand Total</b>	<b>29</b>	<b>100%</b>



### Stop Sign Compliance Study

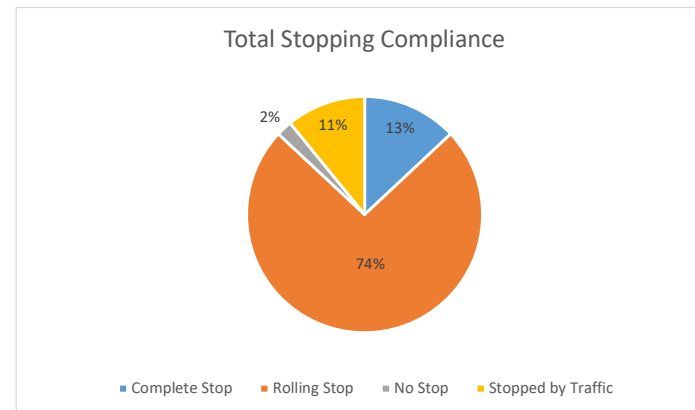
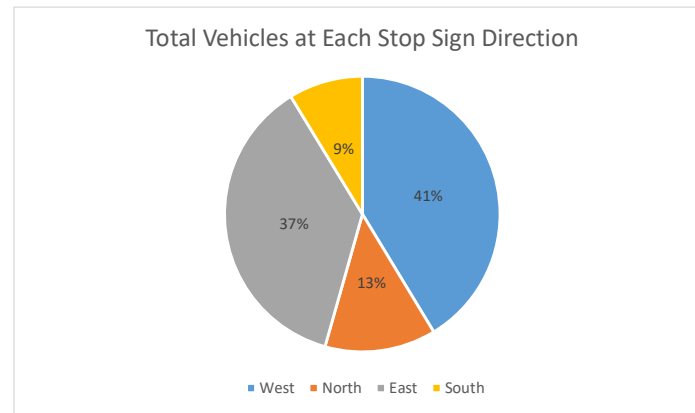
Location: Corporate Drive and Hobson Drive

Date/Time: 07-26-2022 (1:16PM-1:46PM)

	Direction 1: West		Direction 2: North		Direction 3: East		Direction 4: South	
	Total	Percentage	Total	Percentage	Total	Percentage	Total	Percentage
S - Complete Stop	1	5%	0	0%	4	24%	1	25%
R - Rolling Stop (0 - 5 km/h)	15	79%	5	83%	11	65%	3	75%
N - No Stop	0	0%	1	17%	0	0%	0	0%
T - Stopped By Traffic	3	16%	0	0%	2	12%	0	0%
<b>Total</b>	<b>19</b>	<b>100%</b>	<b>6</b>	<b>100%</b>	<b>17</b>	<b>100%</b>	<b>4</b>	<b>100%</b>
<b>Grand Total</b>	<b>46</b>	<b>41%</b>		<b>13%</b>		<b>37%</b>		<b>9%</b> <b>100%</b>

West 41%  
 North 13%  
 East 37%  
 South 9%

	Total	Percentage
Complete Stop	6	13%
Rolling Stop	34	74%
No Stop	1	2%
Stopped by Traffic	5	11%
<b>Grand Total</b>	<b>46</b>	<b>100%</b>



### Stop Sign Compliance Study

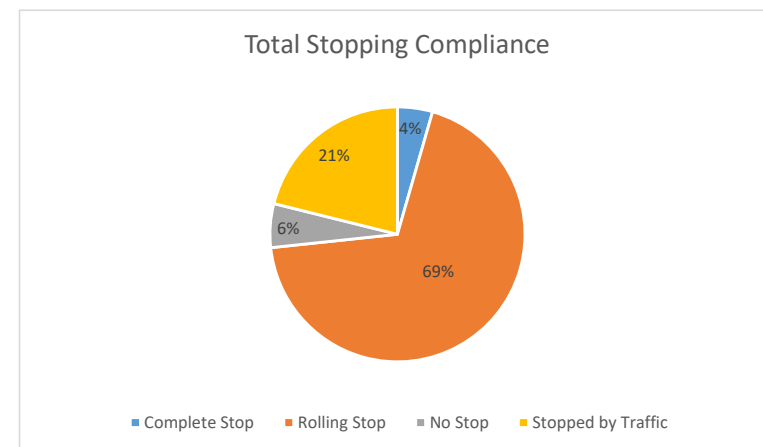
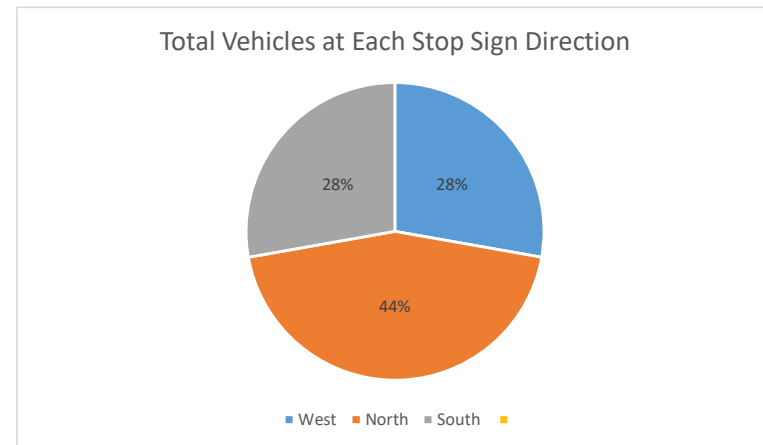
Location: Imperial Way and Ironstone Drive

Date/Time: 07-26-2022 (1:55PM-2:25PM)

	Direction 1: West		Direction 2: North		Direction 3: South		
	Total	Percentage	Total	Percentage	Total	Percentage	
S - Complete Stop	0	0%	2	5%	2	8%	
R - Rolling Stop (0 - 5 km/h)	15	60%	31	78%	16	64%	
N - No Stop	0	0%	3	8%	2	8%	
T - Stopped By Traffic	10	40%	4	10%	5	20%	
<b>Total</b>	<b>25</b>	<b>100%</b>	<b>40</b>	<b>100%</b>	<b>25</b>	<b>100%</b>	
<b>Grand Total</b>	<b>90</b>	<b>28%</b>		<b>44%</b>		<b>28%</b>	<b>100%</b>

West 28%  
 North 44%  
 South 28%

	Total	Percentage
Complete Stop	4	4%
Rolling Stop	62	69%
No Stop	5	6%
Stopped by Traffic	19	21%
<b>Grand Total</b>	<b>90</b>	<b>100%</b>



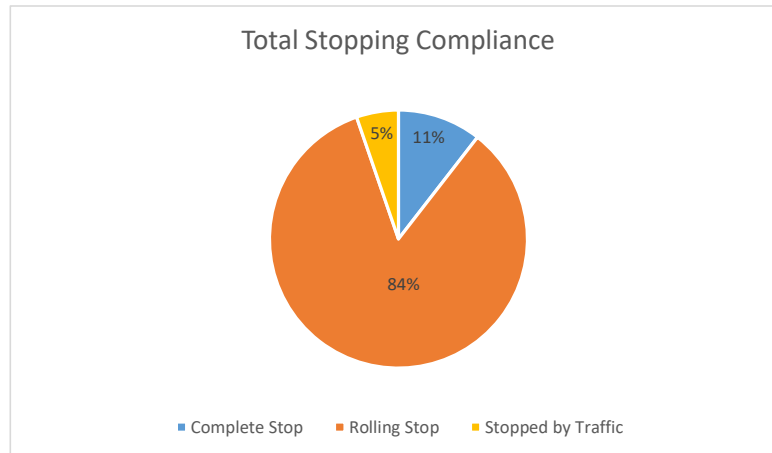
### Stop Sign Compliance Study

**Location:** Des Jardines Drive and Imperial Way

**Date/Time:** 07-26-2022 (2:30PM-3:00PM)

Direction 1: North		
	Total	Percentage
S - Complete Stop	2	11%
R - Rolling Stop (0 - 5 km/h)	16	84%
N - No Stop	0	0%
T - Stopped By Traffic	1	5%
<b>Grand Total</b>	<b>19</b>	<b>100%</b>
<b>Grand Total</b>	<b>19</b>	<b>100%</b>

	Total	Percentage
Complete Stop	2	11%
Rolling Stop	16	84%
Stopped by Traffic	1	5%
<b>Grand Total</b>	<b>19</b>	<b>100%</b>



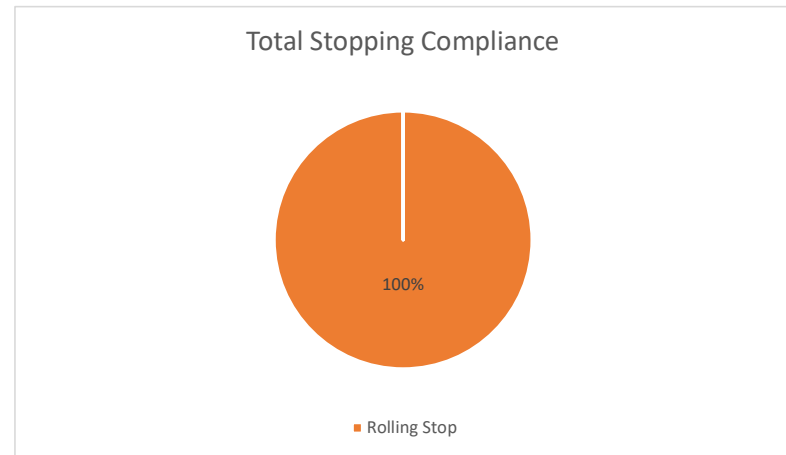
### Stop Sign Compliance Study

Location: Des Jardines Drive and McCoy Avenue

Date/Time: 07-26-2022 (3:02PM-3:32PM)

Direction 1: North		
	Total	Percentage
S - Complete Stop	0	0%
R - Rolling Stop (0 - 5 km/h)	4	100%
N - No Stop	0	0%
T - Stopped By Traffic	0	0%
<b>Grand Total</b>	<b>4</b>	<b>100%</b>
Grand Total	4	100%

	Total	Percentage
Rolling Stop	4	100%
<b>Grand Total</b>	<b>4</b>	<b>100%</b>





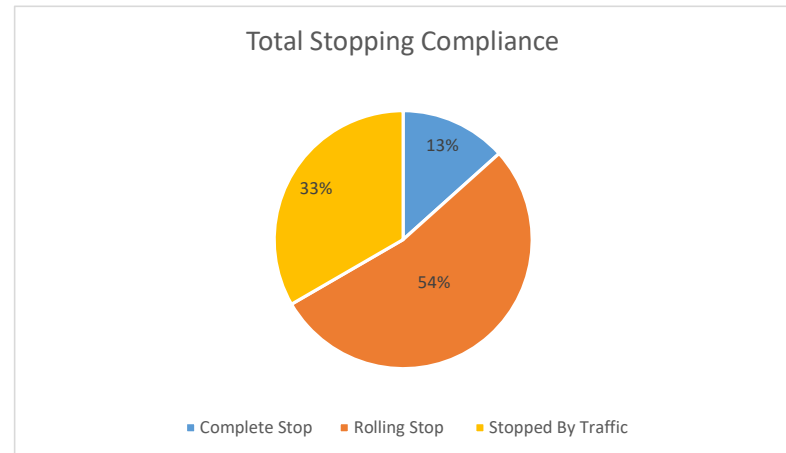
### Stop Sign Compliance Study

Location: Alessia Avenue and Corporate Drive

Date/Time: 07-26-2022 (4:15PM-4:45PM)

Direction 1: West		
	Total	Percentage
S - Complete Stop	2	13%
R - Rolling Stop (0 - 5 km/h)	8	53%
N - No Stop	0	0%
T - Stopped By Traffic	5	33%
<b>Grand Total</b>	<b>15</b>	<b>100%</b>
<b>Grand Total</b>	<b>15</b>	<b>100%</b>

	Total	Percentage
Complete Stop	2	13%
Rolling Stop	8	53%
Stopped By Traffic	5	33%
<b>Grand Total</b>	<b>15</b>	<b>100%</b>



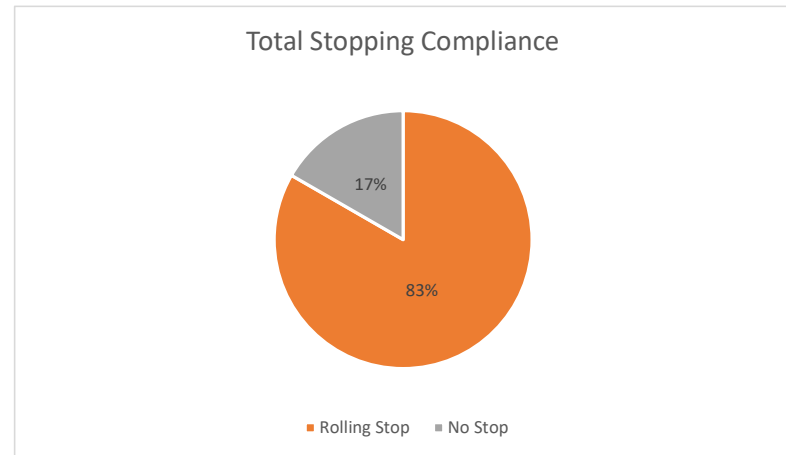
### Stop Sign Compliance Study

Location: Alessia Avenue and Cobra Crescent

Date/Time: 07-26-2022 (3:35PM-4:05PM)

Direction 1: West		
	Total	Percentage
S - Complete Stop	0	0%
R - Rolling Stop (0 - 5 km/h)	5	83%
N - No Stop	1	17%
T - Stopped By Traffic	0	0%
<b>Grand Total</b>	<b>6</b>	<b>100%</b>
<b>Grand Total</b>	<b>6</b>	<b>100%</b>

	Total	Percentage
Rolling Stop	5	83%
No Stop	1	17%
<b>Grand Total</b>	<b>6</b>	<b>100%</b>



# E

## Appendix E – Parking Survey Results



Engineering  
for **people**

## Wednesday, June 22<sup>nd</sup> Results

Date	Time	Road	From	To	Side	No. of Parked Cars	No. of Illegally Parked Cars	No. of Cars Parked Within 9m of Intersection	Available Parking Spots	Supply/Demand	Notes
2022-06-22	7:00PM-7:30PM	Imperial Way	Upper Middle	Des Jardines Dr	West	10	0	0	33	23	
2022-06-22	7:00PM-7:30PM	Imperial Way	Des Jardines Dr	Upper Middle	East	2	0	0	29	27	
2022-06-22	7:00PM-7:30PM	Tree Crt	Upper Middle	End	South	2	0	0	0	-2	
2022-06-22	7:00PM-7:30PM	Tree Crt	End	Imperial Way	North	0	0	0	1	1	
2022-06-22	7:00PM-7:30PM	Falconcrest Dr	Imperial Way	Silvercreek Dr	South/West	10	0	0	2	-8	
2022-06-22	7:00PM-7:30PM	Falconcrest Dr	Silvercreek Dr	Imperial Way	East/North	5	0	0	0	-5	
2022-06-22	7:00PM-7:30PM	Silvercreek Dr/Hobson Dr	Imperial Way	Thornburn Dr	South/West	24	0	0	28	4	
2022-06-22	7:00PM-7:30PM	Hobson Dr/Silvercreek Dr	Thornburn Dr	Imperial Way	East/North	9	0	0	4	-5	
2022-06-22	7:00PM-7:30PM	Ironstone Dr	Imperial Way	Appleby Line	North	2	0	0	9	7	
2022-06-22	7:00PM-7:30PM	Ironstone Dr	Appleby Line	Imperial Way	South	0	0	0	5	5	
2022-06-22	7:00PM-7:30PM	McCoy Ave	Ironstone Drive	Des Jardines Dr	West	3	0	0	0	-3	
2022-06-22	7:00PM-7:30PM	McCoy Ave	Des Jardines Dr	Ironstone Dr	East	2	0	0	3	1	
2022-06-22	7:00PM-7:30PM	Cobra Crescent	McCoy Ave	End	North/West/South	7	0	0	11	4	
2022-06-22	7:00PM-7:30PM	Cobra Crescent	End	McCoy Ave	North/East/South	16	0	0	14	-2	
2022-06-22	7:00PM-7:30PM	Des Jardines Dr	Cobra Crescent	Creek Way	South	12	0	0	10	-2	
2022-06-22	7:00PM-7:30PM	Des Jardines Dr	Creek Way	Hobson Dr	North	9	0	0	0	-9	
2022-06-22	7:00PM-7:30PM	Creek Way	Hobson Dr	End	South/West	22	0	0	31	9	
2022-06-22	7:00PM-7:30PM	Creek Way	End	Hobson Dr	East/North	18	0	0	5	-13	
2022-06-22	7:00PM-7:30PM	Des Jardines Dr	Hobson Dr	Cobra Crescent	North	5	0	0	19	14	
2022-06-22	7:00PM-7:30PM	Alessia Ave	Des Jardines Dr	Corporate Drive	West	3	0	0	8	5	
2022-06-22	7:00PM-7:30PM	Corporate Dr	Alessia Ave	Appleby Line	North	0	0	0	0	0	
2022-06-22	7:00PM-7:30PM	Corporate Dr	Appleby Line	Alessia Ave	South	0	0	0	0	0	
2022-06-22	7:00PM-7:30PM	Alessia Ave	Corporate Dr	Des Jardines Dr	East	0	0	0	1	1	
2022-06-22	7:00PM-7:30PM	Lampman Ave	Des Jardines Dr	Mainway	West/South/West	15	3	0	18	3	
2022-06-22	7:00PM-7:30PM	Lampman Ave	Mainway	Des Jardines Dr	East/North/East	2	0	0	20	18	
2022-06-22	7:00PM-7:30PM	Porter St	Lampman Ave	Creek Way	South	8	0	0	3	-5	
2022-06-22	7:00PM-7:30PM	Porter St	Creek Way	Lampman Ave	North	7	0	0	0	-7	
2022-06-22	7:00PM-7:30PM	Thornburn Dr	Lampman Ave	Creek Way	South	16	1	1	5	-11	
2022-06-22	7:00PM-7:30PM	Corporate Dr	Creek Way	End	South	3	0	0	0	-3	
2022-06-22	7:00PM-7:30PM	Corporate Dr	End	Creek Way	North	0	0	0	0	0	
2022-06-22	7:00PM-7:30PM	Corporate Dr	Creek Way	Alessia Ave	North	15	0	0	38	23	
2022-06-22	7:00PM-7:30PM	Corporate Dr	Alessia Ave	Creek Way	South	8	0	0	26	18	
2022-06-22	7:00PM-7:30PM	Thornburn Dr	Creek Way	Lampman Ave	North	3	0	0	3	0	
2022-06-22	7:00PM-7:30PM	Total				238	4	1	326	88	

Date	Time	Road	From	To	Side	No. of Parked Cars	No. of Illegally Parked Cars	No. of Cars Parked Within 9m of Intersection	Available Parking Spots	Supply/Demand	Notes
2022-06-22	7:30PM-8:00PM	Imperial Way	Upper Middle	Des Jardines Dr	West	10	0	0	33	23	
2022-06-22	7:30PM-8:00PM	Imperial Way	Des Jardines Dr	Upper Middle	East	1	0	0	29	28	
2022-06-22	7:30PM-8:00PM	Tree Crt	Upper Middle	End	South	1	0	0	0	-1	
2022-06-22	7:30PM-8:00PM	Tree Crt	End	Imperial Way	North	0	0	0	1	1	
2022-06-22	7:30PM-8:00PM	Falconcrest Dr	Imperial Way	Silvercreek Dr	South/West	11	0	0	2	-9	
2022-06-22	7:30PM-8:00PM	Falconcrest Dr	Silvercreek Dr	Imperial Way	East/North	5	0	0	0	-5	
2022-06-22	7:30PM-8:00PM	Silvercreek Dr/Hobson Dr	Imperial Way	Thornburn Dr	South/West	26	0	0	28	2	
2022-06-22	7:30PM-8:00PM	Hobson Dr/Silvercreek Dr	Thornburn Dr	Imperial Way	East/North	7	0	0	4	-3	
2022-06-22	7:30PM-8:00PM	Ironstone Dr	Imperial Way	Appleby Line	North	3	0	0	9	6	
2022-06-22	7:30PM-8:00PM	Ironstone Dr	Appleby Line	Imperial Way	South	0	0	0	5	5	
2022-06-22	7:30PM-8:00PM	McCoy Ave	Ironstone Drive	Des Jardines Dr	West	3	0	0	0	-3	
2022-06-22	7:30PM-8:00PM	McCoy Ave	Des Jardines Dr	Ironstone Dr	East	2	0	0	3	1	
2022-06-22	7:30PM-8:00PM	Cobra Crescent	McCoy Ave	End	North/West/South	6	0	0	11	5	
2022-06-22	7:30PM-8:00PM	Cobra Crescent	End	McCoy Ave	North/East/South	16	0	0	14	-2	
2022-06-22	7:30PM-8:00PM	Des Jardines Dr	Cobra Crescent	Creek Way	South	16	0	0	10	-6	
2022-06-22	7:30PM-8:00PM	Des Jardines Dr	Creek Way	Hobson Dr	North	5	1	0	0	-5	
2022-06-22	7:30PM-8:00PM	Creek Way	Hobson Dr	End	South/West	25	0	0	31	6	
2022-06-22	7:30PM-8:00PM	Creek Way	End	Hobson Dr	East/North	12	0	0	5	-7	
2022-06-22	7:30PM-8:00PM	Des Jardines Dr	Hobson Dr	Cobra Crescent	North	6	0	0	19	13	
2022-06-22	7:30PM-8:00PM	Alessia Ave	Des Jardines Dr	Corporate Drive	West	4	0	0	8	4	
2022-06-22	7:30PM-8:00PM	Corporate Dr	Alessia Ave	Appleby Line	North	1	0	0	0	-1	
2022-06-22	7:30PM-8:00PM	Corporate Dr	Appleby Line	Alessia Ave	South	0	0	0	0	0	
2022-06-22	7:30PM-8:00PM	Alessia Ave	Corporate Dr	Des Jardines Dr	East	0	0	0	1	1	
2022-06-22	7:30PM-8:00PM	Lampman Ave	Des Jardines Dr	Mainway	West/South/West	18	5	0	18	0	
2022-06-22	7:30PM-8:00PM	Lampman Ave	Mainway	Des Jardines Dr	East/North/East	2	0	0	20	18	
2022-06-22	7:30PM-8:00PM	Porter St	Lampman Ave	Creek Way	South	9	0	0	3	-6	
2022-06-22	7:30PM-8:00PM	Porter St	Creek Way	Lampman Ave	North	7	0	0	0	-7	
2022-06-22	7:30PM-8:00PM	Thornburn Dr	Lampman Ave	Creek Way	South	20	0	0	5	-15	
2022-06-22	7:30PM-8:00PM	Corporate Dr	Creek Way	End	South	0	0	0	0	0	
2022-06-22	7:30PM-8:00PM	Corporate Dr	End	Creek Way	North	0	0	0	0	0	
2022-06-22	7:30PM-8:00PM	Corporate Dr	Creek Way	Alessia Ave	North	30	0	0	38	8	
2022-06-22	7:30PM-8:00PM	Corporate Dr	Alessia Ave	Creek Way	South	12	0	0	26	14	
2022-06-22	7:30PM-8:00PM	Thornburn Dr	Creek Way	Lampman Ave	North	5	0	0	3	-2	
2022-06-22	7:30PM-8:00PM	Total				263	6	0	326	63	

Date	Time	Road	From	To	Side	No. of Parked Cars	No. of Illegally Parked Cars	No. of Cars Parked Within 9m of Intersection	Available Parking Spots	Supply/Demand	Notes
2022-06-22	8:00PM-8:30PM	Imperial Way	Upper Middle	Des Jardines Dr	West	9	0	0	33	24	
2022-06-22	8:00PM-8:30PM	Imperial Way	Des Jardines Dr	Upper Middle	East	2	1	1	29	27	
2022-06-22	8:00PM-8:30PM	Tree Crt	Upper Middle	End	South	2	0	0	0	-2	
2022-06-22	8:00PM-8:30PM	Tree Crt	End	Imperial Way	North	1	0	0	1	0	
2022-06-22	8:00PM-8:30PM	Falconcrest Dr	Imperial Way	Silvercreek Dr	South/West	9	0	0	2	-7	
2022-06-22	8:00PM-8:30PM	Falconcrest Dr	Silvercreek Dr	Imperial Way	East/North	4	0	0	0	-4	
2022-06-22	8:00PM-8:30PM	Silvercreek Dr/Hobson Dr	Imperial Way	Thornburn Dr	South/West	25	0	0	28	3	
2022-06-22	8:00PM-8:30PM	Hobson Dr/Silvercreek Dr	Thornburn Dr	Imperial Way	East/North	4	0	0	4	0	
2022-06-22	8:00PM-8:30PM	Ironstone Dr	Imperial Way	Appleby Line	North	1	0	0	9	8	
2022-06-22	8:00PM-8:30PM	Ironstone Dr	Appleby Line	Imperial Way	South	11	0	0	5	-6	
2022-06-22	8:00PM-8:30PM	McCoy Ave	Ironstone Drive	Des Jardines Dr	West	3	0	0	0	-3	
2022-06-22	8:00PM-8:30PM	McCoy Ave	Des Jardines Dr	Ironstone Dr	East	2	0	0	3	1	
2022-06-22	8:00PM-8:30PM	Cobra Crescent	McCoy Ave	End	North/West/South	8	0	0	11	3	
2022-06-22	8:00PM-8:30PM	Cobra Crescent	End	McCoy Ave	North/East/South	17	0	0	14	-3	
2022-06-22	8:00PM-8:30PM	Des Jardines Dr	Cobra Crescent	Creek Way	South	15	0	0	10	-5	
2022-06-22	8:00PM-8:30PM	Des Jardines Dr	Creek Way	Hobson Dr	North	5	0	0	0	-5	
2022-06-22	8:00PM-8:30PM	Creek Way	Hobson Dr	End	South/West	22	0	0	31	9	
2022-06-22	8:00PM-8:30PM	Creek Way	End	Hobson Dr	East/North	13	0	0	5	-8	
2022-06-22	8:00PM-8:30PM	Des Jardines Dr	Hobson Dr	Cobra Crescent	North	7	0	0	19	12	
2022-06-22	8:00PM-8:30PM	Alessia Ave	Des Jardines Dr	Corporate Drive	West	3	0	0	8	5	
2022-06-22	8:00PM-8:30PM	Corporate Dr	Alessia Ave	Appleby Line	North	0	0	0	0	0	
2022-06-22	8:00PM-8:30PM	Corporate Dr	Appleby Line	Alessia Ave	South	0	0	0	0	0	
2022-06-22	8:00PM-8:30PM	Alessia Ave	Corporate Dr	Des Jardines Dr	East	0	0	0	1	1	
2022-06-22	8:00PM-8:30PM	Lampman Ave	Des Jardines Dr	Mainway	West/South/West	18	5	0	18	0	Vehicle too big for spots (blocking driveways)
2022-06-22	8:00PM-8:30PM	Lampman Ave	Mainway	Des Jardines Dr	East/North/East	2	0	0	20	18	
2022-06-22	8:00PM-8:30PM	Porter St	Lampman Ave	Creek Way	South	11	0	0	3	-8	
2022-06-22	8:00PM-8:30PM	Porter St	Creek Way	Lampman Ave	North	6	0	0	0	-6	
2022-06-22	8:00PM-8:30PM	Thornburn Dr	Lampman Ave	Creek Way	South	13	0	0	5	-8	
2022-06-22	8:00PM-8:30PM	Corporate Dr	Creek Way	End	South	0	0	0	0	0	
2022-06-22	8:00PM-8:30PM	Corporate Dr	End	Creek Way	North	0	0	0	0	0	
2022-06-22	8:00PM-8:30PM	Corporate Dr	Creek Way	Alessia Ave	North	30	0	0	38	8	
2022-06-22	8:00PM-8:30PM	Corporate Dr	Alessia Ave	Creek Way	South	15	0	0	26	11	
2022-06-22	8:00PM-8:30PM	Thornburn Dr	Creek Way	Lampman Ave	North	4	0	0	3	-1	
2022-06-22	8:00PM-8:30PM	Total				262	6	1	326	64	

Date	Time	Road	From	To	Side	No. of Parked Cars	No. of Illegally Parked Cars	No. of Cars Parked Within 9m of Intersection	Available Parking Spots	Supply/Demand	Notes
2022-06-22	8:30PM-9:00PM	Imperial Way	Upper Middle	Des Jardines Dr	West	8	0	0	33	25	
2022-06-22	8:30PM-9:00PM	Imperial Way	Des Jardines Dr	Upper Middle	East	1	0	0	29	28	
2022-06-22	8:30PM-9:00PM	Tree Crt	Upper Middle	End	South	2	0	0	0	-2	
2022-06-22	8:30PM-9:00PM	Tree Crt	End	Imperial Way	North	1	0	0	1	0	
2022-06-22	8:30PM-9:00PM	Falconcrest Dr	Imperial Way	Silvercreek Dr	South/West	10	0	0	2	-8	
2022-06-22	8:30PM-9:00PM	Falconcrest Dr	Silvercreek Dr	Imperial Way	East/North	5	0	0	0	-5	
2022-06-22	8:30PM-9:00PM	Silvercreek Dr/Hobson Dr	Imperial Way	Thornburn Dr	South/West	26	0	0	28	2	
2022-06-22	8:30PM-9:00PM	Hobson Dr/Silvercreek Dr	Thornburn Dr	Imperial Way	East/North	11	0	0	4	-7	
2022-06-22	8:30PM-9:00PM	Ironstone Dr	Imperial Way	Appleby Line	North	1	0	0	9	8	
2022-06-22	8:30PM-9:00PM	Ironstone Dr	Appleby Line	Imperial Way	South	0	0	0	5	5	
2022-06-22	8:30PM-9:00PM	McCoy Ave	Ironstone Drive	Des Jardines Dr	West	3	0	0	0	-3	
2022-06-22	8:30PM-9:00PM	McCoy Ave	Des Jardines Dr	Ironstone Dr	East	3	0	0	3	0	
2022-06-22	8:30PM-9:00PM	Cobra Crescent	McCoy Ave	End	North/West/South	9	0	0	11	2	
2022-06-22	8:30PM-9:00PM	Cobra Crescent	End	McCoy Ave	North/East/South	20	0	0	14	-6	
2022-06-22	8:30PM-9:00PM	Des Jardines Dr	Cobra Crescent	Creek Way	South	15	1	0	10	-5	
2022-06-22	8:30PM-9:00PM	Des Jardines Dr	Creek Way	Hobson Dr	North	3	0	0	0	-3	
2022-06-22	8:30PM-9:00PM	Creek Way	Hobson Dr	End	South/West	21	0	0	31	10	
2022-06-22	8:30PM-9:00PM	Creek Way	End	Hobson Dr	East/North	14	0	0	5	-9	
2022-06-22	8:30PM-9:00PM	Des Jardines Dr	Hobson Dr	Cobra Crescent	North	7	0	0	19	12	
2022-06-22	8:30PM-9:00PM	Alessia Ave	Des Jardines Dr	Corporate Drive	West	3	0	0	8	5	
2022-06-22	8:30PM-9:00PM	Corporate Dr	Alessia Ave	Appleby Line	North	1	0	0	0	-1	
2022-06-22	8:30PM-9:00PM	Corporate Dr	Appleby Line	Alessia Ave	South	0	0	0	0	0	
2022-06-22	8:30PM-9:00PM	Alessia Ave	Corporate Dr	Des Jardines Dr	East	0	0	0	1	1	
2022-06-22	8:30PM-9:00PM	Lampman Ave	Des Jardines Dr	Mainway	West/South/West	18	5	0	18	0	Vehicles partially obstructing driveways
2022-06-22	8:30PM-9:00PM	Lampman Ave	Mainway	Des Jardines Dr	East/North/East	2	0	0	20	18	
2022-06-22	8:30PM-9:00PM	Porter St	Lampman Ave	Creek Way	South	11	0	0	3	-8	
2022-06-22	8:30PM-9:00PM	Porter St	Creek Way	Lampman Ave	North	7	0	0	0	-7	
2022-06-22	8:30PM-9:00PM	Thornburn Dr	Lampman Ave	Creek Way	South	17	0	0	5	-12	
2022-06-22	8:30PM-9:00PM	Corporate Dr	Creek Way	End	South	0	0	0	0	0	
2022-06-22	8:30PM-9:00PM	Corporate Dr	End	Creek Way	North	0	0	0	0	0	
2022-06-22	8:30PM-9:00PM	Corporate Dr	Creek Way	Alessia Ave	North	29	0	0	38	9	
2022-06-22	8:30PM-9:00PM	Corporate Dr	Alessia Ave	Creek Way	South	15	0	0	26	11	
2022-06-22	8:30PM-9:00PM	Thornburn Dr	Creek Way	Lampman Ave	North	3	0	0	3	0	
2022-06-22	8:00PM-8:30PM	Total				266	6	0	326	60	



## Friday, June 24<sup>th</sup> Results

Date	Time	Road	From	To	Side	No. of Parked Cars	No. of Illegally Parked Cars	No. of Cars Parked Within 9m of Intersection	Available Parking Spots	Supply/Demand	Notes
06-24-22	7:00PM-7:30PM	Imperial Way	Upper Middle	Des Jardines Dr	West	9	1	0	33	24	Vehicles blocking driveways
06-24-22	7:00PM-7:30PM	Imperial Way	Des Jardines Dr	Upper Middle	East	3	0	1	29	26	
06-24-22	7:00PM-7:30PM	Tree Crt	Upper Middle	End	South	1	0	0	0	-1	
06-24-22	7:00PM-7:30PM	Tree Crt	End	Imperial Way	North	0	0	0	1	1	
06-24-22	7:00PM-7:30PM	Falconcrest Dr	Imperial Way	Silvercreek Dr	South/West	8	0	0	2	-6	
06-24-22	7:00PM-7:30PM	Falconcrest Dr	Silvercreek Dr	Imperial Way	East/North	6	0	0	0	-6	
06-24-22	7:00PM-7:30PM	Silvercreek Dr/Hobson Dr	Imperial Way	Thornburn Dr	South/West	20	0	0	28	8	
06-24-22	7:00PM-7:30PM	Hobson Dr/Silvercreek Dr	Thornburn Dr	Imperial Way	East/North	9	0	0	4	-5	
06-24-22	7:00PM-7:30PM	Ironstone Dr	Imperial Way	Appleby Line	North	0	0	0	9	9	
06-24-22	7:00PM-7:30PM	Ironstone Dr	Appleby Line	Imperial Way	South	3	0	0	5	2	
06-24-22	7:00PM-7:30PM	McCoy Ave	Ironstone Drive	Des Jardines Dr	West	2	0	0	0	-2	
06-24-22	7:00PM-7:30PM	McCoy Ave	Des Jardines Dr	Ironstone Dr	East	3	0	0	3	0	
06-24-22	7:00PM-7:30PM	Cobra Crescent	McCoy Ave	End	North/West/South	14	0	0	11	-3	
06-24-22	7:00PM-7:30PM	Cobra Crescent	End	McCoy Ave	North/East/South	22	0	1	14	-8	Vehicle blocking sightline (parked on inside curve)
06-24-22	7:00PM-7:30PM	Des Jardines Dr	Cobra Crescent	Creek Way	South	15	0	1	10	-5	
06-24-22	7:00PM-7:30PM	Des Jardines Dr	Creek Way	Hobson Dr	North	5	0	0	0	-5	
06-24-22	7:00PM-7:30PM	Creek Way	Hobson Dr	End	South/West	11	1	0	31	20	Vehicles blocking driveways
06-24-22	7:00PM-7:30PM	Creek Way	End	Hobson Dr	East/North	15	0	0	5	-10	
06-24-22	7:00PM-7:30PM	Des Jardines Dr	Hobson Dr	Cobra Crescent	North	5	0	0	19	14	
06-24-22	7:00PM-7:30PM	Alessia Ave	Des Jardines Dr	Corporate Drive	West	1	0	0	8	7	
06-24-22	7:00PM-7:30PM	Corporate Dr	Alessia Ave	Appleby Line	North	1	0	0	0	-1	
06-24-22	7:00PM-7:30PM	Corporate Dr	Appleby Line	Alessia Ave	South	0	0	0	0	0	
06-24-22	7:00PM-7:30PM	Alessia Ave	Corporate Dr	Des Jardines Dr	East	0	0	0	1	1	
06-24-22	7:00PM-7:30PM	Lampman Ave	Des Jardines Dr	Mainway	West/South/West	8	1	1	18	10	
06-24-22	7:00PM-7:30PM	Lampman Ave	Mainway	Des Jardines Dr	East/North/East	4	1	0	20	16	Vehicle parked by no parking sign
06-24-22	7:00PM-7:30PM	Porter St	Lampman Ave	Creek Way	South	10	0	0	3	-7	
06-24-22	7:00PM-7:30PM	Porter St	Creek Way	Lampman Ave	North	5	0	0	0	-5	
06-24-22	7:00PM-7:30PM	Thornburn Dr	Lampman Ave	Creek Way	South	21	1	1	5	-16	Vehicles blocking driveways and parked close to intersection
06-24-22	7:00PM-7:30PM	Corporate Dr	Creek Way	End	South	0	0	0	0	0	
06-24-22	7:00PM-7:30PM	Corporate Dr	End	Creek Way	North	0	0	0	0	0	
06-24-22	7:00PM-7:30PM	Corporate Dr	Creek Way	Alessia Ave	North	29	0	0	38	9	
06-24-22	7:00PM-7:30PM	Corporate Dr	Alessia Ave	Creek Way	South	19	0	0	26	7	
06-24-22	7:00PM-7:30PM	Thornburn Dr	Creek Way	Lampman Ave	North	4	0	0	3	-1	
06-24-22	7:00PM-7:30PM	Total				253	5	5	326	73	

Date	Time	Road	From	To	Side	No. of Parked Cars	No. of Illegally Parked Cars	No. of Cars Parked Within 9m of Intersection	Available Parking Spots	Supply/Demand	Notes
06-24-22	7:30PM-8:00PM	Imperial Way	Upper Middle	Des Jardines Dr	West	9	0	0	33	24	
06-24-22	7:30PM-8:00PM	Imperial Way	Des Jardines Dr	Upper Middle	East	4	0	0	29	25	
06-24-22	7:30PM-8:00PM	Tree Crt	Upper Middle	End	South	1	0	0	0	-1	
06-24-22	7:30PM-8:00PM	Tree Crt	End	Imperial Way	North	0	0	0	1	1	
06-24-22	7:30PM-8:00PM	Falconcrest Dr	Imperial Way	Silvercreek Dr	South/West	5	0	0	2	-3	
06-24-22	7:30PM-8:00PM	Falconcrest Dr	Silvercreek Dr	Imperial Way	East/North	5	0	0	0	-5	
06-24-22	7:30PM-8:00PM	Silvercreek Dr/Hobson Dr	Imperial Way	Thornburn Dr	South/West	19	0	1	28	9	
06-24-22	7:30PM-8:00PM	Hobson Dr/Silvercreek Dr	Thornburn Dr	Imperial Way	East/North	8	0	0	4	-4	
06-24-22	7:30PM-8:00PM	Ironstone Dr	Imperial Way	Appleby Line	North	0	0	0	9	9	
06-24-22	7:30PM-8:00PM	Ironstone Dr	Appleby Line	Imperial Way	South	4	0	0	5	1	
06-24-22	7:30PM-8:00PM	McCoy Ave	Ironstone Drive	Des Jardines Dr	West	2	0	0	0	-2	
06-24-22	7:30PM-8:00PM	McCoy Ave	Des Jardines Dr	Ironstone Dr	East	3	0	0	3	0	
06-24-22	7:30PM-8:00PM	Cobra Crescent	McCoy Ave	End	North/West/South	13	0	0	11	-2	
06-24-22	7:30PM-8:00PM	Cobra Crescent	End	McCoy Ave	North/East/South	21	0	1	14	-7	Vehicle blocking sightline (parked on inside curve)
06-24-22	7:30PM-8:00PM	Des Jardines Dr	Cobra Crescent	Creek Way	South	14	0	0	10	-4	
06-24-22	7:30PM-8:00PM	Des Jardines Dr	Creek Way	Hobson Dr	North	6	0	0	0	-6	
06-24-22	7:30PM-8:00PM	Creek Way	Hobson Dr	End	South/West	15	0	0	31	16	
06-24-22	7:30PM-8:00PM	Creek Way	End	Hobson Dr	East/North	14	0	0	5	-9	
06-24-22	7:30PM-8:00PM	Des Jardines Dr	Hobson Dr	Cobra Crescent	North	4	0	0	19	15	
06-24-22	7:30PM-8:00PM	Alessia Ave	Des Jardines Dr	Corporate Drive	West	0	0	0	8	8	
06-24-22	7:30PM-8:00PM	Corporate Dr	Alessia Ave	Appleby Line	North	0	0	0	0	0	
06-24-22	7:30PM-8:00PM	Corporate Dr	Appleby Line	Alessia Ave	South	0	0	0	0	0	
06-24-22	7:30PM-8:00PM	Alessia Ave	Corporate Dr	Des Jardines Dr	East	0	0	0	1	1	
06-24-22	7:30PM-8:00PM	Lampman Ave	Des Jardines Dr	Mainway	West/South/West	12	0	0	18	6	
06-24-22	7:30PM-8:00PM	Lampman Ave	Mainway	Des Jardines Dr	East/North/East	4	0	0	20	16	
06-24-22	7:30PM-8:00PM	Porter St	Lampman Ave	Creek Way	South	9	0	0	3	-6	
06-24-22	7:30PM-8:00PM	Porter St	Creek Way	Lampman Ave	North	4	0	0	0	-4	
06-24-22	7:30PM-8:00PM	Thornburn Dr	Lampman Ave	Creek Way	South	20	0	0	5	-15	
06-24-22	7:30PM-8:00PM	Corporate Dr	Creek Way	End	South	0	0	0	0	0	
06-24-22	7:30PM-8:00PM	Corporate Dr	End	Creek Way	North	0	0	0	0	0	
06-24-22	7:30PM-8:00PM	Corporate Dr	Creek Way	Alessia Ave	North	30	0	0	38	8	
06-24-22	7:30PM-8:00PM	Corporate Dr	Alessia Ave	Creek Way	South	20	0	0	26	6	
06-24-22	7:30PM-8:00PM	Thornburn Dr	Creek Way	Lampman Ave	North	7	0	0	3	-4	
06-24-22	7:30PM-8:00PM	Total				253	0	2	326	73	

Date	Time	Road	From	To	Side	No. of Parked Cars	No. of Illegally Parked Cars	No. of Cars Parked Within 9m of Intersection	Available Parking Spots	Supply/Demand	Notes
06-24-22	8:00PM-8:30PM	Imperial Way	Upper Middle	Des Jardines Dr	West	8	0	1	33	25	
06-24-22	8:00PM-8:30PM	Imperial Way	Des Jardines Dr	Upper Middle	East	3	0	0	29	26	
06-24-22	8:00PM-8:30PM	Tree Crt	Upper Middle	End	South	1	0	0	0	-1	
06-24-22	8:00PM-8:30PM	Tree Crt	End	Imperial Way	North	1	0	0	1	0	
06-24-22	8:00PM-8:30PM	Falconcrest Dr	Imperial Way	Silvercreek Dr	South/West	9	0	0	2	-7	
06-24-22	8:00PM-8:30PM	Falconcrest Dr	Silvercreek Dr	Imperial Way	East/North	5	0	0	0	-5	
06-24-22	8:00PM-8:30PM	Silvercreek Dr/Hobson Dr	Imperial Way	Thornburn Dr	South/West	20	0	0	28	8	
06-24-22	8:00PM-8:30PM	Hobson Dr/Silvercreek Dr	Thornburn Dr	Imperial Way	East/North	7	0	0	4	-3	
06-24-22	8:00PM-8:30PM	Ironstone Dr	Imperial Way	Appleby Line	North	0	0	0	9	9	
06-24-22	8:00PM-8:30PM	Ironstone Dr	Appleby Line	Imperial Way	South	3	0	0	5	2	
06-24-22	8:00PM-8:30PM	McCoy Ave	Ironstone Drive	Des Jardines Dr	West	1	0	0	0	-1	
06-24-22	8:00PM-8:30PM	McCoy Ave	Des Jardines Dr	Ironstone Dr	East	3	0	0	3	0	
06-24-22	8:00PM-8:30PM	Cobra Crescent	McCoy Ave	End	North/West/South	14	0	0	11	-3	
06-24-22	8:00PM-8:30PM	Cobra Crescent	End	McCoy Ave	North/East/South	19	0	0	14	-5	Vehicle blocking sightline (parked on inside curve)
06-24-22	8:00PM-8:30PM	Des Jardines Dr	Cobra Crescent	Creek Way	South	13	0	0	10	-3	
06-24-22	8:00PM-8:30PM	Des Jardines Dr	Creek Way	Hobson Dr	North	6	0	0	0	-6	
06-24-22	8:00PM-8:30PM	Creek Way	Hobson Dr	End	South/West	14	0	0	31	17	
06-24-22	8:00PM-8:30PM	Creek Way	End	Hobson Dr	East/North	15	0	0	5	-10	
06-24-22	8:00PM-8:30PM	Des Jardines Dr	Hobson Dr	Cobra Crescent	North	4	0	0	19	15	
06-24-22	8:00PM-8:30PM	Alessia Ave	Des Jardines Dr	Corporate Drive	West	1	0	0	8	7	
06-24-22	8:00PM-8:30PM	Corporate Dr	Alessia Ave	Appleby Line	North	0	0	0	0	0	
06-24-22	8:00PM-8:30PM	Corporate Dr	Appleby Line	Alessia Ave	South	0	0	0	0	0	
06-24-22	8:00PM-8:30PM	Alessia Ave	Corporate Dr	Des Jardines Dr	East	0	0	0	1	1	
06-24-22	8:00PM-8:30PM	Lampman Ave	Des Jardines Dr	Mainway	West/South/West	12	0	0	18	6	
06-24-22	8:00PM-8:30PM	Lampman Ave	Mainway	Des Jardines Dr	East/North/East	4	0	0	20	16	
06-24-22	8:00PM-8:30PM	Porter St	Lampman Ave	Creek Way	South	10	0	0	3	-7	
06-24-22	8:00PM-8:30PM	Porter St	Creek Way	Lampman Ave	North	4	0	0	0	-4	
06-24-22	8:00PM-8:30PM	Thornburn Dr	Lampman Ave	Creek Way	South	22	0	1	5	-17	
06-24-22	8:00PM-8:30PM	Corporate Dr	Creek Way	End	South	0	0	0	0	0	
06-24-22	8:00PM-8:30PM	Corporate Dr	End	Creek Way	North	0	0	0	0	0	
06-24-22	8:00PM-8:30PM	Corporate Dr	Creek Way	Alessia Ave	North	31	0	0	38	7	
06-24-22	8:00PM-8:30PM	Corporate Dr	Alessia Ave	Creek Way	South	18	0	0	26	8	
06-24-22	8:00PM-8:30PM	Thornburn Dr	Creek Way	Lampman Ave	North	10	0	0	3	-7	
06-24-22	8:00PM-8:30PM	Total				258	0	2	326	68	

Date	Time	Road	From	To	Side	No. of Parked Cars	No. of Illegally Parked Cars	No. of Cars Parked Within 9m of Intersection	Available Parking Spots	Supply/Demand	Notes
06-24-22	8:30PM-9:00PM	Imperial Way	Upper Middle	Des Jardines Dr	West	4	0	0	33	29	
06-24-22	8:30PM-9:00PM	Imperial Way	Des Jardines Dr	Upper Middle	East	2	0	0	29	27	
06-24-22	8:30PM-9:00PM	Tree Crt	Upper Middle	End	South	1	0	0	0	-1	
06-24-22	8:30PM-9:00PM	Tree Crt	End	Imperial Way	North	1	0	0	1	0	
06-24-22	8:30PM-9:00PM	Falconcrest Dr	Imperial Way	Silvercreek Dr	South/West	8	0	0	2	-6	
06-24-22	8:30PM-9:00PM	Falconcrest Dr	Silvercreek Dr	Imperial Way	East/North	4	0	0	0	-4	
06-24-22	8:30PM-9:00PM	Silvercreek Dr/Hobson Dr	Imperial Way	Thornburn Dr	South/West	20	0	0	28	8	
06-24-22	8:30PM-9:00PM	Hobson Dr/Silvercreek Dr	Thornburn Dr	Imperial Way	East/North	7	0	0	4	-3	
06-24-22	8:30PM-9:00PM	Ironstone Dr	Imperial Way	Appleby Line	North	0	0	0	9	9	
06-24-22	8:30PM-9:00PM	Ironstone Dr	Appleby Line	Imperial Way	South	3	0	0	5	2	
06-24-22	8:30PM-9:00PM	McCoy Ave	Ironstone Drive	Des Jardines Dr	West	1	0	0	0	-1	
06-24-22	8:30PM-9:00PM	McCoy Ave	Des Jardines Dr	Ironstone Dr	East	2	0	0	3	1	
06-24-22	8:30PM-9:00PM	Cobra Crescent	McCoy Ave	End	North/West/South	16	0	0	11	-5	
06-24-22	8:30PM-9:00PM	Cobra Crescent	End	McCoy Ave	North/East/South	19	0	0	14	-5	Vehicle blocking sightline (parked on inside curve)
06-24-22	8:30PM-9:00PM	Des Jardines Dr	Cobra Crescent	Creek Way	South	15	0	0	10	-5	
06-24-22	8:30PM-9:00PM	Des Jardines Dr	Creek Way	Hobson Dr	North	6	0	0	0	-6	
06-24-22	8:30PM-9:00PM	Creek Way	Hobson Dr	End	South/West	15	0	0	31	16	
06-24-22	8:30PM-9:00PM	Creek Way	End	Hobson Dr	East/North	18	0	0	5	-13	
06-24-22	8:30PM-9:00PM	Des Jardines Dr	Hobson Dr	Cobra Crescent	North	4	0	0	19	15	
06-24-22	8:30PM-9:00PM	Alessia Ave	Des Jardines Dr	Corporate Drive	West	1	0	0	8	7	
06-24-22	8:30PM-9:00PM	Corporate Dr	Alessia Ave	Appleby Line	North	0	0	0	0	0	
06-24-22	8:30PM-9:00PM	Corporate Dr	Appleby Line	Alessia Ave	South	0	0	0	0	0	
06-24-22	8:30PM-9:00PM	Alessia Ave	Corporate Dr	Des Jardines Dr	East	1	0	0	1	0	
06-24-22	8:30PM-9:00PM	Lampman Ave	Des Jardines Dr	Mainway	West/South/West	12	0	0	18	6	
06-24-22	8:30PM-9:00PM	Lampman Ave	Mainway	Des Jardines Dr	East/North/East	4	0	0	20	16	
06-24-22	8:30PM-9:00PM	Porter St	Lampman Ave	Creek Way	South	10	0	0	3	-7	
06-24-22	8:30PM-9:00PM	Porter St	Creek Way	Lampman Ave	North	4	0	0	0	-4	
06-24-22	8:30PM-9:00PM	Thornburn Dr	Lampman Ave	Creek Way	South	19	0	1	5	-14	
06-24-22	8:30PM-9:00PM	Corporate Dr	Creek Way	End	South	0	0	0	0	0	
06-24-22	8:30PM-9:00PM	Corporate Dr	End	Creek Way	North	0	0	0	0	0	
06-24-22	8:30PM-9:00PM	Corporate Dr	Creek Way	Alessia Ave	North	32	0	0	38	6	
06-24-22	8:30PM-9:00PM	Corporate Dr	Alessia Ave	Creek Way	South	18	0	0	26	8	
06-24-22	8:30PM-9:00PM	Thornburn Dr	Creek Way	Lampman Ave	North	8	0	0	3	-5	
06-24-22	8:30PM-9:00PM	Total				255	0	1	326	71	

## Parking Survey Summary Table

				Supply/Demand										
Road	From	To	Side	Wednesday				Friday				Min		
				7:00 - 7:30 PM	7:30 - 8:00 PM	8:00- 8:30 PM	8:30 - 9:00 PM	7:00 - 7:30 PM	7:30 - 8:00 PM	8:00- 8:30 PM	8:30 - 9:00 PM			
Alessia Ave	Corporate Dr	Des Jardines Dr	East	1	1	1	1	1	1	1	1	1	0	0
Alessia Ave	Des Jardines Dr	Corporate Drive	West	5	4	5	5	7	8	7	7	7	7	4
Cobra Crescent	End	McCoy Ave	North/East/South	-2	-2	-3	-6	-8	-7	-5	-5	-5	-5	-8
Cobra Crescent	McCoy Ave	End	North/West/South	4	5	3	2	-3	-2	-3	-3	-5	-5	-5
Corporate Dr	Alessia Ave	Appleby Line	North	0	-1	0	-1	-1	0	0	0	0	0	-1
Corporate Dr	Alessia Ave	Creek Way	South	18	14	11	11	7	6	8	8	8	6	6
Corporate Dr	Appleby Line	Alessia Ave	South	0	0	0	0	0	0	0	0	0	0	0
Corporate Dr	Creek Way	End	South	-3	0	0	0	0	0	0	0	0	0	-3
Corporate Dr	Creek Way	Alessia Ave	North	23	8	8	9	9	8	7	6	6	6	6
Corporate Dr	End	Creek Way	North	0	0	0	0	0	0	0	0	0	0	0
Creek Way	End	Hobson Dr	East/North	-13	-7	-8	-9	-10	-9	-10	-10	-13	-13	-13
Creek Way	Hobson Dr	End	South/West	9	6	9	10	20	16	17	16	6	6	6
Des Jardines Dr	Cobra Crescent	Creek Way	South	-2	-6	-5	-5	-5	-4	-3	-5	-6	-6	-6
Des Jardines Dr	Creek Way	Hobson Dr	North	-9	-5	-5	-3	-5	-6	-6	-6	-9	-9	-9
Des Jardines Dr	Hobson Dr	Cobra Crescent	North	14	13	12	12	14	15	15	15	15	12	12
Falconcrest Dr	Imperial Way	Silvercreek Dr	South/West	-8	-9	-7	-8	-6	-3	-7	-6	-9	-9	-9
Falconcrest Dr	Silvercreek Dr	Imperial Way	East/North	-5	-5	-4	-5	-6	-5	-5	-4	-6	-6	-6
Hobson Dr/Silvercreek Dr	Thornburn Dr	Imperial Way	East/North	-5	-3	0	-7	-5	-4	-3	-3	-7	-7	-7
Imperial Way	Des Jardines Dr	Upper Middle	East	27	28	27	28	26	25	26	27	25	23	25
Imperial Way	Upper Middle	Des Jardines Dr	West	23	23	24	25	24	24	25	29	23	23	23
Ironstone Dr	Appleby Line	Imperial Way	South	5	5	-6	5	2	1	2	2	2	-6	-6
Ironstone Dr	Imperial Way	Appleby Line	North	7	6	8	8	9	9	9	9	9	6	6
Lampman Ave	Des Jardines Dr	Mainway	West/South/West	3	0	0	0	10	6	6	6	6	0	0
Lampman Ave	Mainway	Des Jardines Dr	East/North/East	18	18	18	18	16	16	16	16	16	16	16
McCoy Ave	Des Jardines Dr	Ironstone Dr	East	1	1	1	0	0	0	0	1	1	0	0
McCoy Ave	Ironstone Drive	Des Jardines Dr	West	-3	-3	-3	-3	-2	-2	-1	-1	-1	-3	-3
Porter St	Creek Way	Lampman Ave	North	-7	-7	-6	-7	-5	-4	-4	-4	-7	-7	-7
Porter St	Lampman Ave	Creek Way	South	-5	-6	-8	-8	-7	-6	-7	-7	-8	-8	-8
Silvercreek Dr/Hobson Dr	Imperial Way	Thornburn Dr	South/West	4	2	3	2	8	9	8	8	8	2	2
Thornburn Dr	Creek Way	Lampman Ave	North	0	-2	-1	0	-1	-4	-7	-5	-7	-7	-7
Thornburn Dr	Lampman Ave	Creek Way	South	-11	-15	-8	-12	-16	-15	-17	-14	-17	-17	-17
Tree Crt	End	Imperial Way	North	1	1	0	0	1	1	0	0	0	0	0
Tree Crt	Upper Middle	End	South	-2	-1	-2	-2	-1	-1	-1	-1	-1	-1	-2
Total				88	63	64	60	73	73	68	71			

# Wednesday, June 22<sup>nd</sup> Results – Parking on One Side



Date	Time	Road	From	To	Side	No. of Parked Cars	No. of Illegally Parked Cars	No. of Cars Parked Within 9m of Intersection	Available Parking Spots (OLD)	Available Parking Spots (NEW)	Supply/Demand	Notes
2022-06-22	7:00PM-7:30PM	Imperial Way	Upper Middle	Des Jardines Dr	West	10	0	0	33	33	23	
2022-06-22	7:00PM-7:30PM	Imperial Way	Des Jardines Dr	Upper Middle	East	2	0	0	29	0	-2	
2022-06-22	7:00PM-7:30PM	Tree Crt	Upper Middle	End	South	2	0	0	0	0	-2	
2022-06-22	7:00PM-7:30PM	Tree Crt	End	Imperial Way	North	0	0	0	1	1	1	
2022-06-22	7:00PM-7:30PM	Falconcrest Dr	Imperial Way	Silvercreek Dr	South/West	10	0	0	2	2	-8	
2022-06-22	7:00PM-7:30PM	Falconcrest Dr	Silvercreek Dr	Imperial Way	East/North	5	0	0	0	0	-5	
2022-06-22	7:00PM-7:30PM	Silvercreek Dr/Hobson Dr	Imperial Way	Thornburn Dr	South/West	24	0	0	28	28	4	
2022-06-22	7:00PM-7:30PM	Hobson Dr/Silvercreek Dr	Thornburn Dr	Imperial Way	East/North	9	0	0	4	0	-9	
2022-06-22	7:00PM-7:30PM	Ironstone Dr	Imperial Way	Appleby Line	North	2	0	0	9	9	7	
2022-06-22	7:00PM-7:30PM	Ironstone Dr	Appleby Line	Imperial Way	South	0	0	0	5	0	0	
2022-06-22	7:00PM-7:30PM	McCoy Ave	Ironstone Drive	Des Jardines Dr	West	3	0	0	0	0	-3	
2022-06-22	7:00PM-7:30PM	McCoy Ave	Des Jardines Dr	Ironstone Dr	East	2	0	0	3	3	1	
2022-06-22	7:00PM-7:30PM	Cobra Crescent	McCoy Ave	End	North/West/South	7	0	0	11	11	4	
2022-06-22	7:00PM-7:30PM	Cobra Crescent	End	McCoy Ave	North/East/South	16	0	0	14	0	-16	Parking restricted along the inside
2022-06-22	7:00PM-7:30PM	Des Jardines Dr	Cobra Crescent	Creek Way	South	12	0	0	10	9	-3	Parking restriction from Hobson Dr to Creek Way
2022-06-22	7:00PM-7:30PM	Des Jardines Dr	Creek Way	Cobra Crescent	North	14	0	0	19	0	-14	-North side values combined as they were previously separate -Parking restriction from Hobson Dr to Cobra Cres
2022-06-22	7:00PM-7:30PM	Creek Way	Hobson Dr	End	South/West	22	0	0	31	31	9	
2022-06-22	7:00PM-7:30PM	Creek Way	End	Hobson Dr	East/North	18	0	0	5	0	-18	
2022-06-22	7:00PM-7:30PM	Alessia Ave	Des Jardines Dr	Corporate Drive	West	3	0	0	8	8	5	
2022-06-22	7:00PM-7:30PM	Corporate Dr	Alessia Ave	Appleby Line	North	0	0	0	0	0	0	
2022-06-22	7:00PM-7:30PM	Corporate Dr	Appleby Line	Alessia Ave	South	0	0	0	0	0	0	
2022-06-22	7:00PM-7:30PM	Alessia Ave	Corporate Dr	Des Jardines Dr	East	0	0	0	1	0	0	
2022-06-22	7:00PM-7:30PM	Lampman Ave	Des Jardines Dr	Mainway	West/South/West	15	3	0	18	15	0	Parking restriction from Des Jardines Dr to Corporate Dr
2022-06-22	7:00PM-7:30PM	Lampman Ave	Mainway	Des Jardines Dr	East/North/East	2	0	0	20	13	11	Parking restriction from Mainway to Corporate Dr
2022-06-22	7:00PM-7:30PM	Porter St	Lampman Ave	Creek Way	South	8	0	0	3	3	-5	
2022-06-22	7:00PM-7:30PM	Porter St	Creek Way	Lampman Ave	North	7	0	0	0	0	-7	
2022-06-22	7:00PM-7:30PM	Thornburn Dr	Lampman Ave	Creek Way	South	16	1	1	5	5	-11	
2022-06-22	7:00PM-7:30PM	Corporate Dr	Creek Way	End	South	3	0	0	0	5	2	Parking now permitted in this area except by hydrant
2022-06-22	7:00PM-7:30PM	Corporate Dr	End	Creek Way	North	0	0	0	0	6	6	Parking now permitted in this area
2022-06-22	7:00PM-7:30PM	Corporate Dr	Creek Way	Alessia Ave	North	15	0	0	38	38	23	
2022-06-22	7:00PM-7:30PM	Corporate Dr	Alessia Ave	Creek Way	South	8	0	0	26	26	18	
2022-06-22	7:00PM-7:30PM	Thornburn Dr	Creek Way	Lampman Ave	North	3	0	0	3	0	-3	
2022-06-22	7:00PM-7:30PM	Total				238	4	1	326	246	8	

Date	Time	Road	From	To	Side	No. of Parked Cars	No. of Illegally Parked Cars	No. of Cars Parked Within 9m of Intersection	Available Parking Spots (OLD)	Available Parking Spots (NEW)	Supply/Demand	Notes
2022-06-22	7:30PM-8:00PM	Imperial Way	Upper Middle	Des Jardines Dr	West	10	0	0	33	33	23	
2022-06-22	7:30PM-8:00PM	Imperial Way	Des Jardines Dr	Upper Middle	East	1	0	0	29	0	-1	
2022-06-22	7:30PM-8:00PM	Tree Crt	Upper Middle	End	South	1	0	0	0	0	-1	
2022-06-22	7:30PM-8:00PM	Tree Crt	End	Imperial Way	North	0	0	0	1	1	1	
2022-06-22	7:30PM-8:00PM	Falconcrest Dr	Imperial Way	Silvercreek Dr	South/West	11	0	0	2	2	-9	
2022-06-22	7:30PM-8:00PM	Falconcrest Dr	Silvercreek Dr	Imperial Way	East/North	5	0	0	0	0	-5	
2022-06-22	7:30PM-8:00PM	Silvercreek Dr/Hobson Dr	Imperial Way	Thornburn Dr	South/West	26	0	0	28	28	2	
2022-06-22	7:30PM-8:00PM	Hobson Dr/Silvercreek Dr	Thornburn Dr	Imperial Way	East/North	7	0	0	4	0	-7	
2022-06-22	7:30PM-8:00PM	Ironstone Dr	Imperial Way	Appleby Line	North	3	0	0	9	9	6	
2022-06-22	7:30PM-8:00PM	Ironstone Dr	Appleby Line	Imperial Way	South	0	0	0	5	0	0	
2022-06-22	7:30PM-8:00PM	McCoy Ave	Ironstone Drive	Des Jardines Dr	West	3	0	0	0	0	-3	
2022-06-22	7:30PM-8:00PM	McCoy Ave	Des Jardines Dr	Ironstone Dr	East	2	0	0	3	3	1	
2022-06-22	7:30PM-8:00PM	Cobra Crescent	McCoy Ave	End	North/West/South	6	0	0	11	11	5	
2022-06-22	7:30PM-8:00PM	Cobra Crescent	End	McCoy Ave	North/East/South	16	0	0	14	0	-16	Parking restricted along the inside
2022-06-22	7:30PM-8:00PM	Des Jardines Dr	Cobra Crescent	Creek Way	South	16	0	0	10	9	-7	Parking restriction from Hobson Dr to Creek Way
2022-06-22	7:30PM-8:00PM	Des Jardines Dr	Creek Way	Cobra Crescent	North	11	1	0	19	0	-11	-North side values combined as they were previously separate -Parking restriction from Hobson Dr to Cobra Cres
2022-06-22	7:30PM-8:00PM	Creek Way	Hobson Dr	End	South/West	25	0	0	31	31	6	
2022-06-22	7:30PM-8:00PM	Creek Way	End	Hobson Dr	East/North	12	0	0	5	0	-12	
2022-06-22	7:30PM-8:00PM	Alessia Ave	Des Jardines Dr	Corporate Drive	West	4	0	0	8	8	4	
2022-06-22	7:30PM-8:00PM	Corporate Dr	Alessia Ave	Appleby Line	North	1	0	0	0	0	-1	
2022-06-22	7:30PM-8:00PM	Corporate Dr	Appleby Line	Alessia Ave	South	0	0	0	0	0	0	
2022-06-22	7:30PM-8:00PM	Alessia Ave	Corporate Dr	Des Jardines Dr	East	0	0	0	1	0	0	
2022-06-22	7:30PM-8:00PM	Lampman Ave	Des Jardines Dr	Mainway	West/South/West	18	5	0	18	15	-3	Parking restriction from Des Jardines Dr to Corporate Dr
2022-06-22	7:30PM-8:00PM	Lampman Ave	Mainway	Des Jardines Dr	East/North/East	2	0	0	20	13	11	Parking restriction from Mainway to Corporate Dr
2022-06-22	7:30PM-8:00PM	Porter St	Lampman Ave	Creek Way	South	9	0	0	3	3	-6	
2022-06-22	7:30PM-8:00PM	Porter St	Creek Way	Lampman Ave	North	7	0	0	0	0	-7	
2022-06-22	7:30PM-8:00PM	Thornburn Dr	Lampman Ave	Creek Way	South	20	0	0	5	5	-15	
2022-06-22	7:30PM-8:00PM	Corporate Dr	Creek Way	End	South	0	0	0	0	5	5	Parking now permitted in this area except by hydrant
2022-06-22	7:30PM-8:00PM	Corporate Dr	End	Creek Way	North	0	0	0	0	6	6	Parking now permitted in this area
2022-06-22	7:30PM-8:00PM	Corporate Dr	Creek Way	Alessia Ave	North	30	0	0	38	38	8	
2022-06-22	7:30PM-8:00PM	Corporate Dr	Alessia Ave	Creek Way	South	12	0	0	26	26	14	
2022-06-22	7:30PM-8:00PM	Thornburn Dr	Creek Way	Lampman Ave	North	5	0	0	3	0	-5	
2022-06-22	7:30PM-8:00PM	Total				263	6	0	326	246	-17	

Date	Time	Road	From	To	Side	No. of Parked Cars	No. of Illegally Parked Cars	No. of Cars Parked Within 9m of Intersection	Available Parking Spots (OLD)	Available Parking Spots (NEW)	Supply/Demand	Notes	
2022-06-22	8:00PM-8:30PM	Imperial Way	Upper Middle	Des Jardines Dr	West	9	0	0	33	33	24		
2022-06-22	8:00PM-8:30PM	Imperial Way	Des Jardines Dr	Upper Middle	East	2	1	1	29	0	-2		
2022-06-22	8:00PM-8:30PM	Tree Crt	Upper Middle	End	South	2	0	0	0	0	-2		
2022-06-22	8:00PM-8:30PM	Tree Crt	End	Imperial Way	North	1	0	0	1	1	0		
2022-06-22	8:00PM-8:30PM	Falconcrest Dr	Imperial Way	Silvercreek Dr	South/West	9	0	0	2	2	-7		
2022-06-22	8:00PM-8:30PM	Falconcrest Dr	Silvercreek Dr	Imperial Way	East/North	4	0	0	0	0	-4		
2022-06-22	8:00PM-8:30PM	Silvercreek Dr/Hobson Dr	Imperial Way	Thornburn Dr	South/West	25	0	0	28	28	3		
2022-06-22	8:00PM-8:30PM	Hobson Dr/Silvercreek Dr	Thornburn Dr	Imperial Way	East/North	4	0	0	4	0	-4		
2022-06-22	8:00PM-8:30PM	Ironstone Dr	Imperial Way	Appleby Line	North	1	0	0	9	9	8		
2022-06-22	8:00PM-8:30PM	Ironstone Dr	Appleby Line	Imperial Way	South	11	0	0	5	0	-11		
2022-06-22	8:00PM-8:30PM	McCoy Ave	Ironstone Drive	Des Jardines Dr	West	3	0	0	0	0	-3		
2022-06-22	8:00PM-8:30PM	McCoy Ave	Des Jardines Dr	Ironstone Dr	East	2	0	0	3	3	1		
2022-06-22	8:00PM-8:30PM	Cobra Crescent	McCoy Ave	End	North/West/South	8	0	0	11	11	3		
2022-06-22	8:00PM-8:30PM	Cobra Crescent	End	McCoy Ave	North/East/South	17	0	0	14	0	-17	Parking restricted along the inside	
2022-06-22	8:00PM-8:30PM	Des Jardines Dr	Cobra Crescent	Creek Way	South	15	0	0	10	9	-6	Parking restriction from Hobson Dr to Creek Way	
2022-06-22	8:00PM-8:30PM	Des Jardines Dr	Creek Way	Cobra Crescent	North	12	0	0	19	0	-12	-North side values combined as they were previously separate -Parking restriction from Hobson Dr to Cobra Cres	
2022-06-22	8:00PM-8:30PM	Creek Way	Hobson Dr	End	South/West	22	0	0	31	31	9		
2022-06-22	8:00PM-8:30PM	Creek Way	End	Hobson Dr	East/North	13	0	0	5	0	-13		
2022-06-22	8:00PM-8:30PM	Alessia Ave	Des Jardines Dr	Corporate Drive	West	3	0	0	8	8	5		
2022-06-22	8:00PM-8:30PM	Corporate Dr	Alessia Ave	Appleby Line	North	0	0	0	0	0	0		
2022-06-22	8:00PM-8:30PM	Corporate Dr	Appleby Line	Alessia Ave	South	0	0	0	0	0	0		
2022-06-22	8:00PM-8:30PM	Alessia Ave	Corporate Dr	Des Jardines Dr	East	0	0	0	1	0	0		
2022-06-22	8:00PM-8:30PM	Lampman Ave	Des Jardines Dr	Mainway	West/South/West	18	5	0	18	15	-3	Parking restriction from Des Jardines Dr to Corporate Dr	
2022-06-22	8:00PM-8:30PM	Lampman Ave	Mainway	Des Jardines Dr	East/North/East	2	0	0	20	13	11	Parking restriction from Mainway to Corporate Dr	
2022-06-22	8:00PM-8:30PM	Porter St	Lampman Ave	Creek Way	South	11	0	0	3	3	-8		
2022-06-22	8:00PM-8:30PM	Porter St	Creek Way	Lampman Ave	North	6	0	0	0	0	-6		
2022-06-22	8:00PM-8:30PM	Thornburn Dr	Lampman Ave	Creek Way	South	13	0	0	5	5	-8		
2022-06-22	8:00PM-8:30PM	Corporate Dr	Creek Way	End	South	0	0	0	0	5	5	Parking now permitted in this area except by hydrant	
2022-06-22	8:00PM-8:30PM	Corporate Dr	End	Creek Way	North	0	0	0	0	6	6	Parking now permitted in this area	
2022-06-22	8:00PM-8:30PM	Corporate Dr	Creek Way	Alessia Ave	North	30	0	0	38	38	8		
2022-06-22	8:00PM-8:30PM	Corporate Dr	Alessia Ave	Creek Way	South	15	0	0	26	26	11		
2022-06-22	8:00PM-8:30PM	Thornburn Dr	Creek Way	Lampman Ave	North	4	0	0	3	0	-4		
2022-06-22	8:00PM-8:30PM	Total					262	6	1	326	246	-16	

Date	Time	Road	From	To	Side	No. of Parked Cars	No. of Illegally Parked Cars	No. of Cars Parked Within 9m of Intersection	Available Parking Spots (OLD)	Available Parking Spots (NEW)	Supply/Demand	Notes
2022-06-22	8:30PM-9:00PM	Imperial Way	Upper Middle	Des Jardines Dr	West	8	0	0	33	33	25	
2022-06-22	8:30PM-9:00PM	Imperial Way	Des Jardines Dr	Upper Middle	East	1	0	0	29	0	-1	
2022-06-22	8:30PM-9:00PM	Tree Crt	Upper Middle	End	South	2	0	0	0	0	-2	
2022-06-22	8:30PM-9:00PM	Tree Crt	End	Imperial Way	North	1	0	0	1	1	0	
2022-06-22	8:30PM-9:00PM	Falconcrest Dr	Imperial Way	Silvercreek Dr	South/West	10	0	0	2	2	-8	
2022-06-22	8:30PM-9:00PM	Falconcrest Dr	Silvercreek Dr	Imperial Way	East/North	5	0	0	0	0	-5	
2022-06-22	8:30PM-9:00PM	Silvercreek Dr/Hobson Dr	Imperial Way	Thornburn Dr	South/West	26	0	0	28	28	2	
2022-06-22	8:30PM-9:00PM	Hobson Dr/Silvercreek Dr	Thornburn Dr	Imperial Way	East/North	11	0	0	4	0	-11	
2022-06-22	8:30PM-9:00PM	Ironstone Dr	Imperial Way	Appleby Line	North	1	0	0	9	9	8	
2022-06-22	8:30PM-9:00PM	Ironstone Dr	Appleby Line	Imperial Way	South	0	0	0	5	0	0	
2022-06-22	8:30PM-9:00PM	McCoy Ave	Ironstone Drive	Des Jardines Dr	West	3	0	0	0	0	-3	
2022-06-22	8:30PM-9:00PM	McCoy Ave	Des Jardines Dr	Ironstone Dr	East	3	0	0	3	3	0	
2022-06-22	8:30PM-9:00PM	Cobra Crescent	McCoy Ave	End	North/West/South	9	0	0	11	11	2	
2022-06-22	8:30PM-9:00PM	Cobra Crescent	End	McCoy Ave	North/East/South	20	0	0	14	0	-20	Parking restricted along the inside
2022-06-22	8:30PM-9:00PM	Des Jardines Dr	Cobra Crescent	Creek Way	South	15	1	0	10	9	-6	Parking restriction from Hobson Dr to Creek Way
2022-06-22	8:30PM-9:00PM	Des Jardines Dr	Creek Way	Cobra Crescent	North	10	0	0	19	0	-10	-North side values combined as they were previously separate -Parking restriction from Hobson Dr to Cobra Cres
2022-06-22	8:30PM-9:00PM	Creek Way	Hobson Dr	End	South/West	21	0	0	31	31	10	
2022-06-22	8:30PM-9:00PM	Creek Way	End	Hobson Dr	East/North	14	0	0	5	0	-14	
2022-06-22	8:30PM-9:00PM	Alessia Ave	Des Jardines Dr	Corporate Drive	West	3	0	0	8	8	5	
2022-06-22	8:30PM-9:00PM	Corporate Dr	Alessia Ave	Appleby Line	North	1	0	0	0	0	-1	
2022-06-22	8:30PM-9:00PM	Corporate Dr	Appleby Line	Alessia Ave	South	0	0	0	0	0	0	
2022-06-22	8:30PM-9:00PM	Alessia Ave	Corporate Dr	Des Jardines Dr	East	0	0	0	1	0	0	
2022-06-22	8:30PM-9:00PM	Lampman Ave	Des Jardines Dr	Mainway	West/South/West	18	5	0	18	15	-3	Parking restriction from Des Jardines Dr to Corporate Dr
2022-06-22	8:30PM-9:00PM	Lampman Ave	Mainway	Des Jardines Dr	East/North/East	2	0	0	20	13	11	Parking restriction from Mainway to Corporate Dr
2022-06-22	8:30PM-9:00PM	Porter St	Lampman Ave	Creek Way	South	11	0	0	3	3	-8	
2022-06-22	8:30PM-9:00PM	Porter St	Creek Way	Lampman Ave	North	7	0	0	0	0	-7	
2022-06-22	8:30PM-9:00PM	Thornburn Dr	Lampman Ave	Creek Way	South	17	0	0	5	5	-12	
2022-06-22	8:30PM-9:00PM	Corporate Dr	Creek Way	End	South	0	0	0	0	5	5	Parking now permitted in this area except by hydrant
2022-06-22	8:30PM-9:00PM	Corporate Dr	End	Creek Way	North	0	0	0	0	6	6	Parking now permitted in this area
2022-06-22	8:30PM-9:00PM	Corporate Dr	Creek Way	Alessia Ave	North	29	0	0	38	38	9	
2022-06-22	8:30PM-9:00PM	Corporate Dr	Alessia Ave	Creek Way	South	15	0	0	26	26	11	
2022-06-22	8:30PM-9:00PM	Thornburn Dr	Creek Way	Lampman Ave	North	3	0	0	3	0	-3	
2022-06-22	8:00PM-8:30PM	Total				266	6	0	326	246	-20	

# Friday, June 24<sup>th</sup> Results – Parking on One Side

Date	Time	Road	From	To	Side	No. of Parked Cars	No. of Illegally Parked Cars	No. of Cars Parked Within 9m of Intersection	Available Parking Spots (OLD)	Available Parking Spots (NEW)	Supply/Demand	Notes
06-24-22	7:00PM-7:30PM	Imperial Way	Upper Middle	Des Jardines Dr	West	9	1	0	33	33	24	
06-24-22	7:00PM-7:30PM	Imperial Way	Des Jardines Dr	Upper Middle	East	3	0	1	29	0	-3	
06-24-22	7:00PM-7:30PM	Tree Crt	Upper Middle	End	South	1	0	0	0	0	-1	
06-24-22	7:00PM-7:30PM	Tree Crt	End	Imperial Way	North	0	0	0	1	1	1	
06-24-22	7:00PM-7:30PM	Falconcrest Dr	Imperial Way	Silvercreek Dr	South/West	8	0	0	2	2	-6	
06-24-22	7:00PM-7:30PM	Falconcrest Dr	Silvercreek Dr	Imperial Way	East/North	6	0	0	0	0	-6	
06-24-22	7:00PM-7:30PM	Silvercreek Dr/Hobson Dr	Imperial Way	Thornburn Dr	South/West	20	0	0	28	28	8	
06-24-22	7:00PM-7:30PM	Hobson Dr/Silvercreek Dr	Thornburn Dr	Imperial Way	East/North	9	0	0	4	0	-9	
06-24-22	7:00PM-7:30PM	Ironstone Dr	Imperial Way	Appleby Line	North	0	0	0	9	9	9	
06-24-22	7:00PM-7:30PM	Ironstone Dr	Appleby Line	Imperial Way	South	3	0	0	5	0	-3	
06-24-22	7:00PM-7:30PM	McCoy Ave	Ironstone Drive	Des Jardines Dr	West	2	0	0	0	0	-2	
06-24-22	7:00PM-7:30PM	McCoy Ave	Des Jardines Dr	Ironstone Dr	East	3	0	0	3	3	0	
06-24-22	7:00PM-7:30PM	Cobra Crescent	McCoy Ave	End	North/West/South	14	0	0	11	11	-3	
06-24-22	7:00PM-7:30PM	Cobra Crescent	End	McCoy Ave	North/East/South	22	0	1	14	0	-22	Parking restricted along the inside
06-24-22	7:00PM-7:30PM	Des Jardines Dr	Cobra Crescent	Creek Way	South	15	0	1	10	9	-6	Parking restriction from Hobson Dr to Creek Way
06-24-22	7:00PM-7:30PM	Des Jardines Dr	Creek Way	Cobra Crescent	North	10	0	0	19	0	-10	-North side values combined as they were previously separate -Parking restriction from Hobson Dr to Cobra Cres
06-24-22	7:00PM-7:30PM	Creek Way	Hobson Dr	End	South/West	11	1	0	31	31	20	
06-24-22	7:00PM-7:30PM	Creek Way	End	Hobson Dr	East/North	15	0	0	5	0	-15	
06-24-22	7:00PM-7:30PM	Alessia Ave	Des Jardines Dr	Corporate Drive	West	1	0	0	8	8	7	
06-24-22	7:00PM-7:30PM	Corporate Dr	Alessia Ave	Appleby Line	North	1	0	0	0	0	-1	
06-24-22	7:00PM-7:30PM	Corporate Dr	Appleby Line	Alessia Ave	South	0	0	0	0	0	0	
06-24-22	7:00PM-7:30PM	Alessia Ave	Corporate Dr	Des Jardines Dr	East	0	0	0	1	0	0	
06-24-22	7:00PM-7:30PM	Lampman Ave	Des Jardines Dr	Mainway	West/South/West	8	1	1	18	15	7	Parking restriction from Des Jardines Dr to Corporate Dr
06-24-22	7:00PM-7:30PM	Lampman Ave	Mainway	Des Jardines Dr	East/North/East	4	1	0	20	13	9	Parking restriction from Mainway to Corporate Dr
06-24-22	7:00PM-7:30PM	Porter St	Lampman Ave	Creek Way	South	10	0	0	3	3	-7	
06-24-22	7:00PM-7:30PM	Porter St	Creek Way	Lampman Ave	North	5	0	0	0	0	-5	
06-24-22	7:00PM-7:30PM	Thornburn Dr	Lampman Ave	Creek Way	South	21	1	1	5	5	-16	
06-24-22	7:00PM-7:30PM	Corporate Dr	Creek Way	End	South	0	0	0	0	5	5	Parking now permitted in this area except by hydrant
06-24-22	7:00PM-7:30PM	Corporate Dr	End	Creek Way	North	0	0	0	0	6	6	Parking now permitted in this area
06-24-22	7:00PM-7:30PM	Corporate Dr	Creek Way	Alessia Ave	North	29	0	0	38	38	9	
06-24-22	7:00PM-7:30PM	Corporate Dr	Alessia Ave	Creek Way	South	19	0	0	26	26	7	
06-24-22	7:00PM-7:30PM	Thornburn Dr	Creek Way	Lampman Ave	North	4	0	0	3	0	-4	
06-24-22	7:00PM-7:30PM	Total				253	5	5	326	246	-7	

Date	Time	Road	From	To	Side	No. of Parked Cars	No. of Illegally Parked Cars	No. of Cars Parked Within 9m of Intersection	Available Parking Spots (OLD)	Available Parking Spots (NEW)	Supply/Demand	Notes
06-24-22	7:30PM-8:00PM	Imperial Way	Upper Middle	Des Jardines Dr	West	9	0	0	33	33	24	
06-24-22	7:30PM-8:00PM	Imperial Way	Des Jardines Dr	Upper Middle	East	4	0	0	29	0	-4	
06-24-22	7:30PM-8:00PM	Tree Crt	Upper Middle	End	South	1	0	0	0	0	-1	
06-24-22	7:30PM-8:00PM	Tree Crt	End	Imperial Way	North	0	0	0	1	1	1	
06-24-22	7:30PM-8:00PM	Falconcrest Dr	Imperial Way	Silvercreek Dr	South/West	5	0	0	2	2	-3	
06-24-22	7:30PM-8:00PM	Falconcrest Dr	Silvercreek Dr	Imperial Way	East/North	5	0	0	0	0	-5	
06-24-22	7:30PM-8:00PM	Silvercreek Dr/Hobson Dr	Imperial Way	Thornburn Dr	South/West	19	0	1	28	28	9	
06-24-22	7:30PM-8:00PM	Hobson Dr/Silvercreek Dr	Thornburn Dr	Imperial Way	East/North	8	0	0	4	0	-8	
06-24-22	7:30PM-8:00PM	Ironstone Dr	Imperial Way	Appleby Line	North	0	0	0	9	9	9	
06-24-22	7:30PM-8:00PM	Ironstone Dr	Appleby Line	Imperial Way	South	4	0	0	5	0	-4	
06-24-22	7:30PM-8:00PM	McCoy Ave	Ironstone Drive	Des Jardines Dr	West	2	0	0	0	0	-2	
06-24-22	7:30PM-8:00PM	McCoy Ave	Des Jardines Dr	Ironstone Dr	East	3	0	0	3	3	0	
06-24-22	7:30PM-8:00PM	Cobra Crescent	McCoy Ave	End	North/West/South	13	0	0	11	11	-2	
06-24-22	7:30PM-8:00PM	Cobra Crescent	End	McCoy Ave	North/East/South	21	0	1	14	0	-21	Parking restricted along the inside
06-24-22	7:30PM-8:00PM	Des Jardines Dr	Cobra Crescent	Creek Way	South	14	0	0	10	9	-5	Parking restriction from Hobson Dr to Creek Way
06-24-22	7:30PM-8:00PM	Des Jardines Dr	Creek Way	Cobra Crescent	North	10	0	0	19	0	-10	-North side values combined as they were previously separate -Parking restriction from Hobson Dr to Cobra Cres
06-24-22	7:30PM-8:00PM	Creek Way	Hobson Dr	End	South/West	15	0	0	31	31	16	
06-24-22	7:30PM-8:00PM	Creek Way	End	Hobson Dr	East/North	14	0	0	5	0	-14	
06-24-22	7:30PM-8:00PM	Alessia Ave	Des Jardines Dr	Corporate Drive	West	0	0	0	8	8	8	
06-24-22	7:30PM-8:00PM	Corporate Dr	Alessia Ave	Appleby Line	North	0	0	0	0	0	0	
06-24-22	7:30PM-8:00PM	Corporate Dr	Appleby Line	Alessia Ave	South	0	0	0	0	0	0	
06-24-22	7:30PM-8:00PM	Alessia Ave	Corporate Dr	Des Jardines Dr	East	0	0	0	1	0	0	
06-24-22	7:30PM-8:00PM	Lampman Ave	Des Jardines Dr	Mainway	West/South/West	12	0	0	18	15	3	Parking restriction from Des Jardines Dr to Corporate Dr
06-24-22	7:30PM-8:00PM	Lampman Ave	Mainway	Des Jardines Dr	East/North/East	4	0	0	20	13	9	Parking restriction from Mainway to Corporate Dr
06-24-22	7:30PM-8:00PM	Porter St	Lampman Ave	Creek Way	South	9	0	0	3	3	-6	
06-24-22	7:30PM-8:00PM	Porter St	Creek Way	Lampman Ave	North	4	0	0	0	0	-4	
06-24-22	7:30PM-8:00PM	Thornburn Dr	Lampman Ave	Creek Way	South	20	0	0	5	5	-15	
06-24-22	7:30PM-8:00PM	Corporate Dr	Creek Way	End	South	0	0	0	0	5	5	Parking now permitted in this area except by hydrant
06-24-22	7:30PM-8:00PM	Corporate Dr	End	Creek Way	North	0	0	0	0	6	6	Parking now permitted in this area
06-24-22	7:30PM-8:00PM	Corporate Dr	Creek Way	Alessia Ave	North	30	0	0	38	38	8	
06-24-22	7:30PM-8:00PM	Corporate Dr	Alessia Ave	Creek Way	South	20	0	0	26	26	6	
06-24-22	7:30PM-8:00PM	Thornburn Dr	Creek Way	Lampman Ave	North	7	0	0	3	0	-7	
06-24-22	7:30PM-8:00PM	Total				253	0	2	326	246	-7	



Date	Time	Road	From	To	Side	No. of Parked Cars	No. of Illegally Parked Cars	No. of Cars Parked Within 9m of Intersection	Available Parking Spots (OLD)	Available Parking Spots (NEW)	Supply/Demand	Notes
06-24-22	8:00PM-8:30PM	Imperial Way	Upper Middle	Des Jardines Dr	West	8	0	1	33	33	25	
06-24-22	8:00PM-8:30PM	Imperial Way	Des Jardines Dr	Upper Middle	East	3	0	0	29	0	-3	
06-24-22	8:00PM-8:30PM	Tree Crt	Upper Middle	End	South	1	0	0	0	0	-1	
06-24-22	8:00PM-8:30PM	Tree Crt	End	Imperial Way	North	1	0	0	1	1	0	
06-24-22	8:00PM-8:30PM	Falconcrest Dr	Imperial Way	Silvercreek Dr	South/West	9	0	0	2	2	-7	
06-24-22	8:00PM-8:30PM	Falconcrest Dr	Silvercreek Dr	Imperial Way	East/North	5	0	0	0	0	-5	
06-24-22	8:00PM-8:30PM	Silvercreek Dr/Hobson Dr	Imperial Way	Thornburn Dr	South/West	20	0	0	28	28	8	
06-24-22	8:00PM-8:30PM	Hobson Dr/Silvercreek Dr	Thornburn Dr	Imperial Way	East/North	7	0	0	4	0	-7	
06-24-22	8:00PM-8:30PM	Ironstone Dr	Imperial Way	Appleby Line	North	0	0	0	9	9	9	
06-24-22	8:00PM-8:30PM	Ironstone Dr	Appleby Line	Imperial Way	South	3	0	0	5	0	-3	
06-24-22	8:00PM-8:30PM	McCoy Ave	Ironstone Drive	Des Jardines Dr	West	1	0	0	0	0	-1	
06-24-22	8:00PM-8:30PM	McCoy Ave	Des Jardines Dr	Ironstone Dr	East	3	0	0	3	3	0	
06-24-22	8:00PM-8:30PM	Cobra Crescent	McCoy Ave	End	North/West/South	14	0	0	11	11	-3	
06-24-22	8:00PM-8:30PM	Cobra Crescent	End	McCoy Ave	North/East/South	19	0	0	14	0	-19	Parking restricted along the inside
06-24-22	8:00PM-8:30PM	Des Jardines Dr	Cobra Crescent	Creek Way	South	13	0	0	10	9	-4	Parking restriction from Hobson Dr to Creek Way
06-24-22	8:00PM-8:30PM	Des Jardines Dr	Creek Way	Cobra Crescent	North	10	0	0	19	0	-10	-North side values combined as they were previously separate -Parking restriction from Hobson Dr to Cobra Cres
06-24-22	8:00PM-8:30PM	Creek Way	Hobson Dr	End	South/West	14	0	0	31	31	17	
06-24-22	8:00PM-8:30PM	Creek Way	End	Hobson Dr	East/North	15	0	0	5	0	-15	
06-24-22	8:00PM-8:30PM	Alessia Ave	Des Jardines Dr	Corporate Drive	West	1	0	0	8	8	7	
06-24-22	8:00PM-8:30PM	Corporate Dr	Alessia Ave	Appleby Line	North	0	0	0	0	0	0	
06-24-22	8:00PM-8:30PM	Corporate Dr	Appleby Line	Alessia Ave	South	0	0	0	0	0	0	
06-24-22	8:00PM-8:30PM	Alessia Ave	Corporate Dr	Des Jardines Dr	East	0	0	0	1	0	0	
06-24-22	8:00PM-8:30PM	Lampman Ave	Des Jardines Dr	Mainway	West/South/West	12	0	0	18	15	3	Parking restriction from Des Jardines Dr to Corporate Dr
06-24-22	8:00PM-8:30PM	Lampman Ave	Mainway	Des Jardines Dr	East/North/East	4	0	0	20	13	9	Parking restriction from Mainway to Corporate Dr
06-24-22	8:00PM-8:30PM	Porter St	Lampman Ave	Creek Way	South	10	0	0	3	3	-7	
06-24-22	8:00PM-8:30PM	Porter St	Creek Way	Lampman Ave	North	4	0	0	0	0	-4	
06-24-22	8:00PM-8:30PM	Thornburn Dr	Lampman Ave	Creek Way	South	22	0	1	5	5	-17	
06-24-22	8:00PM-8:30PM	Corporate Dr	Creek Way	End	South	0	0	0	0	5	5	Parking now permitted in this area except by hydrant
06-24-22	8:00PM-8:30PM	Corporate Dr	End	Creek Way	North	0	0	0	0	6	6	Parking now permitted in this area
06-24-22	8:00PM-8:30PM	Corporate Dr	Creek Way	Alessia Ave	North	31	0	0	38	38	7	
06-24-22	8:00PM-8:30PM	Corporate Dr	Alessia Ave	Creek Way	South	18	0	0	26	26	8	
06-24-22	8:00PM-8:30PM	Thornburn Dr	Creek Way	Lampman Ave	North	10	0	0	3	0	-10	
06-24-22	8:00PM-8:30PM	Total				258	0	2	326	246	-12	



Date	Time	Road	From	To	Side	No. of Parked Cars	No. of Illegally Parked Cars	No. of Cars Parked Within 9m of Intersection	Available Parking Spots (OLD)	Available Parking Spots (NEW)	Supply/Demand	Notes
06-24-22	8:30PM-9:00PM	Imperial Way	Upper Middle	Des Jardines Dr	West	4	0	0	33	33	29	
06-24-22	8:30PM-9:00PM	Imperial Way	Des Jardines Dr	Upper Middle	East	2	0	0	29	0	-2	
06-24-22	8:30PM-9:00PM	Tree Crt	Upper Middle	End	South	1	0	0	0	0	-1	
06-24-22	8:30PM-9:00PM	Tree Crt	End	Imperial Way	North	1	0	0	1	1	0	
06-24-22	8:30PM-9:00PM	Falconcrest Dr	Imperial Way	Silvercreek Dr	South/West	8	0	0	2	2	-6	
06-24-22	8:30PM-9:00PM	Falconcrest Dr	Silvercreek Dr	Imperial Way	East/North	4	0	0	0	0	-4	
06-24-22	8:30PM-9:00PM	Silvercreek Dr/Hobson Dr	Imperial Way	Thornburn Dr	South/West	20	0	0	28	28	8	
06-24-22	8:30PM-9:00PM	Hobson Dr/Silvercreek Dr	Thornburn Dr	Imperial Way	East/North	7	0	0	4	0	-7	
06-24-22	8:30PM-9:00PM	Ironstone Dr	Imperial Way	Appleby Line	North	0	0	0	9	9	9	
06-24-22	8:30PM-9:00PM	Ironstone Dr	Appleby Line	Imperial Way	South	3	0	0	5	0	-3	
06-24-22	8:30PM-9:00PM	McCoy Ave	Ironstone Drive	Des Jardines Dr	West	1	0	0	0	0	-1	
06-24-22	8:30PM-9:00PM	McCoy Ave	Des Jardines Dr	Ironstone Dr	East	2	0	0	3	3	1	
06-24-22	8:30PM-9:00PM	Cobra Crescent	McCoy Ave	End	North/West/South	16	0	0	11	11	-5	
06-24-22	8:30PM-9:00PM	Cobra Crescent	End	McCoy Ave	North/East/South	19	0	0	14	0	-19	Parking restricted along the inside
06-24-22	8:30PM-9:00PM	Des Jardines Dr	Cobra Crescent	Creek Way	South	15	0	0	10	9	-6	Parking restriction from Hobson Dr to Creek Way
06-24-22	8:30PM-9:00PM	Des Jardines Dr	Creek Way	Cobra Crescent	North	10	0	0	19	0	-10	-North side values combined as they were previously separate -Parking restriction from Hobson Dr to Cobra Cres
06-24-22	8:30PM-9:00PM	Creek Way	Hobson Dr	End	South/West	15	0	0	31	31	16	
06-24-22	8:30PM-9:00PM	Creek Way	End	Hobson Dr	East/North	18	0	0	5	0	-18	
06-24-22	8:30PM-9:00PM	Alessia Ave	Des Jardines Dr	Corporate Drive	West	1	0	0	8	8	7	
06-24-22	8:30PM-9:00PM	Corporate Dr	Alessia Ave	Appleby Line	North	0	0	0	0	0	0	
06-24-22	8:30PM-9:00PM	Corporate Dr	Appleby Line	Alessia Ave	South	0	0	0	0	0	0	
06-24-22	8:30PM-9:00PM	Alessia Ave	Corporate Dr	Des Jardines Dr	East	1	0	0	1	0	-1	
06-24-22	8:30PM-9:00PM	Lampman Ave	Des Jardines Dr	Mainway	West/South/West	12	0	0	18	15	3	Parking restriction from Des Jardines Dr to Corporate Dr
06-24-22	8:30PM-9:00PM	Lampman Ave	Mainway	Des Jardines Dr	East/North/East	4	0	0	20	13	9	Parking restriction from Mainway to Corporate Dr
06-24-22	8:30PM-9:00PM	Porter St	Lampman Ave	Creek Way	South	10	0	0	3	3	-7	
06-24-22	8:30PM-9:00PM	Porter St	Creek Way	Lampman Ave	North	4	0	0	0	0	-4	
06-24-22	8:30PM-9:00PM	Thornburn Dr	Lampman Ave	Creek Way	South	19	0	1	5	5	-14	
06-24-22	8:30PM-9:00PM	Corporate Dr	Creek Way	End	South	0	0	0	0	5	5	Parking now permitted in this area except by hydrant
06-24-22	8:30PM-9:00PM	Corporate Dr	End	Creek Way	North	0	0	0	0	6	6	Parking now permitted in this area
06-24-22	8:30PM-9:00PM	Corporate Dr	Creek Way	Alessia Ave	North	32	0	0	38	38	6	
06-24-22	8:30PM-9:00PM	Corporate Dr	Alessia Ave	Creek Way	South	18	0	0	26	26	8	
06-24-22	8:30PM-9:00PM	Thornburn Dr	Creek Way	Lampman Ave	North	8	0	0	3	0	-8	
06-24-22	8:30PM-9:00PM	Total				255	0	1	326	246	-9	

# F

## Appendix F – All-Way Stop Warrants



Engineering  
for **people**



## MULTIWAY STOP WARRANT

Location:

Date:  Completed By:

<b>1) TRAFFIC CONTROL</b> Where traffic control signals are warranted and urgently needed, the multiway stop is an interim measure that can be installed quickly to control traffic while arrangements are being made for the traffic control signal installation.	<input type="checkbox"/> YES	<input checked="" type="checkbox"/> NO
---	------------------------------	--

<b>2) RESIDENTIAL CRITERIA</b> Traffic volume warrants to be reduced to the residential values if ALL of the following are met:		
a) All approaches have residential frontage with existing speed limits of 50km/h or less.	<input type="checkbox"/> YES	<input type="checkbox"/> NO
b) All approaches are classified or function as collector roadways.	<input type="checkbox"/> YES	<input checked="" type="checkbox"/> NO
c) No existing traffic control signal or stop sign is located on either of the major approaches within a distance of 250 meters.	<input type="checkbox"/> YES	<input checked="" type="checkbox"/> NO
d) Approaches extend a minimum of 250 meters away from the	<input type="checkbox"/> YES	<input type="checkbox"/> NO
e) Installation of a multiway stop is compatible with street layout and traffic circulation needs for the residential area.	<input type="checkbox"/> YES	<input type="checkbox"/> NO

<b>3) TRAFFIC VOLUMES</b> <b>PART A:</b> Total vehicular volume entering the intersection from all approaches must average 300 vehicles per hour for any 8 hours of any average day.  <b>PART B:</b> Total and vehicular and pedestrian volume entering the intersection from the minor street must average 100 per hour for the same 8 hours.	FULL	RESIDENTIAL
	$\frac{45}{300} = 15 \%$	$\frac{\quad}{180} = \%$
	$\frac{29}{100} = 29 \%$	$\frac{\quad}{60} = \%$

<b>4) COLLISION HISTORY</b> 3 or more reported collisions of types preventable by stop signs, within a 12 month time period. <b>OR</b> 5 or more reported collisions of types preventable by stop signs, within a 36 month time period with satisfactory observance and enforcement of less restrictive control.	<input type="checkbox"/> YES	<input checked="" type="checkbox"/> NO
	<input type="checkbox"/> YES	<input checked="" type="checkbox"/> NO

Please see reverse side...

<b>5) VISIBILITY</b> The minimum stopping sight distance at this intersection is less than the applicable criteria as specified in the Sight Distance Requirements Table. (Refer to Table 1.0)	<input type="checkbox"/> YES	<input checked="" type="checkbox"/> NO
---	------------------------------	--

Table 1.0 Sight Distance Requirement Table

DESIGN SPEED (km/h) (Of Street To Be Entered)	MINIMUM STOPPING SIGHT DISTANCE (m) (For Vehicle On Street Being Entered)
80	115
70	95
60	75
50	60
40	45

These values are developed from T.A.C (Transportation Association Of Canada) Guidelines. Due to the number of variables in the field, the final decision on adequate guidelines will be the responsibility of the Director of Transportation or designate.

<b><u>MULTIWAY STOP SUMMARY</u></b>	
Section #1: _____ % Section #2: _____ % Section #3: <u>15</u> % Section #4: _____ % Section #5: _____ %	MULTIWAY STOP WARRANTED?  <input type="checkbox"/> YES <input checked="" type="checkbox"/> NO
<p><b>NOTE:</b> ONE OF SECTIONS 1,3,4 and 5 MUST BE FULFILLED 100% IN ORDER TO SATISFY THE MULTIWAY STOP WARRANT. THE LOWEST PERCENTAGE IN EACH SECTION GOVERNS.</p>	

<b>COMMENTS:</b>

Resident Request <input type="checkbox"/>	Committee/Council Request <input type="checkbox"/>	Other <input type="checkbox"/>
Date Of Survey:(DD/MM/YY) _____	Date of Request:(DD/MM/YY) _____	
DA Report Required <input type="checkbox"/> YES <input type="checkbox"/> NO		
If YES: Report Date:(DD/MM/YY) _____	Report #: _____	
Author: _____	Date of Council Approval:(DD/MM/YY) _____	

### All-Way Stop Warrant: Local Road

**Conditions (All three apply)**

<b>A. Total vehicle volume on all intersection approaches exceeds 200 vehicles per hour for each of the highest four hours of the day</b>	<b>NO</b>
<b>B. The combined vehicle and pedestrian volume on the minor street exceeds 75 units per hour (all vehicles plus pedestrians wishing to enter the intersection) for each of the same four hours as the total volume.</b>	<b>NO</b>
<b>C. The volume split does not exceed 70/30 (that is the minor street must not be less than 30% of the total volume entering the intersection) as measured over the entire eight-hour count period. (1) (2)</b>	<b>Yes</b>
<b>All-way Stop Control Warranted?</b>	<b>NO</b>

**Notes:**

(1) Volume on the major street is defined as vehicles only. Volume on the minor street includes all vehicles plus any pedestrians wishing to cross the major roadway.

(2) For three-legged intersections a volume split of 75/25 is permissible.

**All-Way Stop Warrant: Local Road**

<b>Condition A - All approaches</b>		
	Vehicles	Total >200 vehicles
07:00-08:00	33	NO
08:00-09:00	39	NO
11:00-12:00	36	NO
12:00-13:00	37	NO
13:00-14:00	49	NO
15:00-16:00	54	NO
16:00-17:00	64	NO
17:00-18:00	45	NO

<b>Condition B - Minor Road</b>		
	Vehicles/Pedestrians	Total >75 vehicles
07:00-08:00	17	NO
08:00-09:00	23	NO
11:00-12:00	24	NO
12:00-13:00	24	NO
13:00-14:00	30	NO
15:00-16:00	33	NO
16:00-17:00	41	NO
17:00-18:00	36	NO

<b>Condition C - Major/Minor Split (75/25)</b>		
Major Road	Minor Road	Total
208	149	357
58%	42%	100%

Major Road	Creek Way	Runs E/W
Minor Road	Corporate Drive	Runs N/S



## MULTIWAY STOP WARRANT

Location:

Date:  Completed By:

<b>1) TRAFFIC CONTROL</b> Where traffic control signals are warranted and urgently needed, the multiway stop is an interim measure that can be installed quickly to control traffic while arrangements are being made for the traffic control signal installation.	<input type="checkbox"/> YES	<input checked="" type="checkbox"/> NO
---	------------------------------	--

<b>2) RESIDENTIAL CRITERIA</b> Traffic volume warrants to be reduced to the residential values if ALL of the following are met:		
a) All approaches have residential frontage with existing speed limits of 50km/h or less.	<input type="checkbox"/> YES	<input type="checkbox"/> NO
b) All approaches are classified or function as collector roadways.	<input type="checkbox"/> YES	<input checked="" type="checkbox"/> NO
c) No existing traffic control signal or stop sign is located on either of the major approaches within a distance of 250 meters.	<input type="checkbox"/> YES	<input checked="" type="checkbox"/> NO
d) Approaches extend a minimum of 250 meters away from the	<input type="checkbox"/> YES	<input type="checkbox"/> NO
e) Installation of a multiway stop is compatible with street layout and traffic circulation needs for the residential area.	<input type="checkbox"/> YES	<input type="checkbox"/> NO

<b>3) TRAFFIC VOLUMES</b> <b>PART A:</b> Total vehicular volume entering the intersection from all approaches must average 300 vehicles per hour for any 8 hours of any average day.  <b>PART B:</b> Total and vehicular and pedestrian volume entering the intersection from the minor street must average 100 per hour for the same 8 hours.	<b>FULL</b>	<b>RESIDENTIAL</b>
	$\frac{88}{300} = 29.3 \%$	$\frac{\quad}{180} = \quad \%$
	$\frac{24}{100} = 24 \%$	$\frac{\quad}{60} = \quad \%$

<b>4) COLLISION HISTORY</b> 3 or more reported collisions of types preventable by stop signs, within a 12 month time period. <b>OR</b> 5 or more reported collisions of types preventable by stop signs, within a 36 month time period with satisfactory observance and enforcement of less restrictive control.	<input type="checkbox"/> YES	<input checked="" type="checkbox"/> NO
	<input type="checkbox"/> YES	<input checked="" type="checkbox"/> NO

Please see reverse side...

<b>5) VISIBILITY</b> The minimum stopping sight distance at this intersection is less than the applicable criteria as specified in the Sight Distance Requirements Table. (Refer to Table 1.0)	<input type="checkbox"/> YES	<input checked="" type="checkbox"/> NO
---	------------------------------	--

Table 1.0 Sight Distance Requirement Table

DESIGN SPEED (km/h) (Of Street To Be Entered)	MINIMUM STOPPING SIGHT DISTANCE (m) (For Vehicle On Street Being Entered)
80	115
70	95
60	75
50	60
40	45

These values are developed from T.A.C (Transportation Association Of Canada) Guidelines. Due to the number of variables in the field, the final decision on adequate guidelines will be the responsibility of the Director of Transportation or designate.

<b><u>MULTIWAY STOP SUMMARY</u></b>	
Section #1: _____% Section #2: _____% Section #3: <u>24</u> % Section #4: _____% Section #5: _____%	MULTIWAY STOP WARRANTED?  <input type="checkbox"/> YES <input checked="" type="checkbox"/> NO
<b>NOTE: ONE OF SECTIONS 1,3,4 and 5 MUST BE FULFILLED 100% IN ORDER TO SATISFY THE MULTIWAY STOP WARRANT. THE LOWEST PERCENTAGE IN EACH SECTION GOVERNS.</b>	

<b>COMMENTS:</b>

Resident Request <input type="checkbox"/>	Committee/Council Request <input type="checkbox"/>	Other <input type="checkbox"/>
Date Of Survey:(DD/MM/YY) _____	Date of Request:(DD/MM/YY) _____	
DA Report Required <input type="checkbox"/> YES <input type="checkbox"/> NO		
If YES: Report Date:(DD/MM/YY) _____	Report #: _____	
Author: _____	Date of Council Approval:(DD/MM/YY) _____	



### All-Way Stop Warrant: Local Road

**Conditions (All three apply)**

<b>A. Total vehicle volume on all intersection approaches exceeds 200 vehicles per hour for each of the highest four hours of the day</b>	<b>NO</b>
<b>B. The combined vehicle and pedestrian volume on the minor street exceeds 75 units per hour (all vehicles plus pedestrians wishing to enter the intersection) for each of the same four hours as the total volume.</b>	<b>NO</b>
<b>C. The volume split does not exceed 70/30 (that is the minor street must not be less than 30% of the total volume entering the intersection) as measured over the entire eight-hour count period. (1) (2)</b>	<b>YES</b>
<b>All-way Stop Control Warranted?</b>	<b>NO</b>

**Notes:**

(1) Volume on the major street is defined as vehicles only. Volume on the minor street includes all vehicles plus any pedestrians wishing to cross the major roadway.

(2) For three-legged intersections a volume split of 75/25 is permissible.

**All-Way Stop Warrant: Local Road**

<b>Condition A - All approaches</b>		
	Vehicles	Total >200 vehicles
07:00-08:00	49	NO
08:00-09:00	112	NO
11:00-12:00	62	NO
12:00-13:00	70	NO
13:00-14:00	62	NO
15:00-16:00	112	NO
16:00-17:00	115	NO
17:00-18:00	121	NO

<b>Condition B - Minor Road</b>		
	Vehicles/Pedestrians	Total >75 vehicles
07:00-08:00	6	NO
08:00-09:00	31	NO
11:00-12:00	16	NO
12:00-13:00	18	NO
13:00-14:00	18	NO
15:00-16:00	30	NO
16:00-17:00	34	NO
17:00-18:00	33	NO

<b>Condition C - Major/Minor Split (75/25)</b>		
Major Road	Minor Road	Total
525	178	703
75%	25%	100%

Major Road Des Jadies Drive  
 Minor Road Lampman Avenue

runs E/W  
 runs N/S



## MULTIWAY STOP WARRANT

Location:

Date:  Completed By:

<b>1) TRAFFIC CONTROL</b> Where traffic control signals are warranted and urgently needed, the multiway stop is an interim measure that can be installed quickly to control traffic while arrangements are being made for the traffic control signal installation.	<input type="checkbox"/> YES	<input checked="" type="checkbox"/> NO
---	------------------------------	--

<b>2) RESIDENTIAL CRITERIA</b> Traffic volume warrants to be reduced to the residential values if ALL of the following are met:		
a) All approaches have residential frontage with existing speed limits of 50km/h or less.	<input type="checkbox"/> YES	<input type="checkbox"/> NO
b) All approaches are classified or function as collector roadways.	<input type="checkbox"/> YES	<input type="checkbox"/> NO
c) No existing traffic control signal or stop sign is located on either of the major approaches within a distance of 250 meters.	<input type="checkbox"/> YES	<input checked="" type="checkbox"/> NO
d) Approaches extend a minimum of 250 meters away from the	<input type="checkbox"/> YES	<input checked="" type="checkbox"/> NO
e) Installation of a multiway stop is compatible with street layout and traffic circulation needs for the residential area.	<input type="checkbox"/> YES	<input type="checkbox"/> NO

<b>3) TRAFFIC VOLUMES</b> <b>PART A:</b> Total vehicular volume entering the intersection from all approaches must average 300 vehicles per hour for any 8 hours of any average day.  <b>PART B:</b> Total and vehicular and pedestrian volume entering the intersection from the minor street must average 100 per hour for the same 8 hours.	FULL	RESIDENTIAL
	$\frac{54}{300} = 18 \%$	$\frac{\quad}{180} = \%$
	$\frac{28}{100} = 28 \%$	$\frac{\quad}{60} = \%$

<b>4) COLLISION HISTORY</b> 3 or more reported collisions of types preventable by stop signs, within a 12 month time period. <b>OR</b> 5 or more reported collisions of types preventable by stop signs, within a 36 month time period with satisfactory observance and enforcement of less restrictive control.	<input type="checkbox"/> YES	<input checked="" type="checkbox"/> NO
	<input type="checkbox"/> YES	<input checked="" type="checkbox"/> NO

Please see reverse side...

<b>5) VISIBILITY</b> The minimum stopping sight distance at this intersection is less than the applicable criteria as specified in the Sight Distance Requirements Table. (Refer to Table 1.0)	<input type="checkbox"/> YES	<input checked="" type="checkbox"/> NO
---	------------------------------	--

Table 1.0 Sight Distance Requirement Table

DESIGN SPEED (km/h) (Of Street To Be Entered)	MINIMUM STOPPING SIGHT DISTANCE (m) (For Vehicle On Street Being Entered)
80	115
70	95
60	75
50	60
40	45

These values are developed from T.A.C (Transportation Association Of Canada) Guidelines. Due to the number of variables in the field, the final decision on adequate guidelines will be the responsibility of the Director of Transportation or designate.

<b><u>MULTIWAY STOP SUMMARY</u></b>	
Section #1: _____% Section #2: _____% Section #3: <u>18</u> % Section #4: _____% Section #5: _____%	MULTIWAY STOP WARRANTED?  <input type="checkbox"/> YES <input checked="" type="checkbox"/> NO
<p><b>NOTE:</b> ONE OF SECTIONS 1,3,4 and 5 MUST BE FULFILLED 100% IN ORDER TO SATISFY THE MULTIWAY STOP WARRANT. THE LOWEST PERCENTAGE IN EACH SECTION GOVERNS.</p>	

<b>COMMENTS:</b>

Resident Request <input type="checkbox"/>	Committee/Council Request <input type="checkbox"/>	Other <input type="checkbox"/>
Date Of Survey:(DD/MM/YY) _____	Date of Request:(DD/MM/YY) _____	
DA Report Required <input type="checkbox"/> YES <input type="checkbox"/> NO		
If YES: Report Date:(DD/MM/YY) _____	Report #: _____	
Author: _____	Date of Council Approval:(DD/MM/YY) _____	

### All-Way Stop Warrant: Local Road

**Conditions (All three apply)**

<b>A. Total vehicle volume on all intersection approaches exceeds 200 vehicles per hour for each of the highest four hours of the day</b>	NO
<b>B. The combined vehicle and pedestrian volume on the minor street exceeds 75 units per hour (all vehicles plus pedestrians wishing to enter the intersection) for each of the same four hours as the total volume.</b>	NO
<b>C. The volume split does not exceed 70/30 (that is the minor street must not be less than 30% of the total volume entering the intersection) as measured over the entire eight-hour count period. (1) (2)</b>	YES
<b>All-way Stop Control Warranted?</b>	NO

**Notes:**

(1) Volume on the major street is defined as vehicles only. Volume on the minor street includes all vehicles plus any pedestrians wishing to cross the major roadway.

(2) For three-legged intersections a volume split of 75/25 is permissible.

**All-Way Stop Warrant: Local Road**

<b>Condition A - All approaches</b>		
	Vehicles	Total >200 vehicles
07:00-08:00	41	NO
08:00-09:00	60	NO
11:00-12:00	40	NO
12:00-13:00	49	NO
13:00-14:00	32	NO
15:00-16:00	53	NO
16:00-17:00	69	NO
17:00-18:00	85	NO

<b>Condition B - Minor Road</b>		
	Vehicles/Pedestrian	Total >75 vehicles
07:00-08:00	22	NO
08:00-09:00	31	NO
11:00-12:00	33	NO
12:00-13:00	23	NO
13:00-14:00	13	NO
15:00-16:00	25	NO
16:00-17:00	32	NO
17:00-18:00	47	NO

<b>Condition C - Major/Minor Split (70/30)</b>		
Major Road	Minor Road	Total
319	226	545
59%	41%	100%



## MULTIWAY STOP WARRANT

Location:

Date:  Completed By:

<b>1) TRAFFIC CONTROL</b> Where traffic control signals are warranted and urgently needed, the multiway stop is an interim measure that can be installed quickly to control traffic while arrangements are being made for the traffic control signal installation.	<input type="checkbox"/> YES	<input checked="" type="checkbox"/> NO
---	------------------------------	--

<b>2) RESIDENTIAL CRITERIA</b> Traffic volume warrants to be reduced to the residential values if ALL of the following are met:		
a) All approaches have residential frontage with existing speed limits of 50km/h or less.	<input type="checkbox"/> YES	<input type="checkbox"/> NO
b) All approaches are classified or function as collector roadways.	<input type="checkbox"/> YES	<input checked="" type="checkbox"/> NO
c) No existing traffic control signal or stop sign is located on either of the major approaches within a distance of 250 meters.	<input type="checkbox"/> YES	<input checked="" type="checkbox"/> NO
d) Approaches extend a minimum of 250 meters away from the	<input type="checkbox"/> YES	<input type="checkbox"/> NO
e) Installation of a multiway stop is compatible with street layout and traffic circulation needs for the residential area.	<input type="checkbox"/> YES	<input type="checkbox"/> NO

<b>3) TRAFFIC VOLUMES</b> <b>PART A:</b> Total vehicular volume entering the intersection from all approaches must average 300 vehicles per hour for any 8 hours of any average day.  <b>PART B:</b> Total and vehicular and pedestrian volume entering the intersection from the minor street must average 100 per hour for the same 8 hours.	FULL	RESIDENTIAL
	$\frac{32}{300} = 11 \%$	$\frac{\quad}{180} = \%$
	$\frac{25}{100} = 25 \%$	$\frac{\quad}{60} = \%$

<b>4) COLLISION HISTORY</b> 3 or more reported collisions of types preventable by stop signs, within a 12 month time period. <b>OR</b> 5 or more reported collisions of types preventable by stop signs, within a 36 month time period with satisfactory observance and enforcement of less restrictive control.	<input type="checkbox"/> YES	<input checked="" type="checkbox"/> NO
	<input type="checkbox"/> YES	<input checked="" type="checkbox"/> NO

Please see reverse side...

<b>5) VISIBILITY</b> The minimum stopping sight distance at this intersection is less than the applicable criteria as specified in the Sight Distance Requirements Table. (Refer to Table 1.0)	<input type="checkbox"/> YES	<input checked="" type="checkbox"/> NO
---	------------------------------	--

Table 1.0 Sight Distance Requirement Table

DESIGN SPEED (km/h) (Of Street To Be Entered)	MINIMUM STOPPING SIGHT DISTANCE (m) (For Vehicle On Street Being Entered)
80	115
70	95
60	75
50	60
40	45

These values are developed from T.A.C (Transportation Association Of Canada) Guidelines. Due to the number of variables in the field, the final decision on adequate guidelines will be the responsibility of the Director of Transportation or designate.
--

<b><u>MULTIWAY STOP SUMMARY</u></b>	
Section #1: _____% Section #2: _____% Section #3: <u>11</u> _____% Section #4: _____% Section #5: _____%	MULTIWAY STOP WARRANTED?  <input type="checkbox"/> YES <input checked="" type="checkbox"/> NO
<b>NOTE: ONE OF SECTIONS 1,3,4 and 5 MUST BE FULFILLED 100% IN ORDER TO SATISFY THE MULTIWAY STOP WARRANT. THE LOWEST PERCENTAGE IN EACH SECTION GOVERNS.</b>	

<b>COMMENTS:</b>    
----------------------------------

Resident Request <input type="checkbox"/>	Committee/Council Request <input type="checkbox"/>	Other <input type="checkbox"/>
Date Of Survey:(DD/MM/YY) _____	Date of Request:(DD/MM/YY) _____	
DA Report Required <input type="checkbox"/> YES <input type="checkbox"/> NO		
If YES: Report Date:(DD/MM/YY) _____	Report #: _____	
Author: _____	Date of Council Approval:(DD/MM/YY) _____	



### All-Way Stop Warrant: Local Road

**Conditions (All three apply)**

<b>A. Total vehicle volume on all intersection approaches exceeds 200 vehicles per hour for each of the highest four hours of the day</b>	NO
<b>B. The combined vehicle and pedestrian volume on the minor street exceeds 75 units per hour (all vehicles plus pedestrians wishing to enter the intersection) for each of the same four hours as the total volume.</b>	NO
<b>C. The volume split does not exceed 70/30 (that is the minor street must not be less than 30% of the total volume entering the intersection) as measured over the entire eight-hour count period. (1) (2)</b>	YES
<b>All-way Stop Control Warranted?</b>	NO

**Notes:**

(1) Volume on the major street is defined as vehicles only. Volume on the minor street includes all vehicles plus any pedestrians wishing to cross the major roadway.

(2) For three-legged intersections a volume split of 75/25 is permissible.

**All-Way Stop Warrant: Local Road**

<b>Condition A - All approaches</b>		
	Vehicles	Total >200 vehicles
07:00-08:00	24	NO
08:00-09:00	35	NO
11:00-12:00	25	NO
12:00-13:00	27	NO
13:00-15:00	27	NO
15:00-16:00	32	NO
16:00-17:00	34	NO
17:00-18:00	49	NO

<b>Condition B - Minor Road</b>		
	Vehicles/Pedestrian	Total >75 vehicles
07:00-08:00	28	NO
08:00-09:00	48	NO
11:00-12:00	7	NO
12:00-13:00	17	NO
13:00-15:00	27	NO
15:00-16:00	18	NO
16:00-17:00	24	NO
17:00-18:00	34	NO

<b>Condition C - Major/Minor Split (75/25)</b>		
Major Road	Minor Road	Total
168	203	371
45%	55%	100%



## MULTIWAY STOP WARRANT

Location:

Date:  Completed By:

<b>1) TRAFFIC CONTROL</b> Where traffic control signals are warranted and urgently needed, the multiway stop is an interim measure that can be installed quickly to control traffic while arrangements are being made for the traffic control signal installation.	<input type="checkbox"/> YES	<input checked="" type="checkbox"/> NO
---	------------------------------	--

<b>2) RESIDENTIAL CRITERIA</b> Traffic volume warrants to be reduced to the residential values if ALL of the following are met:		
a) All approaches have residential frontage with existing speed limits of 50km/h or less.	<input type="checkbox"/> YES	<input type="checkbox"/> NO
b) All approaches are classified or function as collector roadways.	<input type="checkbox"/> YES	<input checked="" type="checkbox"/> NO
c) No existing traffic control signal or stop sign is located on either of the major approaches within a distance of 250 meters.	<input type="checkbox"/> YES	<input checked="" type="checkbox"/> NO
d) Approaches extend a minimum of 250 meters away from the	<input type="checkbox"/> YES	<input type="checkbox"/> NO
e) Installation of a multiway stop is compatible with street layout and traffic circulation needs for the residential area.	<input type="checkbox"/> YES	<input type="checkbox"/> NO

<b>3) TRAFFIC VOLUMES</b> <b>PART A:</b> Total vehicular volume entering the intersection from all approaches must average 300 vehicles per hour for any 8 hours of any average day.  <b>PART B:</b> Total and vehicular and pedestrian volume entering the intersection from the minor street must average 100 per hour for the same 8 hours.	FULL	RESIDENTIAL
	$\frac{15}{300} = 5 \%$	$\frac{\quad}{180} = \%$
	$\frac{12}{100} = 12 \%$	$\frac{\quad}{60} = \%$

<b>4) COLLISION HISTORY</b> 3 or more reported collisions of types preventable by stop signs, within a 12 month time period. <b>OR</b> 5 or more reported collisions of types preventable by stop signs, within a 36 month time period with satisfactory observance and enforcement of less restrictive control.	<input type="checkbox"/> YES	<input checked="" type="checkbox"/> NO
	<input type="checkbox"/> YES	<input checked="" type="checkbox"/> NO

Please see reverse side...

<b>5) VISIBILITY</b> The minimum stopping sight distance at this intersection is less than the applicable criteria as specified in the Sight Distance Requirements Table. (Refer to Table 1.0)	<input type="checkbox"/> YES	<input checked="" type="checkbox"/> NO
---	------------------------------	--

Table 1.0 Sight Distance Requirement Table

DESIGN SPEED (km/h) (Of Street To Be Entered)	MINIMUM STOPPING SIGHT DISTANCE (m) (For Vehicle On Street Being Entered)
80	115
70	95
60	75
50	60
40	45

These values are developed from T.A.C (Transportation Association Of Canada) Guidelines. Due to the number of variables in the field, the final decision on adequate guidelines will be the responsibility of the Director of Transportation or designate.

<b><u>MULTIWAY STOP SUMMARY</u></b>	
Section #1: _____% Section #2: _____% Section #3: <u>5</u> _____% Section #4: _____% Section #5: _____%	MULTIWAY STOP WARRANTED?  <input type="checkbox"/> YES <input checked="" type="checkbox"/> NO
NOTE: ONE OF SECTIONS 1,3,4 and 5 MUST BE FULFILLED 100% IN ORDER TO SATISFY THE MULTIWAY STOP WARRANT. THE LOWEST PERCENTAGE IN EACH SECTION GOVERNS.	

<b>COMMENTS:</b>     
--------------------------------------

Resident Request <input type="checkbox"/>	Committee/Council Request <input type="checkbox"/>	Other <input type="checkbox"/>
Date Of Survey:(DD/MM/YY) _____	Date of Request:(DD/MM/YY) _____	
DA Report Required <input type="checkbox"/> YES <input type="checkbox"/> NO		
If YES: Report Date:(DD/MM/YY) _____	Report #: _____	
Author: _____	Date of Council Approval:(DD/MM/YY) _____	

### All-Way Stop Warrant: Local Road

#### Conditions (All three apply)

A. Total vehicle volume on all intersection approaches exceeds 200 vehicles per hour for each of the highest four hours of the day	NO
B. The combined vehicle and pedestrian volume on the minor street exceeds 75 units per hour (all vehicles plus pedestrians wishing to enter the intersection) for each of the same four hours as the total volume.	NO
C. The volume split does not exceed 70/30 (that is the minor street must not be less than 30% of the total volume entering the intersection) as measured over the entire eight-hour count period. (1) (2)	YES
All-way Stop Control Warranted?	NO

#### Notes:

(1) Volume on the major street is defined as vehicles only. Volume on the minor street includes all vehicles plus any pedestrians wishing to cross the major roadway.

(2) For three-legged intersections a volume split of 75/25 is permissible.

**All-Way Stop Warrant: Local Road**

<b>Condition A - All approaches</b>		
	Vehicles	Total >200 vehicles
07:00-08:00	10	NO
08:00-09:00	17	NO
11:00-12:00	16	NO
12:00-13:00	8	NO
13:00-15:00	15	NO
15:00-16:00	23	NO
16:00-17:00	18	NO
17:00-18:00	16	NO

<b>Condition B - Minor Road</b>		
	Vehicles/Pedestrians	Total >75 vehicles
07:00-08:00	20	NO
08:00-09:00	17	NO
11:00-12:00	11	NO
12:00-13:00	9	NO
13:00-15:00	12	NO
15:00-16:00	11	NO
16:00-17:00	9	NO
17:00-18:00	14	NO

<b>Condition C - Major/Minor Split (75/25)</b>		
Major Road	Minor Road	Total
40	92	132
30%	70%	100%

# G

## Appendix G – Traffic Calming Warrants



Engineering  
for **people**

**Traffic Calming Technical Warrant Criteria**

**Ironstone Drive**

1	The 85th percentile speed must be greater than 10 km/h over the 40 km/h speed limit	43 km/h EB and 43 km/h WB	No
2	More than 5% of the total traffic on the street must be travelling more than 15 km/h over the 40 km/h speed limit	5% of total traffic travelling 7 km/h over the 40 km/h speed limit	No
3	The average annual daily traffic volume must be at least 1500 vehicles a day for a local street	ATR counts -2277	Yes
4	Through traffic must be more than 15% of the total volume of traffic on a local street	16% in the AM; 42% in the PM	Yes
5	Pedestrian or cyclist generators (school, playground, seniors residence, multi-use pathway crossing, official cycle route, transit hub exist on street that creates higher than average pedestrian/cyclist activity.	Senior's apartment	Yes
6	No continuous sidewalk on at least one side of the street	Sidewalk on both sides	No
Total			Yes



**Traffic Calming Technical Warrant Criteria**

**Imperial Way**

1	The 85th percentile speed must be greater than 10 km/h over the 40 km/h speed limit	45 km/h and 46 km/h north of Ironstone Drive; 39 km/h and 40 km/h south of Ironstone Drive.	No
2	More than 5% of the total traffic on the street must be travelling more than 15 km/h over the 40 km/h speed limit	5% of total traffic travelling 10 km/h over the 40 km/h speed limit north of Ironstone Drive and travelling 6 km/h over the 40 km/h speed limit south of Ironstone Drive	No
3	The average annual daily traffic volume must be at least 1500 vehicles a day for a local street	ATR counts - 2057 and 1262	Yes
4	Through traffic must be more than 15% of the total volume of traffic on a local street	13% in the AM (OD study); 11% in the PM (OD study)	No
5	Pedestrian or cyclist generators (school, playground, seniors residence, multi-use pathway crossing, official cycle route, transit hub exist on street that creates higher than average pedestrian/cyclist activity.	Des Jardines Park	Yes
6	No continuous sidewalk on at least one side of the street	Sidewalk on both sides	No
<b>Total</b>			No

**Traffic Calming Technical Warrant Criteria**

**Des Jardines Drive**

1	The 85th percentile speed must be greater than 10 km/h over the 40 km/h speed limit	43 km/h EB and 42 km/h WB	No
2	More than 5% of the total traffic on the street must be travelling more than 15 km/h over the 40 km/h speed limit	5% of total traffic travelling 7 km/h over the 40 km/h speed limit	No
3	The average annual daily traffic volume must be at least 1500 vehicles a day for a local street	ATR counts - 679	No
4	Through traffic must be more than 15% of the total volume of traffic on a local street	Unknown	Unknown
5	Pedestrian or cyclist generators (school, playground, seniors residence, multi-use pathway crossing, official cycle route, transit hub exist on street that creates higher than average pedestrian/cyclist activity.	Des Jardines Park	Yes
6	No continuous sidewalk on at least one side of the street	Sidewalk on one side	No
Total			Yes

# H

## Appendix H – Field Investigation Observations



Engineering  
for **people**

# Legend



V – Visibility/accessibility issues due to overgrown vegetation (Signs or walkways)



Arrows represent area where vegetation encroaches onto sidewalk/walkways/paths V  $\longleftrightarrow$



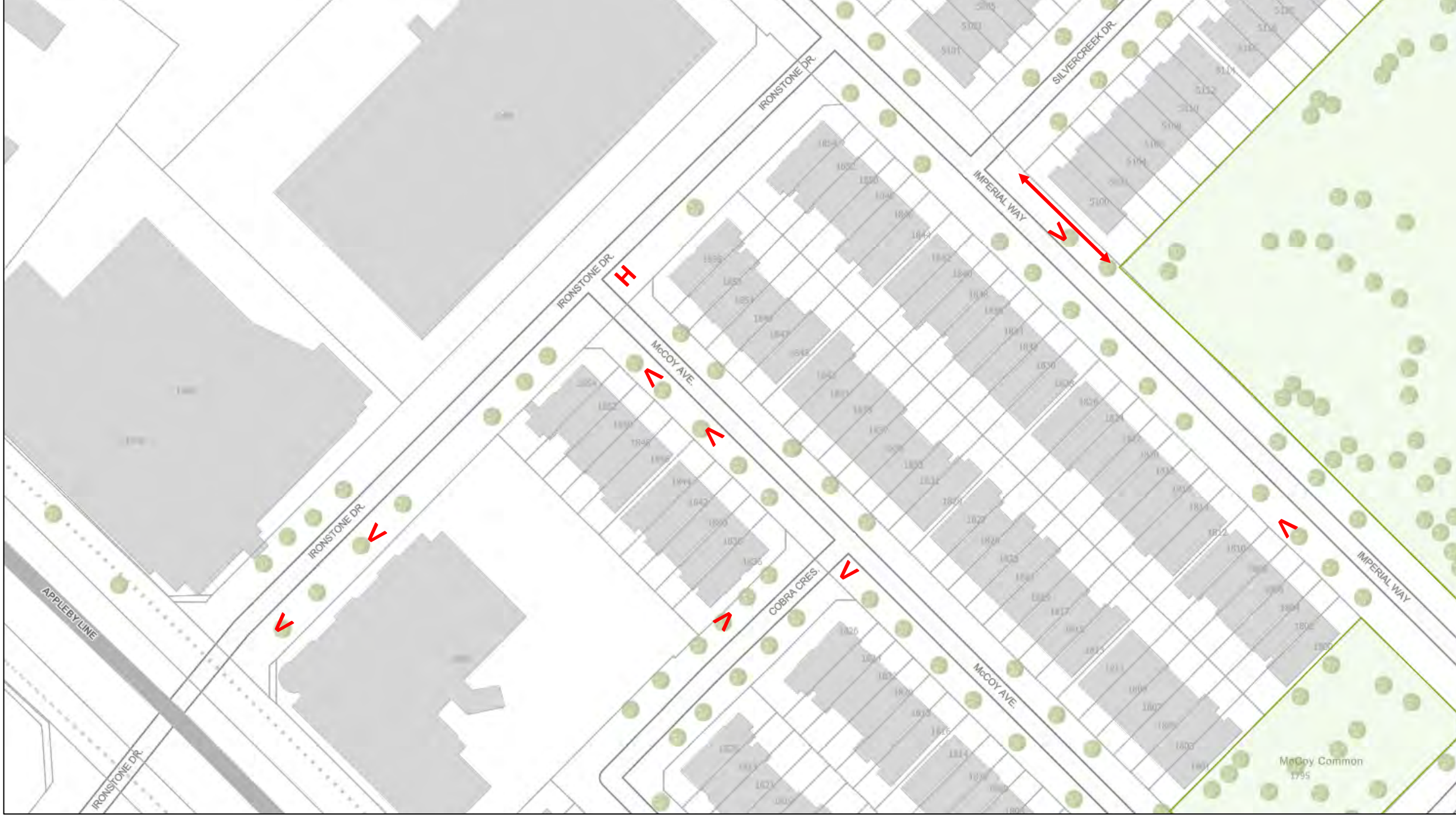
H – Stop sign posted too high (in accordance with OTM Book 5)



F – Faded markings/signs



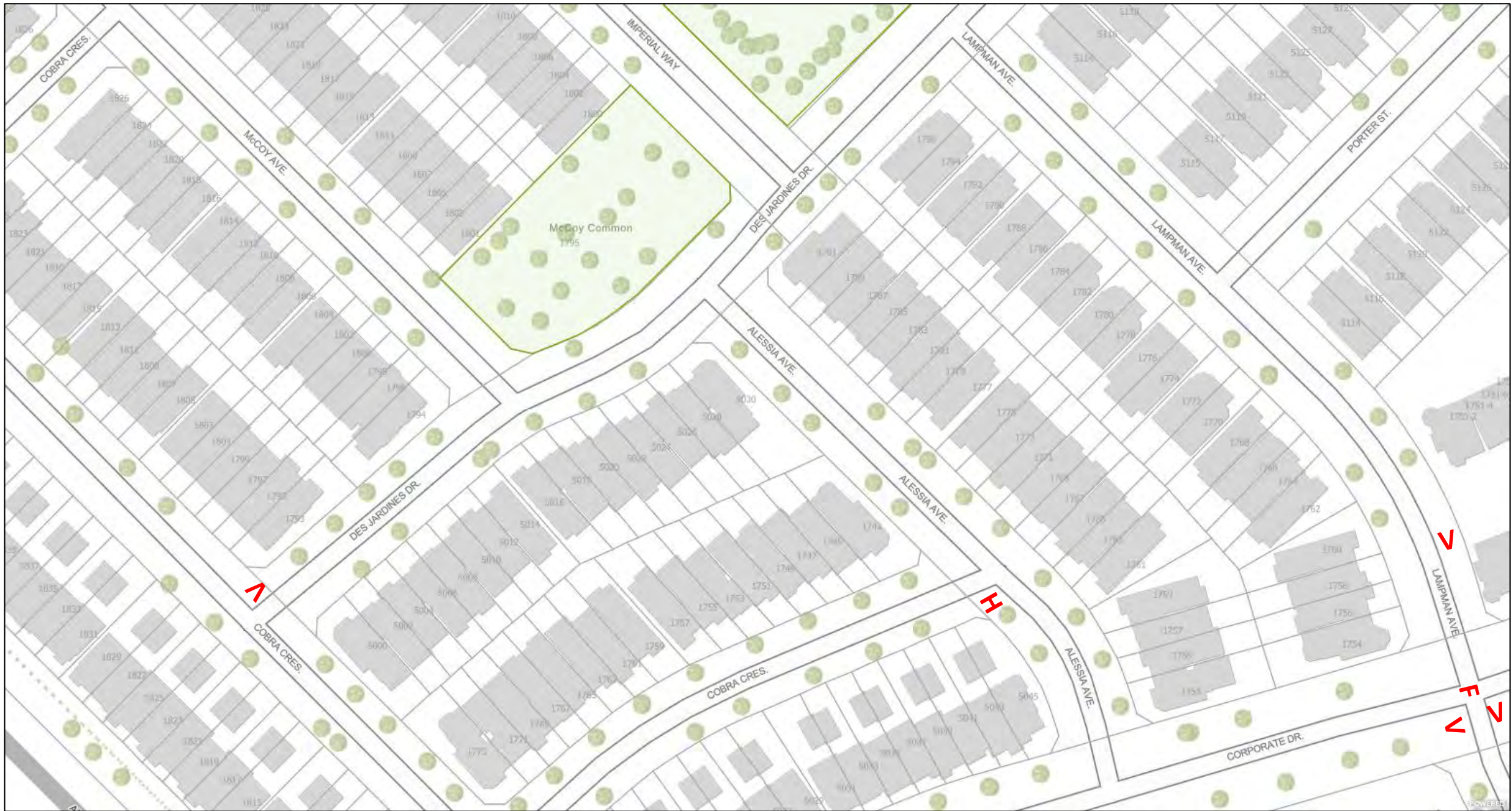




H

McCoy Common  
1795





COBRA CRES.

MCCOY AVE.

IMPERIAL WAY

LAMPMAN AVE.

PORTER ST.

McCoy Common  
1795

DES JARDINES DR.

LAMPMAN AVE.

ALESSIA AVE.

ALESSIA AVE.

DES JARDINES DR.

COBRA CRES.

H

COBRA CRES.

ALESSIA AVE.

LAMPMAN AVE.

CORPORATE DR.





COBRA CRES.

COBRA CRES.

ALESIA AVE.

CORPORATE DR.

APPLEBYLINE

CORPORATE DR.

CORPORATE DR.

CORPORATE DR.

APPLEBYLINE

1785  
1782  
1778  
1775  
1772  
1768  
1765  
1762  
1758  
1755  
1752  
1748  
1745  
1742  
1738  
1735  
1732  
1728  
1725  
1722  
1718  
1715  
1712  
1708  
1705  
1702  
1698  
1695  
1692  
1688  
1685  
1682  
1678  
1675  
1672  
1668  
1665  
1662  
1658  
1655  
1652  
1648  
1645  
1642  
1638  
1635  
1632  
1628  
1625  
1622  
1618  
1615  
1612  
1608  
1605  
1602  
1598  
1595  
1592  
1588  
1585  
1582  
1578  
1575  
1572  
1568  
1565  
1562  
1558  
1555  
1552  
1548  
1545  
1542  
1538  
1535  
1532  
1528  
1525  
1522  
1518  
1515  
1512  
1508  
1505  
1502  
1498  
1495  
1492  
1488  
1485  
1482  
1478  
1475  
1472  
1468  
1465  
1462  
1458  
1455  
1452  
1448  
1445  
1442  
1438  
1435  
1432  
1428  
1425  
1422  
1418  
1415  
1412  
1408  
1405  
1402  
1398  
1395  
1392  
1388  
1385  
1382  
1378  
1375  
1372  
1368  
1365  
1362  
1358  
1355  
1352  
1348  
1345  
1342  
1338  
1335  
1332  
1328  
1325  
1322  
1318  
1315  
1312  
1308  
1305  
1302  
1298  
1295  
1292  
1288  
1285  
1282  
1278  
1275  
1272  
1268  
1265  
1262  
1258  
1255  
1252  
1248  
1245  
1242  
1238  
1235  
1232  
1228  
1225  
1222  
1218  
1215  
1212  
1208  
1205  
1202  
1198  
1195  
1192  
1188  
1185  
1182  
1178  
1175  
1172  
1168  
1165  
1162  
1158  
1155  
1152  
1148  
1145  
1142  
1138  
1135  
1132  
1128  
1125  
1122  
1118  
1115  
1112  
1108  
1105  
1102  
1098  
1095  
1092  
1088  
1085  
1082  
1078  
1075  
1072  
1068  
1065  
1062  
1058  
1055  
1052  
1048  
1045  
1042  
1038  
1035  
1032  
1028  
1025  
1022  
1018  
1015  
1012  
1008  
1005  
1002  
998  
995  
992  
988  
985  
982  
978  
975  
972  
968  
965  
962  
958  
955  
952  
948  
945  
942  
938  
935  
932  
928  
925  
922  
918  
915  
912  
908  
905  
902  
898  
895  
892  
888  
885  
882  
878  
875  
872  
868  
865  
862  
858  
855  
852  
848  
845  
842  
838  
835  
832  
828  
825  
822  
818  
815  
812  
808  
805  
802  
798  
795  
792  
788  
785  
782  
778  
775  
772  
768  
765  
762  
758  
755  
752  
748  
745  
742  
738  
735  
732  
728  
725  
722  
718  
715  
712  
708  
705  
702  
698  
695  
692  
688  
685  
682  
678  
675  
672  
668  
665  
662  
658  
655  
652  
648  
645  
642  
638  
635  
632  
628  
625  
622  
618  
615  
612  
608  
605  
602  
598  
595  
592  
588  
585  
582  
578  
575  
572  
568  
565  
562  
558  
555  
552  
548  
545  
542  
538  
535  
532  
528  
525  
522  
518  
515  
512  
508  
505  
502  
498  
495  
492  
488  
485  
482  
478  
475  
472  
468  
465  
462  
458  
455  
452  
448  
445  
442  
438  
435  
432  
428  
425  
422  
418  
415  
412  
408  
405  
402  
398  
395  
392  
388  
385  
382  
378  
375  
372  
368  
365  
362  
358  
355  
352  
348  
345  
342  
338  
335  
332  
328  
325  
322  
318  
315  
312  
308  
305  
302  
298  
295  
292  
288  
285  
282  
278  
275  
272  
268  
265  
262  
258  
255  
252  
248  
245  
242  
238  
235  
232  
228  
225  
222  
218  
215  
212  
208  
205  
202  
198  
195  
192  
188  
185  
182  
178  
175  
172  
168  
165  
162  
158  
155  
152  
148  
145  
142  
138  
135  
132  
128  
125  
122  
118  
115  
112  
108  
105  
102  
98  
95  
92  
88  
85  
82  
78  
75  
72  
68  
65  
62  
58  
55  
52  
48  
45  
42  
38  
35  
32  
28  
25  
22  
18  
15  
12  
8  
5  
2  
-2  
-5  
-8  
-12  
-15  
-20  
-25  
-30  
-35  
-40  
-45  
-50  
-55  
-60  
-65  
-70  
-75  
-80  
-85  
-90  
-95  
-100



1800

5030-14  
5030-11  
5030-9  
5030-7  
5030-6  
5030-5  
5030-4  
5030-3  
5030-2  
5030-1

5030

5010

5020

5004

1800  
1805  
1810  
1815  
1820  
1825  
1830  
1835  
1840  
1845  
1850  
1855  
1860  
1865  
1870  
1875  
1880  
1885  
1890  
1895  
1900





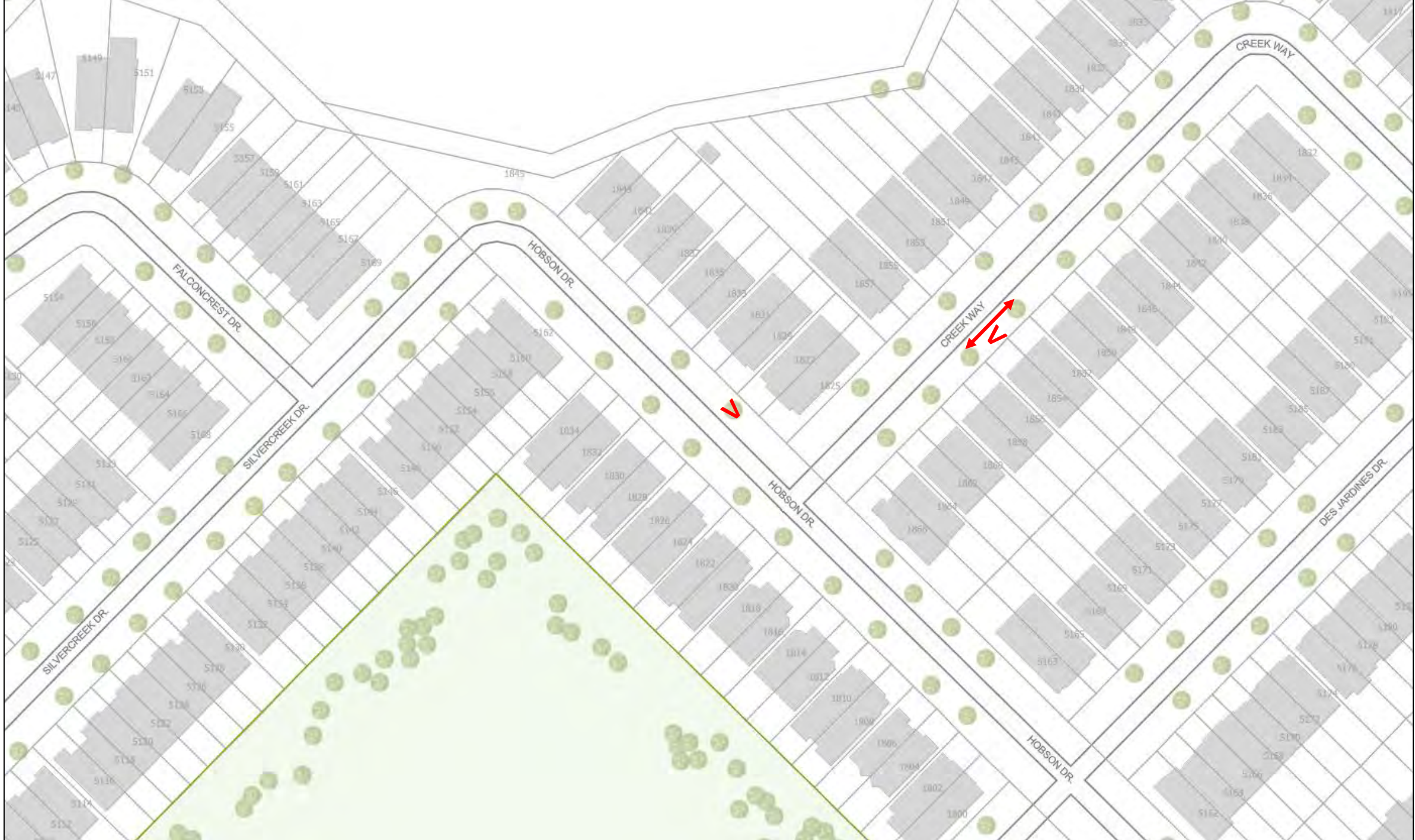
















**No issues identified  
relating to sign  
placement, visibility, or  
vegetation**

